

DIE VILLA RUSTICA HA 412
UND
DAS RÖMISCHE GRÄBERFELD HA 86/158

TEIL III
TAFELN

Inaugural-Dissertation
zur
Erlangung der Doktorwürde
der
Philosophischen Fakultät
der
Rheinischen Friedrich-Wilhelms-Universität Bonn

vorgelegt von
Petra Kießling
aus
Wevelinghoven

Bonn 2008

LEGENDE ZU DEN TAFELN

BP Bodenprobe, idealisierte Darstellung

90° Profilwinkel bei aufgeklappten Kreuzschnitten
 ☆

S. Stellennummer, sofern mehrere Befunde in einem Profil

↑
 N Norden






























↓ Anriß im Planum

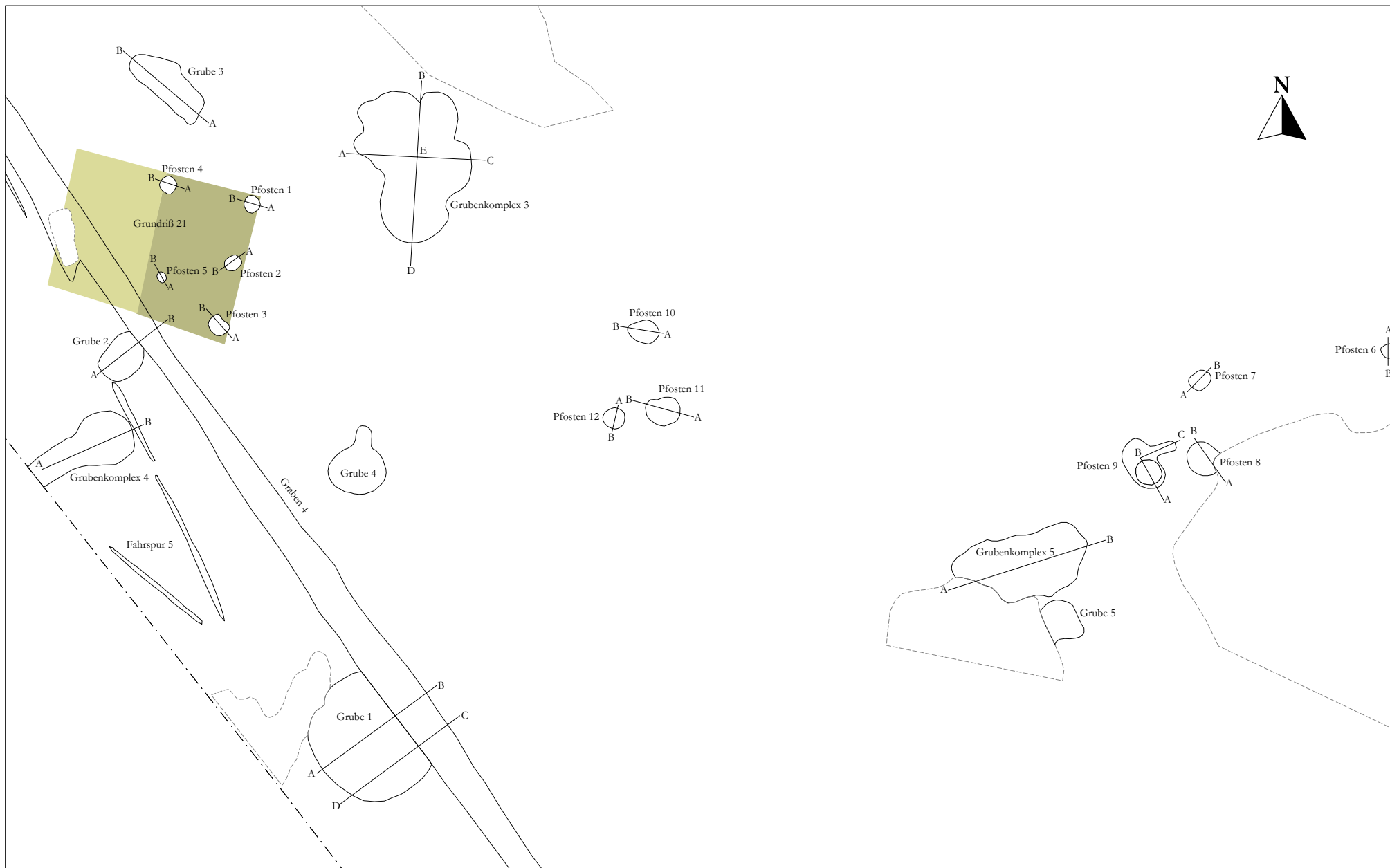
① Schichtnummer

v.o. H. : ohne Höhenangabe

v. müNN Höhenangabe in Metern über Normal-Null

o. A.: ohne Angabe in der Dokumentation

	- (Bunt-)Sandstein		- unsichere Befundgrenze		- Kalkstein		- HK-Konzentration/Brandschutt
	- Rotlehm		- Ziegel		- Basalt		- Holzkohleflitter
	- Grauwacke		- Tuff		- Holz		- Terrassenschotter
	- rostrotres Kies-Sandgemisch		- hellbeiges, lehmiges Kies-Sandgemisch		- dunkelroströtes Kies-Sand-Lehmgemisch		- rostrotres Kies-Sandgemisch mit lehmigen Einschlüssen
	- graues bis hellbraungraues Kiesgemisch		- Metall		- Glas		- Knochen
	- Keramik		- Quarz		- verziegelter Lehm		- moderne Störung
	- Gedau Konglomerat		- Mörtel		- Bioturbationen/Krotovinen		- Steinmaterial, o. A.
	- wiederverfüllter Schnitt, bereits entnommener Befund						



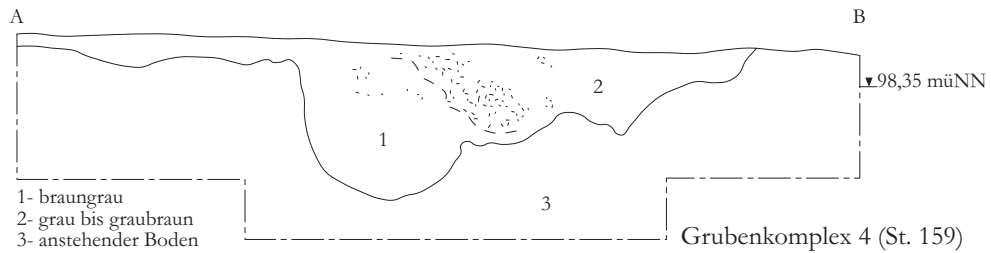
HA 412
 Schnittachsen
 Siedlungsbefunde HaD/LtA

M 1 : 120



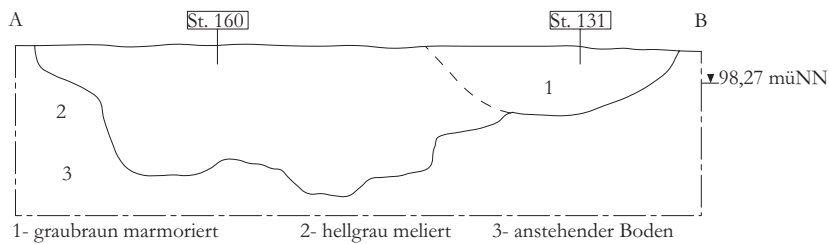
1- hell- bis mittelgraubraun 2- hellgrau 3- anstehender Boden

Grube 1 (St. 151) und Graben 4 (St. 131)



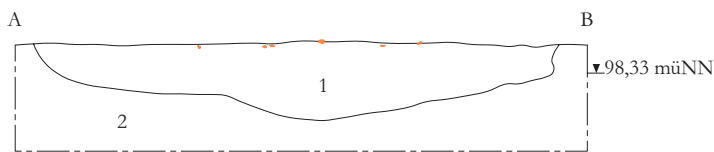
1- braungrau
2- grau bis graubraun
3- anstehender Boden

Grubenkomplex 4 (St. 159)



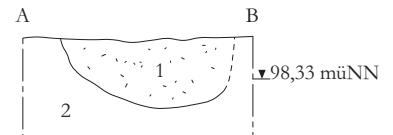
1- graubraun marmoriert 2- hellgrau meliert 3- anstehender Boden

Grube 2 (St. 160) und Graben 4 (St. 131)



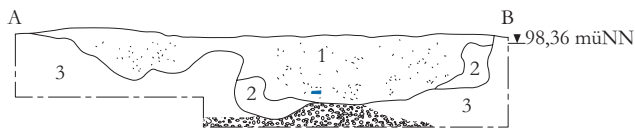
1- hellgraubraun 2- anstehender Boden

Grube 3 (St. 158)



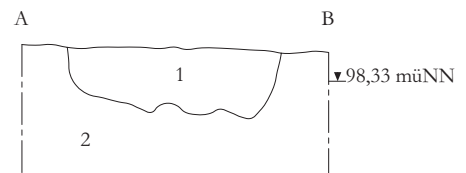
1- mittelgraubeige
2- anstehender Boden

Pfosten 6 (St. 161)



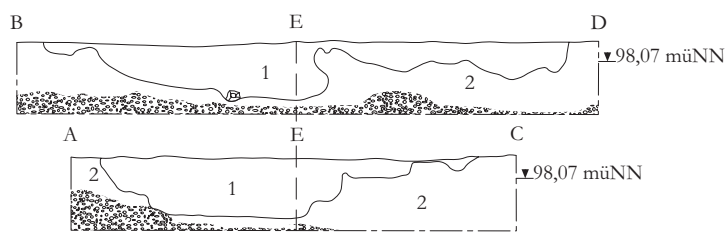
1- hell- bis mittelgraubeige 2- grau 3- anstehender Boden

Grubenkomplex 5 (St. 165)



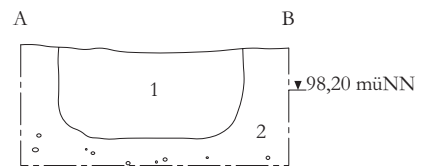
1- hellbraungrau 2- anstehender Boden

Pfosten 7 (St. 162)



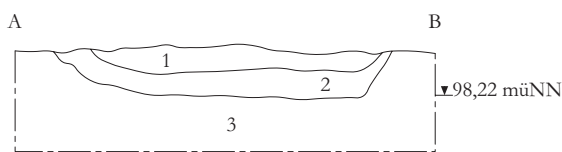
1- hellbraungrau 2- anstehender Boden

Grubenkomplex 3 (St. 167) M 1 : 50



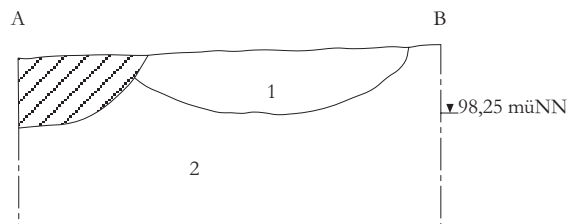
1- hell- bis mittelgraubeige
2- anstehender Boden

Pfosten 12 (St. 170)



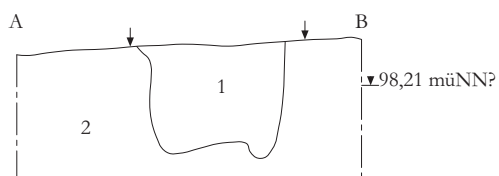
1- hellgraubeige 2- mittelgraubraun
3- anstehender Boden

Pfosten 11 (St. 169)

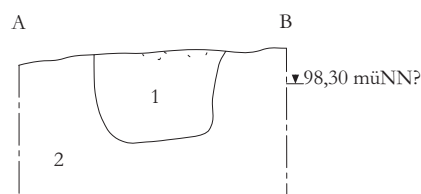


1- hellgraubraun 2- anstehender Boden

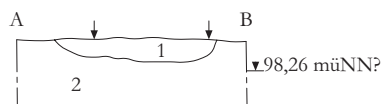
Pfosten 8 (St. 163)



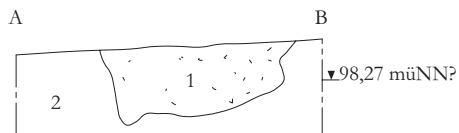
1- hellgrauer, leicht toniger Lehm
2- ansteher Boden
Pfosten 1 (St. 153)



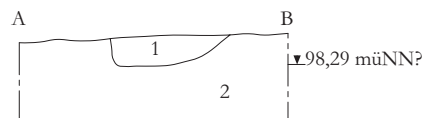
1- hellgrauer toniger Lehm
2- ansteher Boden
Pfosten 5 (St. 156)



1- hellgrauer, leicht toniger Lehm
2- ansteher Boden
Pfosten 2 (St. 154)

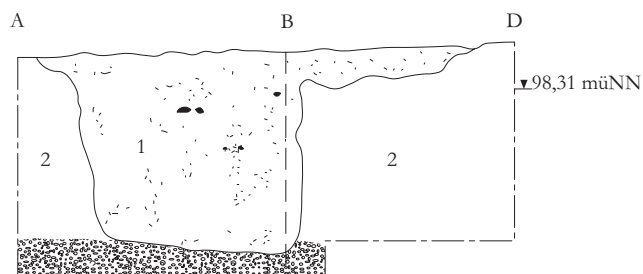


1- hellgrauer, leicht toniger Lehm
2- ansteher Boden
Pfosten 3 (St. 155)

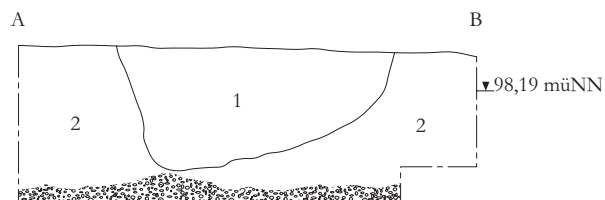
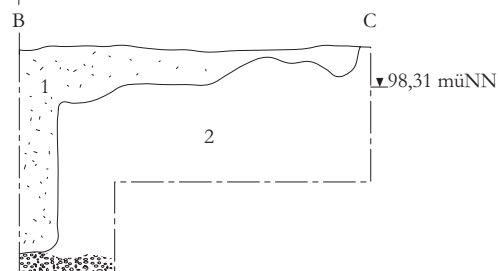


1- hellgrauer toniger Lehm
2- ansteher Boden
Pfosten 4 (St. 157)

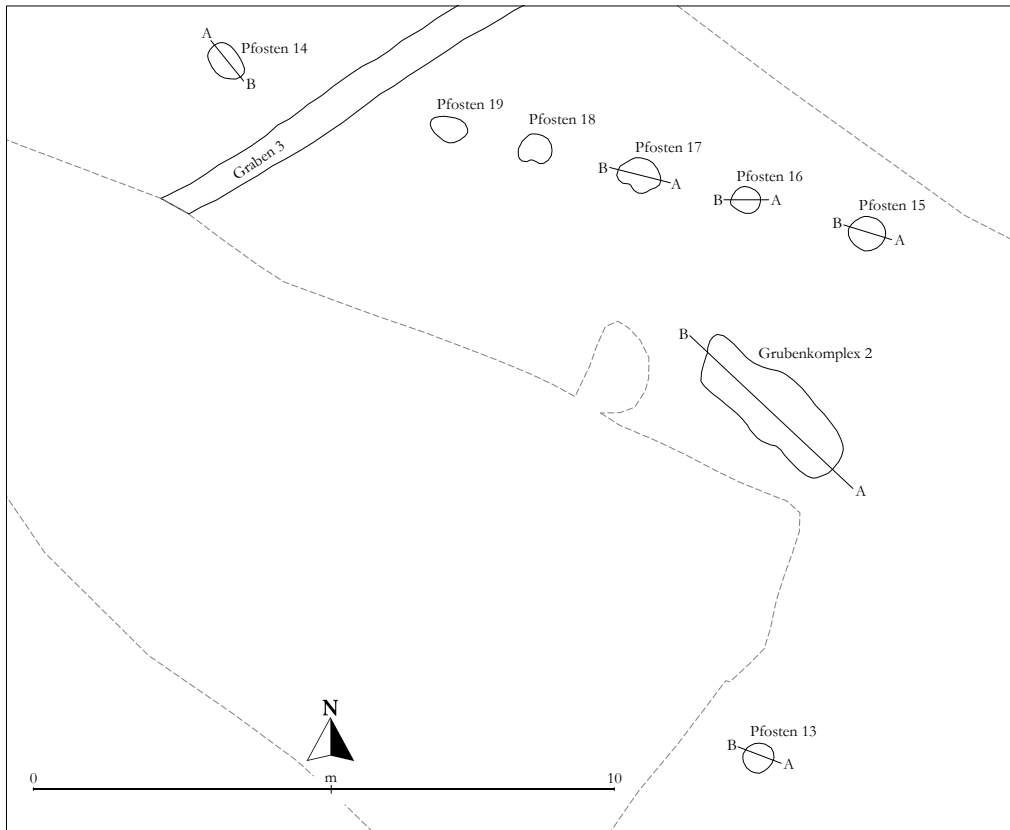
Grundriß 21



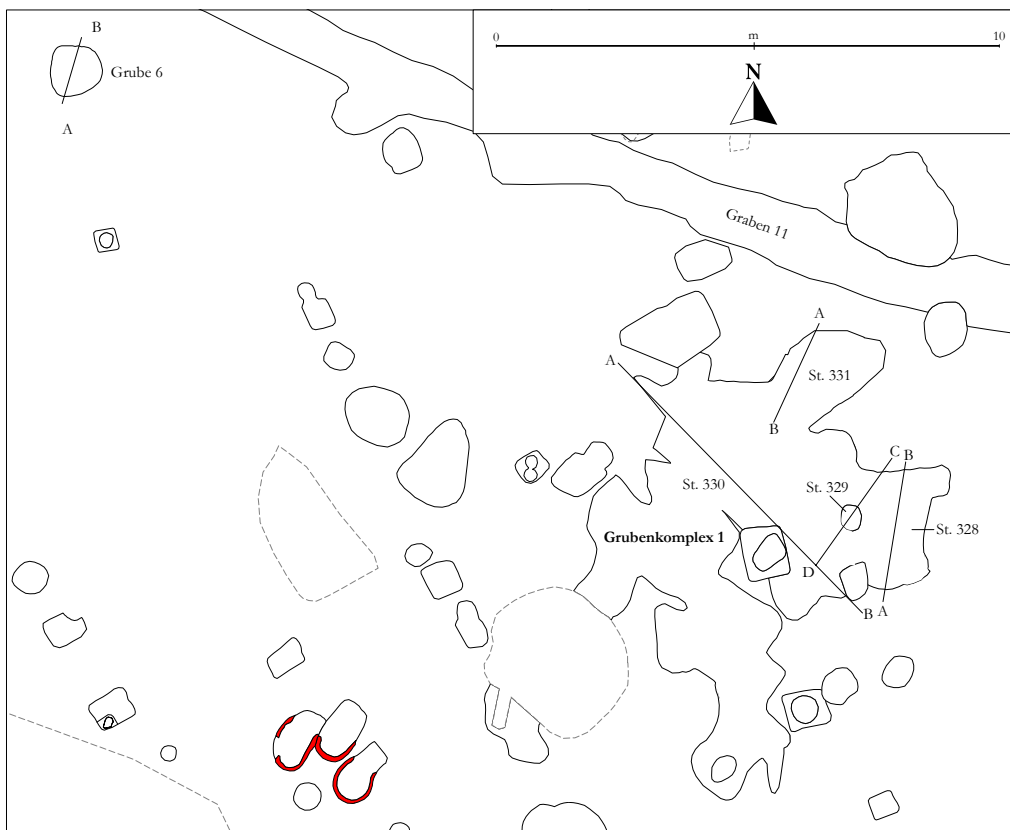
1- hell- bis mittelgraubraun
2- ansteher Boden
Pfosten 9 (St. 164)



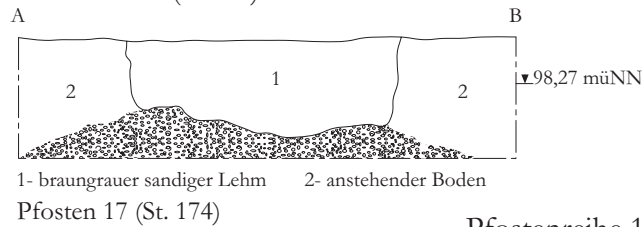
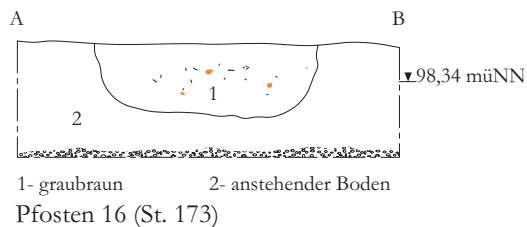
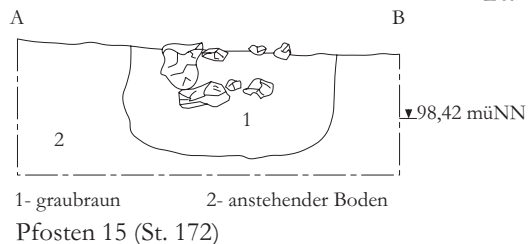
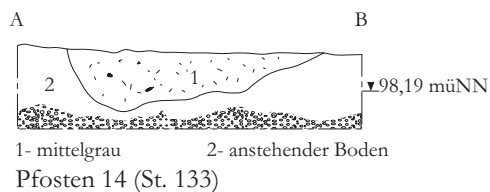
1- hellbraungrau 2- ansteher Boden
Pfosten 10 (St. 168)



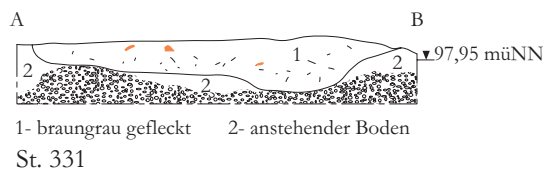
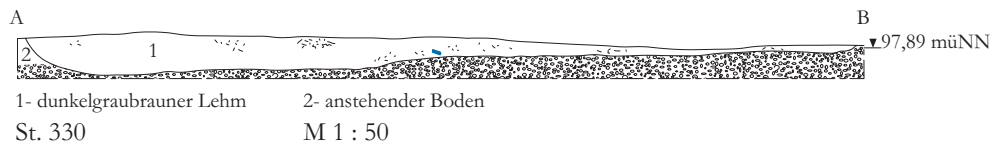
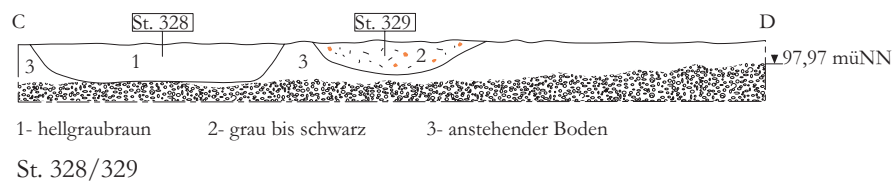
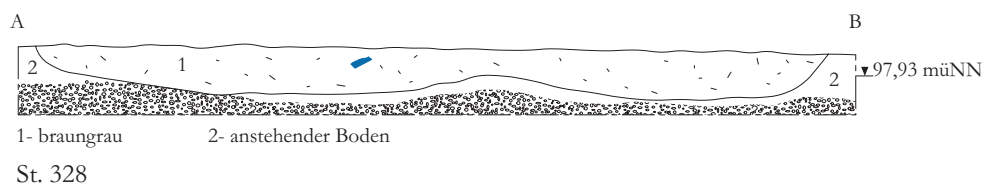
HA 412
Schnittachsen
Siedlungsbefunde HaD/LtA, westlicher Bereich



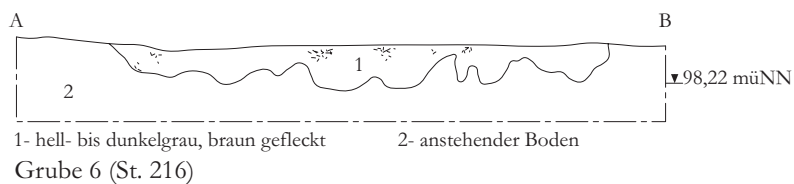

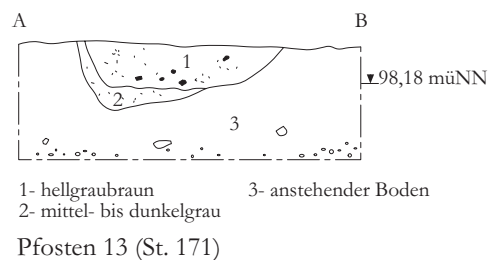
HA 412
Schnittachsen
Siedlungsbefunde HaD/LtA, zentraler Bereich



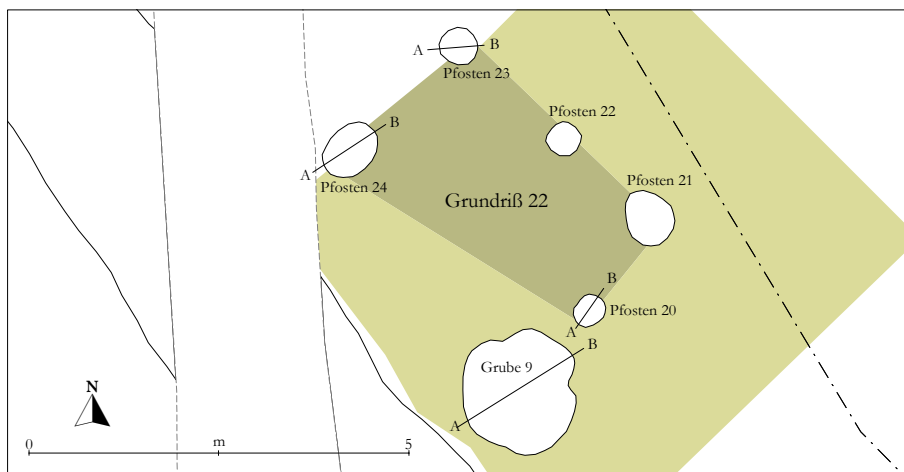
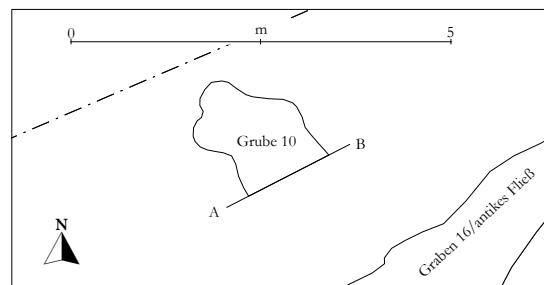
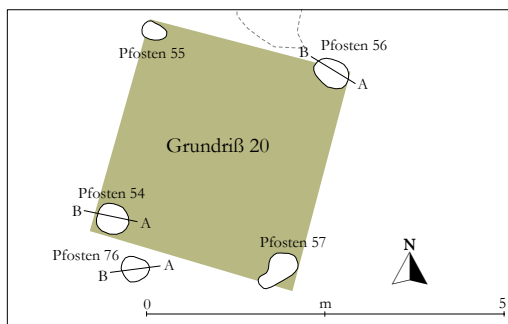
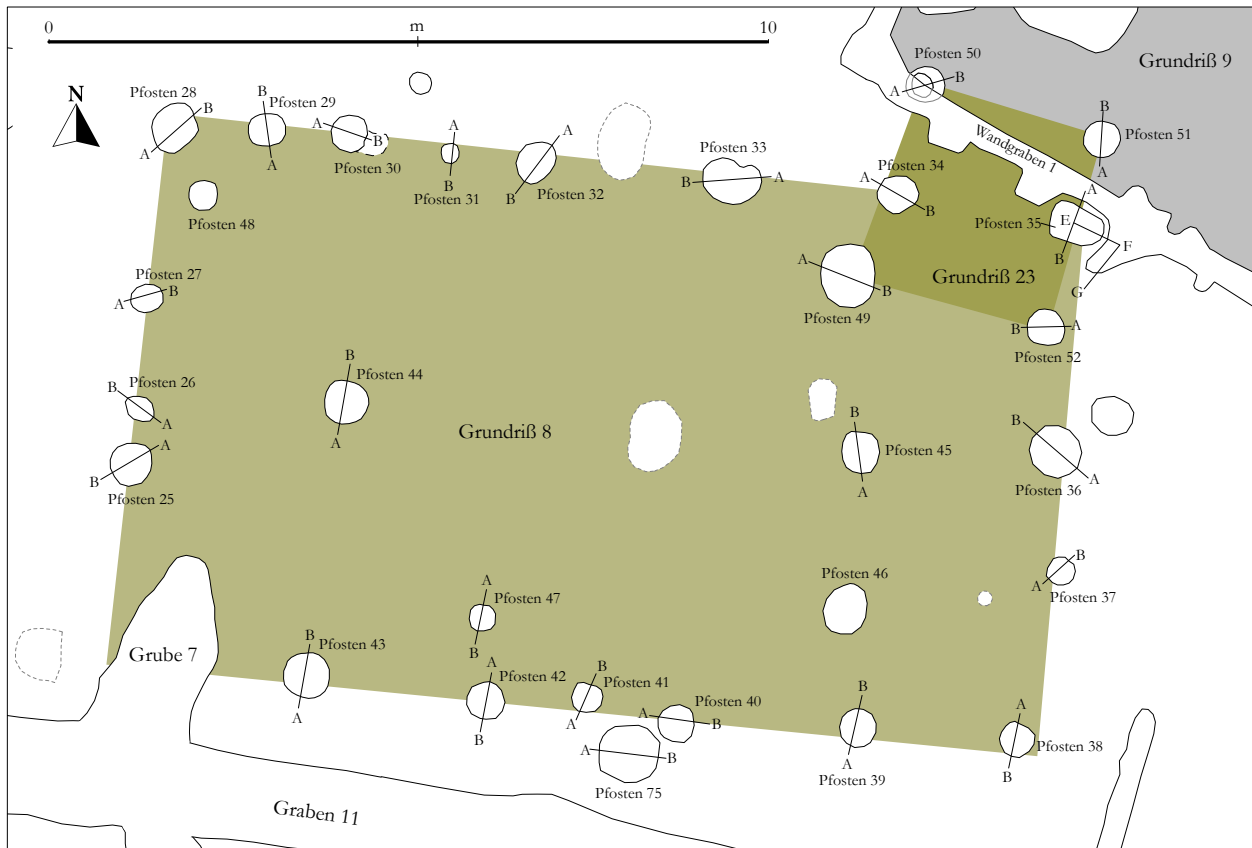
Pfostenreihe 1



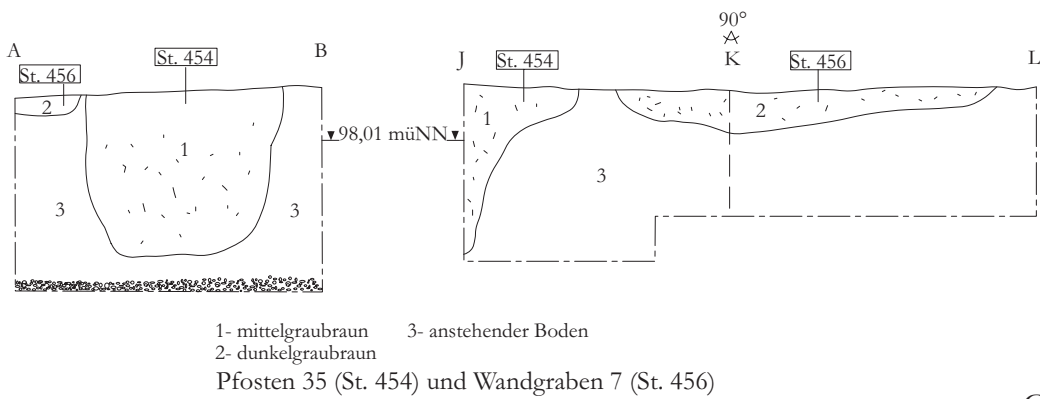
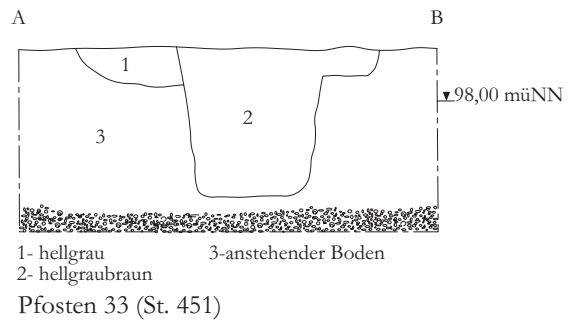
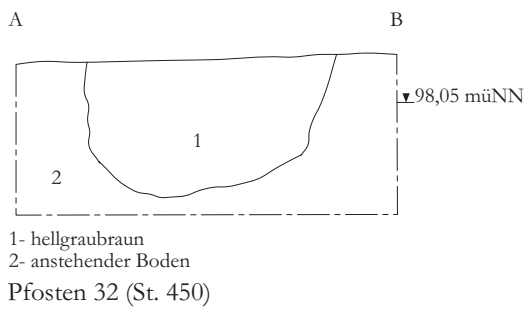
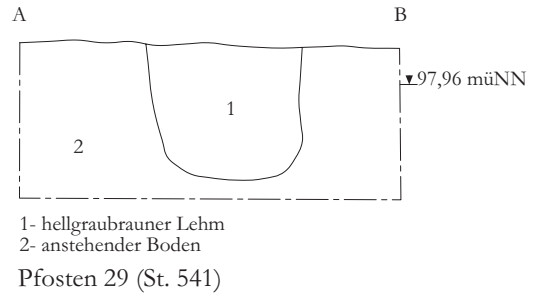
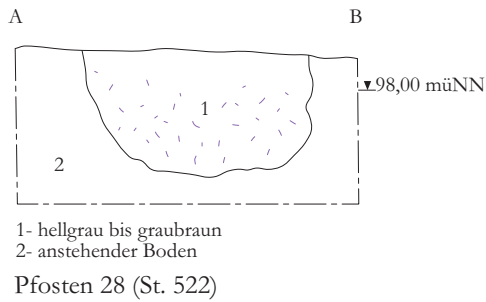
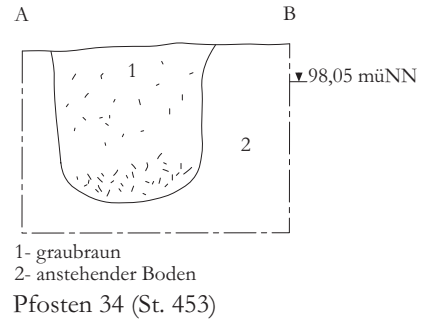
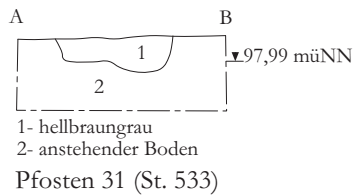
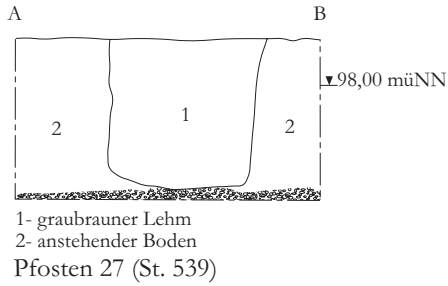
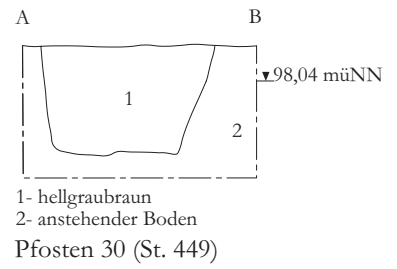
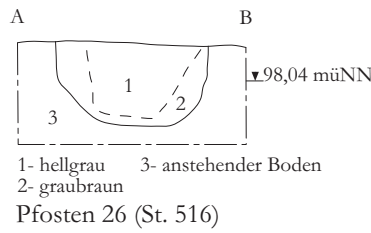
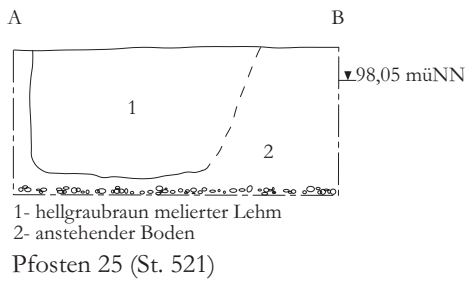
Grubenkomplex 1

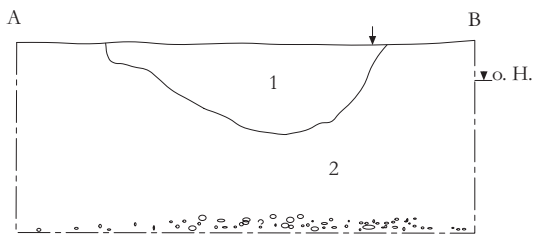


vorrömische
Siedlungsbefunde

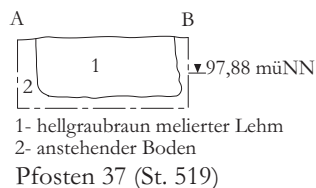


HA 412
Schnittachsen
Siedlungsbefunde HaD/LtA, zentraler und nordöstlicher Bereich

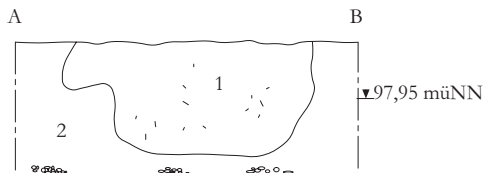




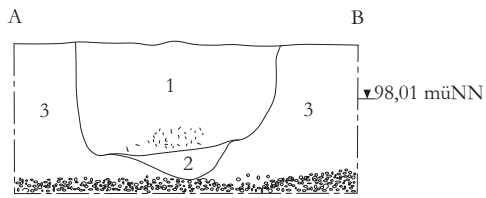
1- graubraun
2- anstehender Boden
Pfosten 36 (St. 376)



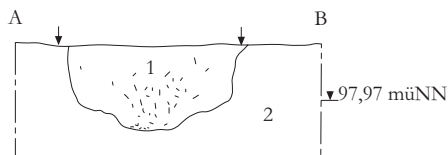
1- hellgraubraun melierter Lehm
2- anstehender Boden
Pfosten 37 (St. 519)



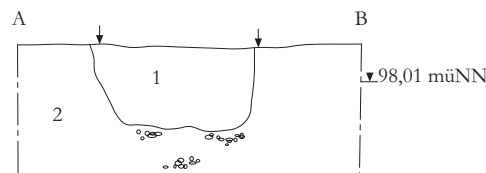
1- hell bis mittelgraubraun
2- anstehender Boden
Pfosten 38 (St. 367)



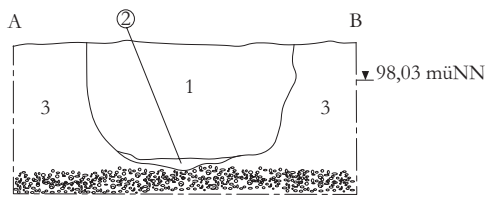
1- graubraun
2- hellgrau
3- anstehender Boden
Pfosten 39 (St. 366)



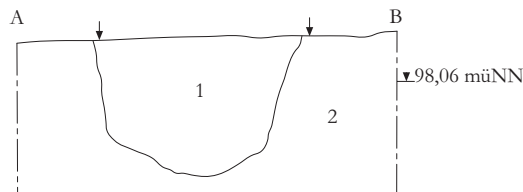
1- mittelgraubraun
2- anstehender Boden
Pfosten 40 (St. 365)



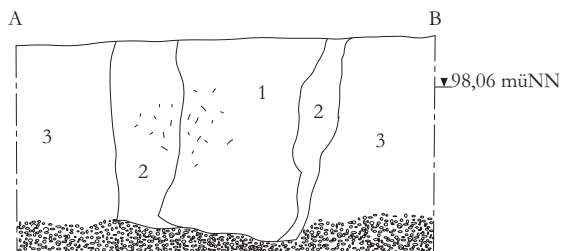
1- graubraun
2- anstehender Boden
Pfosten 41 (St. 401)



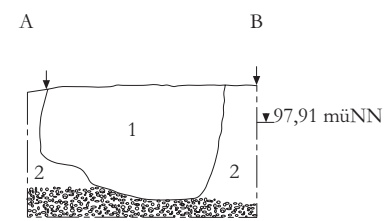
1- graubraun meliert
2- hellgrau
3- anstehender Boden
Pfosten 42 (St. 364)



1- graubraun
2- anstehender Boden
Pfosten 43 (St. 375)

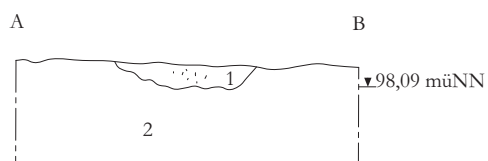


1- mittel- bis dunkelgrau
2- hell- bis mittelgraubraun
3- anstehender Boden
Pfosten 44 (St. 374)

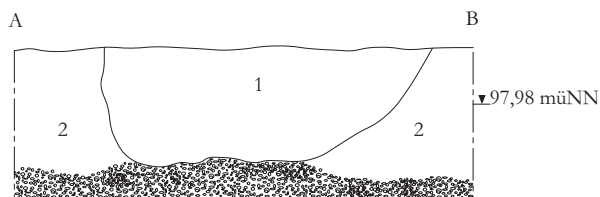


1- hellgrauer bis hellbrauner Lehm
2- anstehender Boden
Pfosten 45 (St. 517)

Grundriß 8

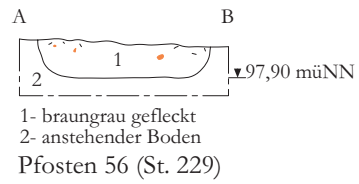
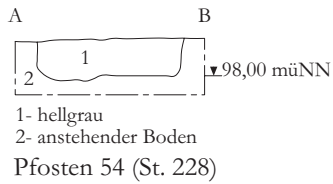


1- graubraun
2- anstehender Boden
Pfosten 47 (St. 363)

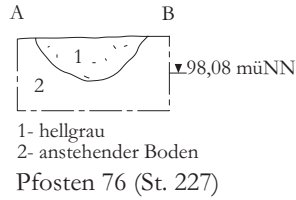


1- mittel bis dunkelgraubraun
2- anstehender Boden
Pfosten 75 (St. 370)


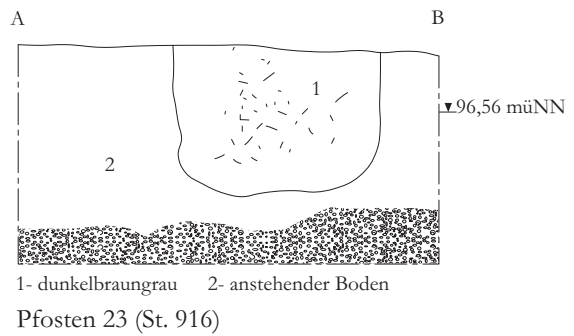
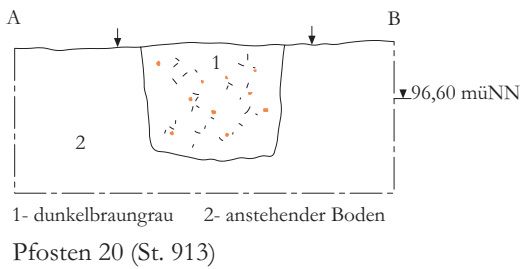
Grundriß 8?



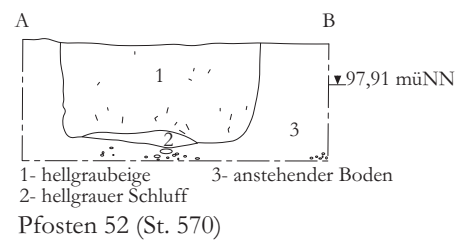
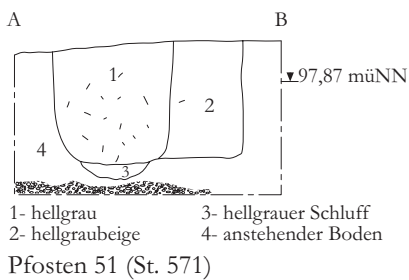
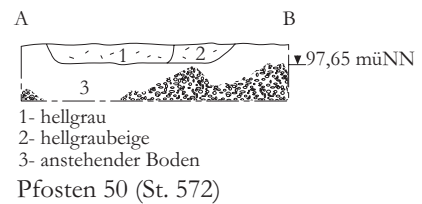
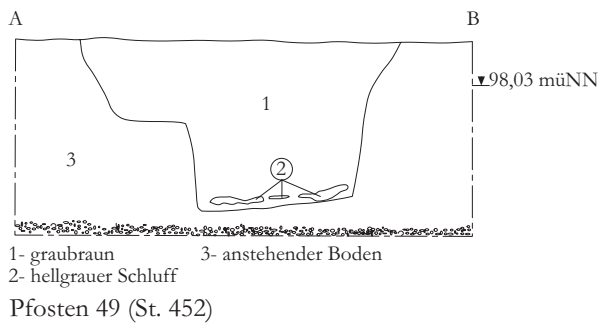
Grundriß 20



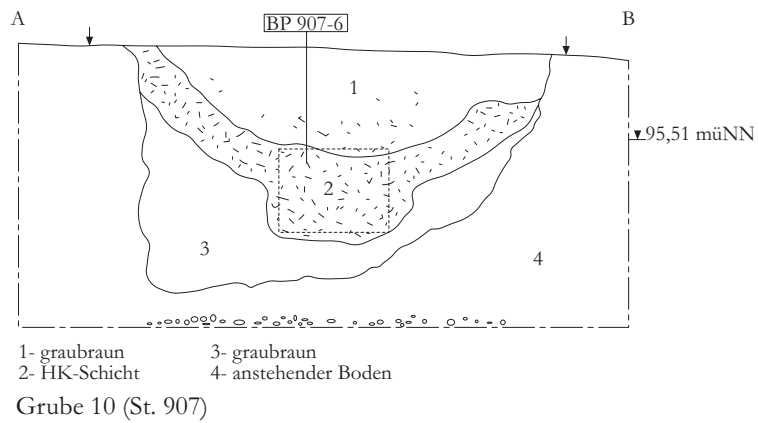
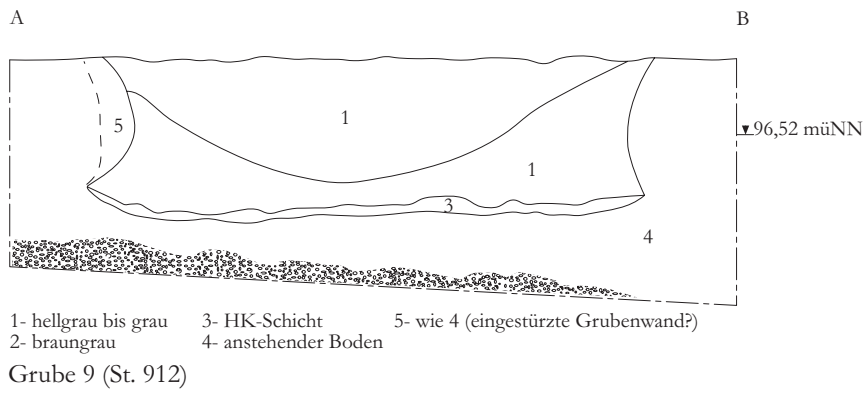
nahe Grundriß 20
ohne Baukontext

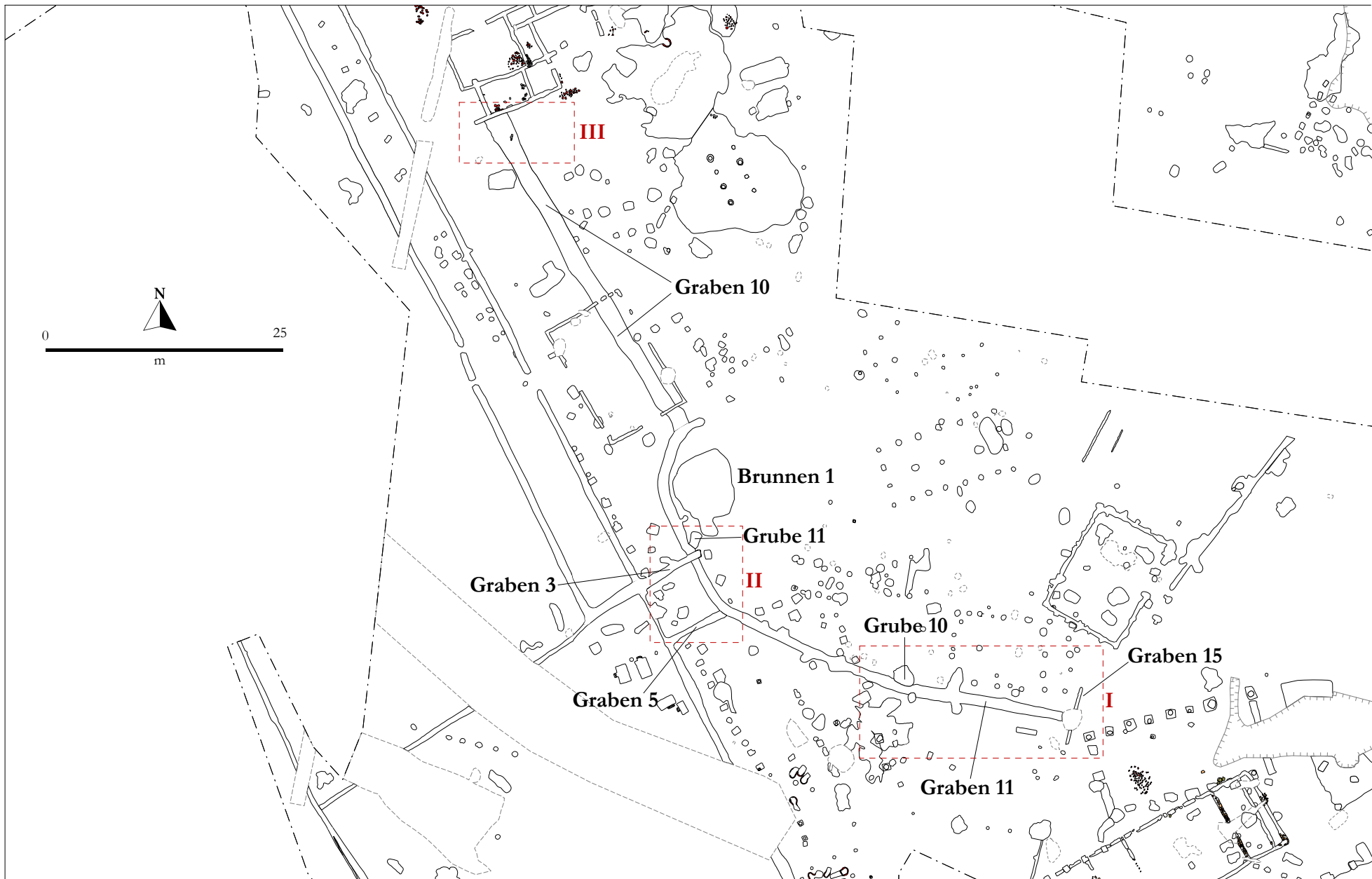


Grundriß 22

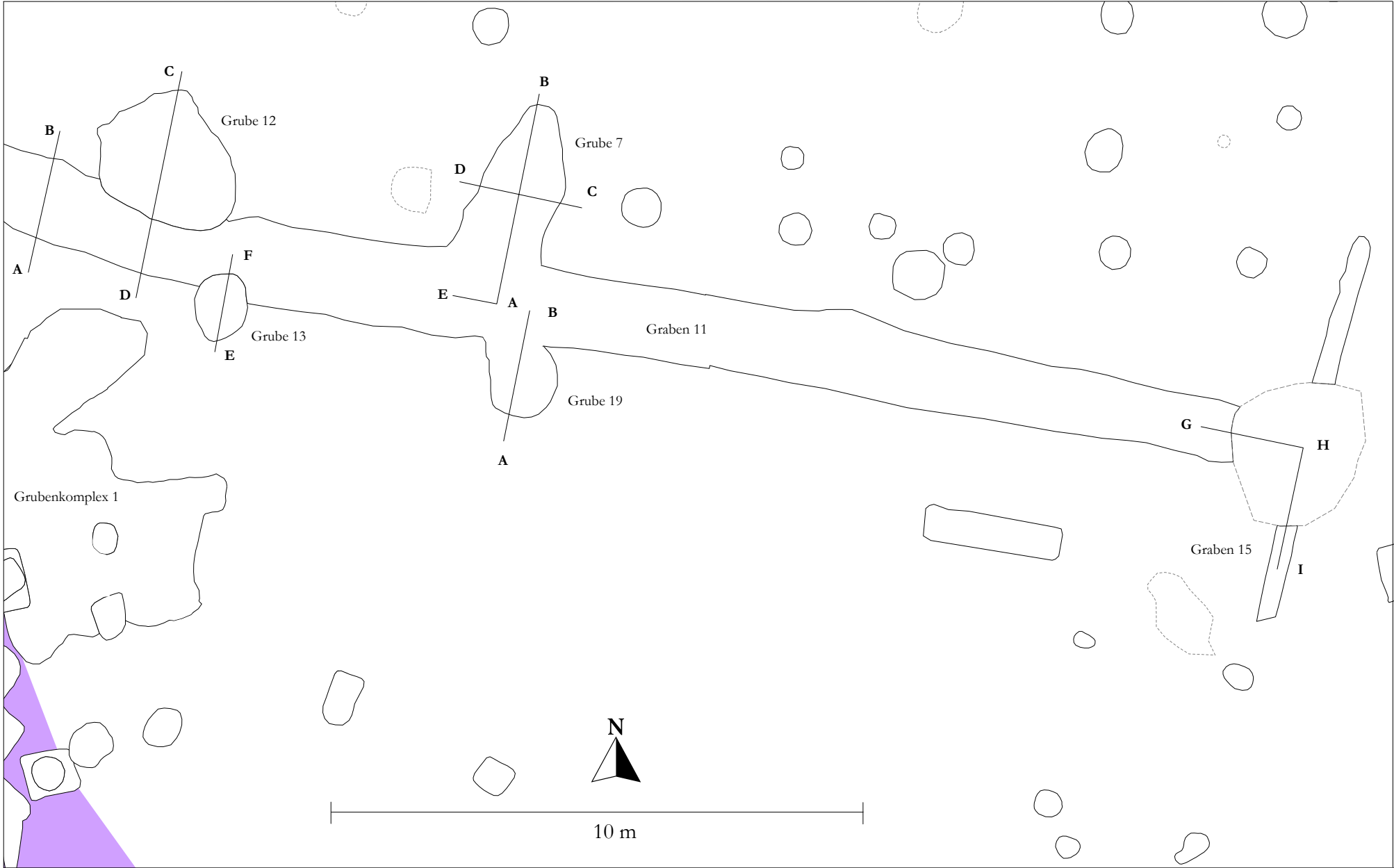


Grundriß 23

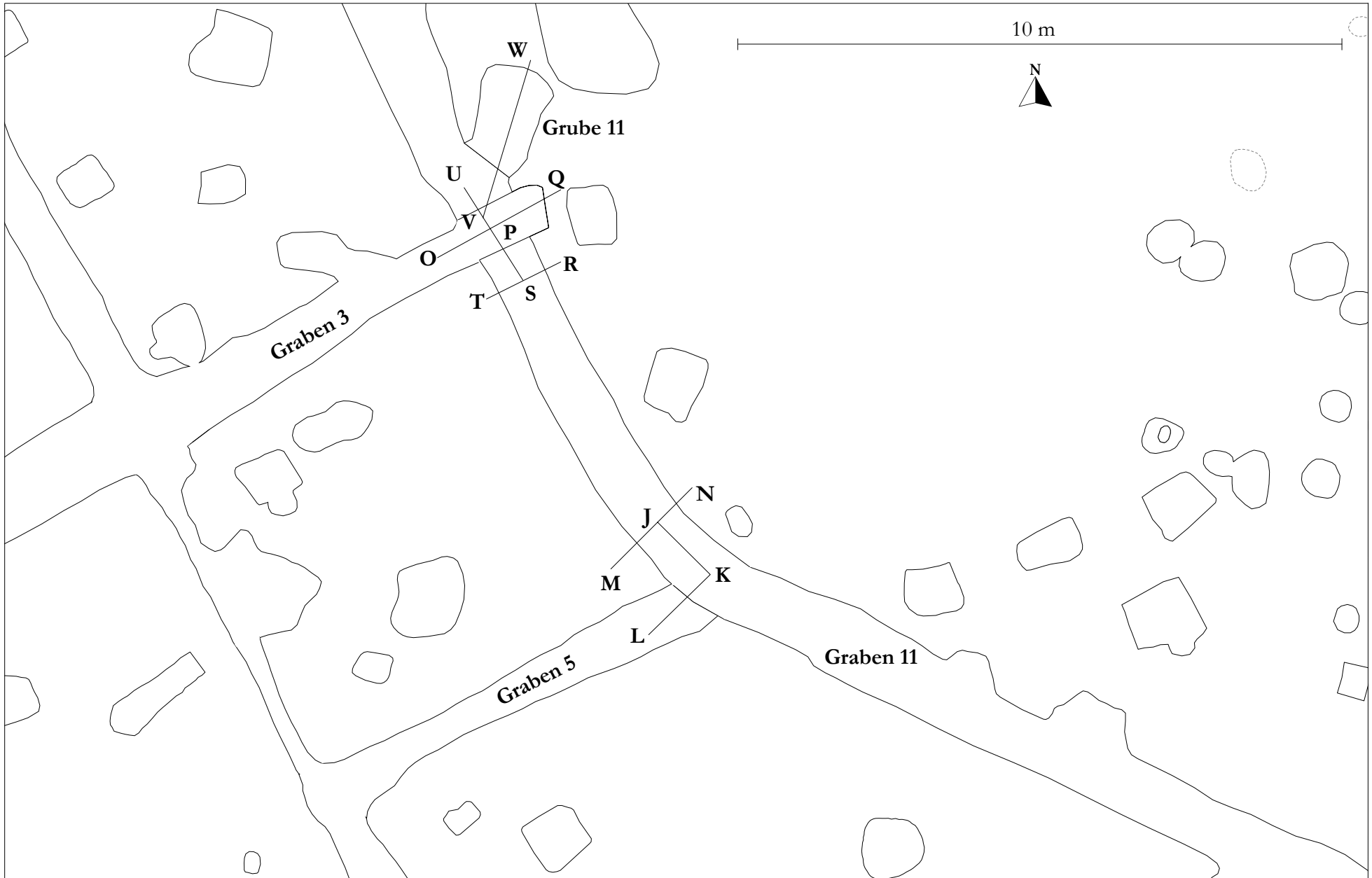




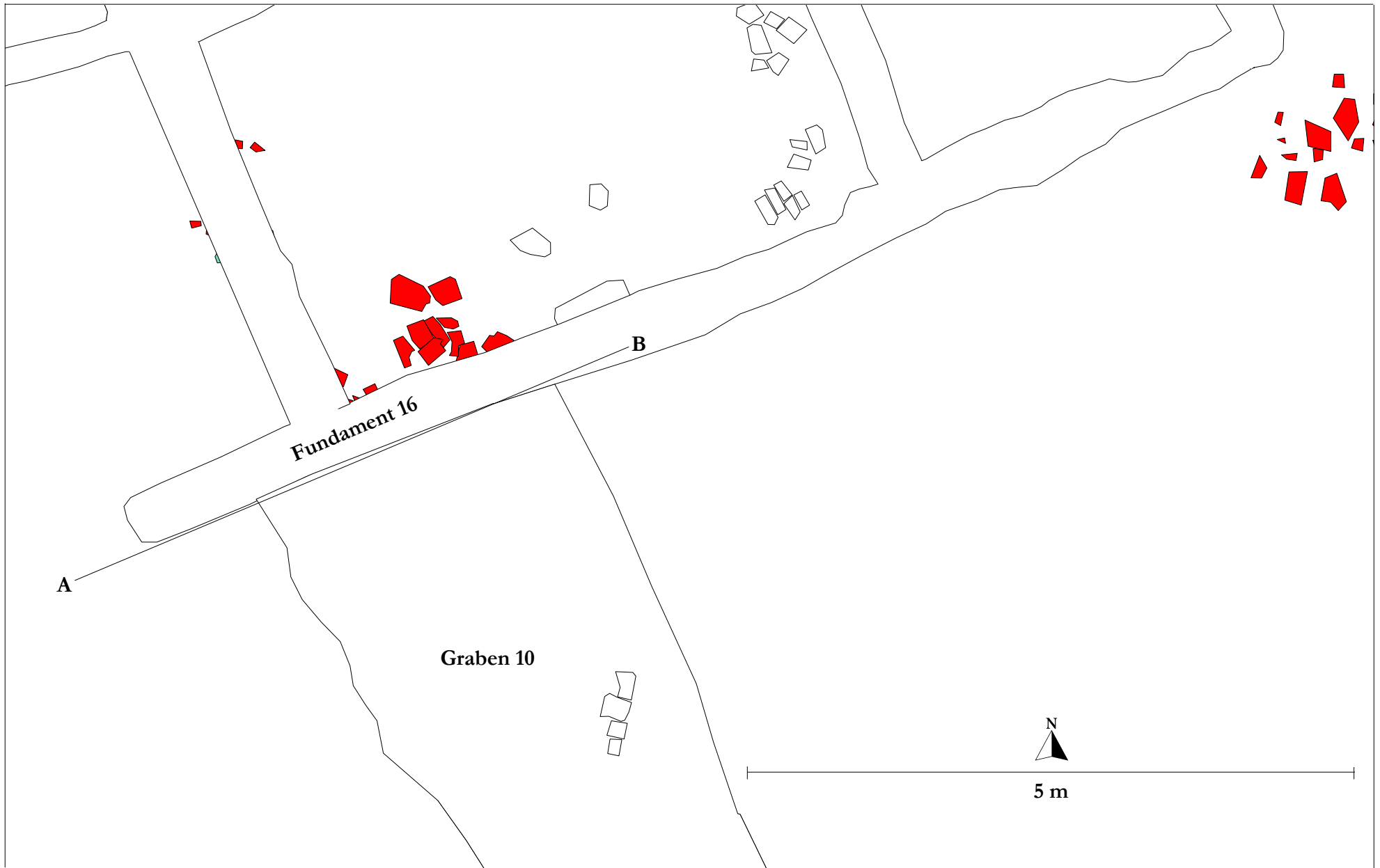
HA 412
Graben 10 -11
Bereiche I-III der Schnittachsen



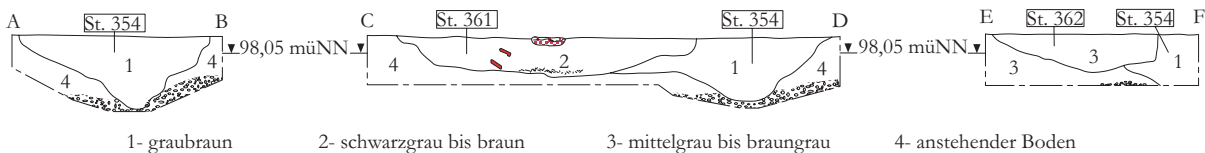
HA 412
 Schnittachsen
 Bereich I, Graben 11



HA 412
Schnittachsen
Bereich II, Graben 11

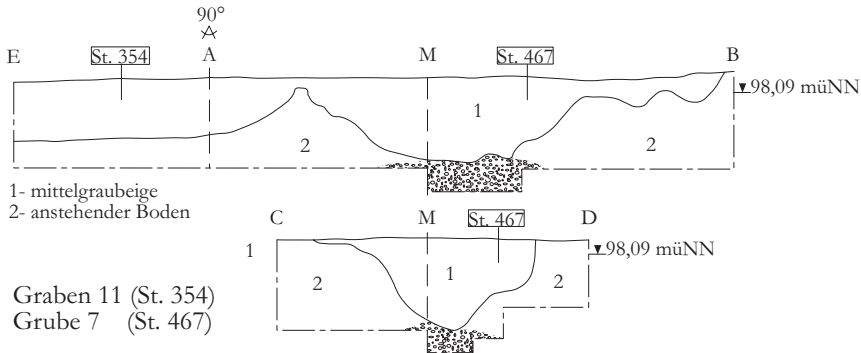


HA 412
Schnittachsen
Bereich III, Graben 10



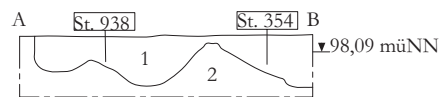
1- graubraun 2- schwarzgrau bis braun 3- mittelgrau bis braungrau 4- anstehender Boden

Graben 11 (St. 354), Grube 12 (St. 361), Grube 13 (St. 362)



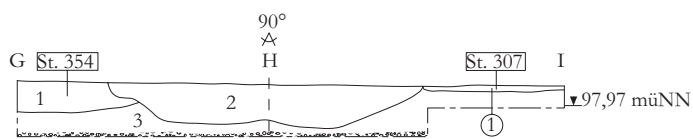
1- mittelgraubeige
2- anstehender Boden

Graben 11 (St. 354)
Grube 7 (St. 467)



1- grau
2- anstehender Boden

Grube 19 (St. 938), Graben 11 (St. 354)

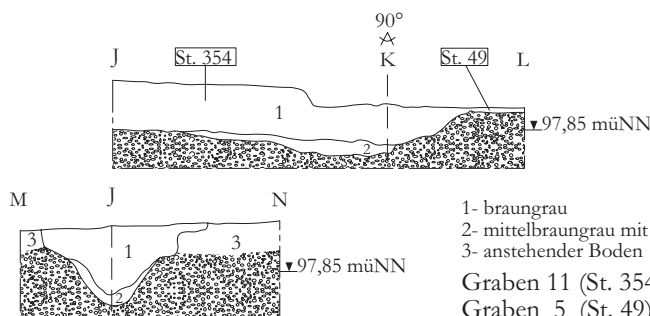


1- graubraun 2- antiker Baumwurf? 3- anstehender Boden

Graben 11 (St. 354), Graben 15 (St. 307)

M 1 : 50

Bereich I

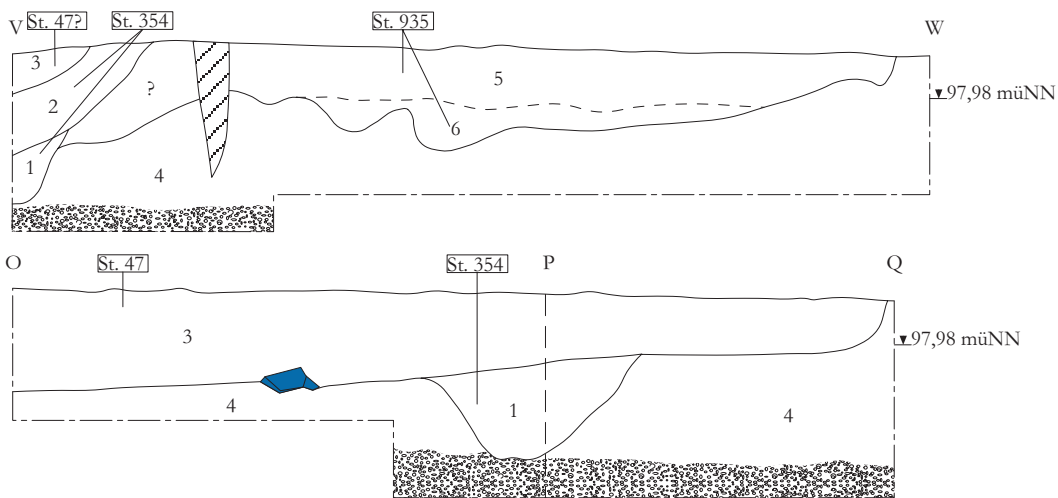


1- braungrau
2- mittelbraungrau mit viel Kies
3- anstehender Boden

Graben 11 (St. 354)
Graben 5 (St. 49)

M 1 : 50

Bereich II

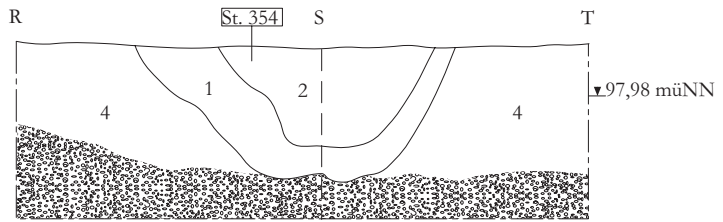
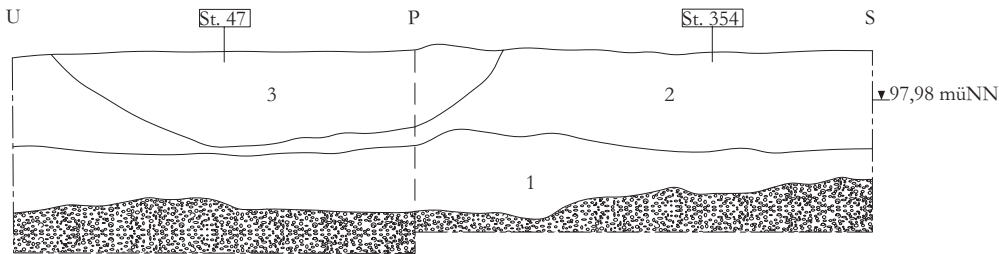


1- braungrau
2- mittelgraubraun mit Kies
3- mittelgraubraun
4- anstehender Boden
5- mittelgrau
6- hellgrau

Graben 11 (St. 354)
Graben 3 (St. 47)
Grube 11 (St. 935)

M 1 : 20

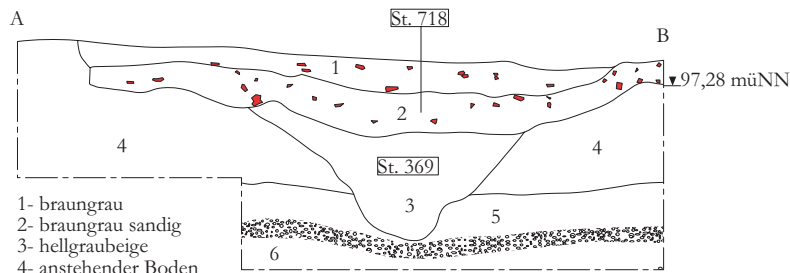
Bereich II



- 1- braungrau
- 2- mittelgraubraun mit viel Kies
- 3- mittelgraubraun
- 4- anstehender Boden

Graben 11 (St. 354)
Graben 3 (St. 47)
M 1 : 20

Bereich II

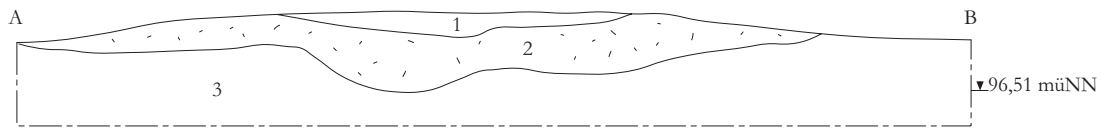


- 1- braungrau
- 2- braungrau sandig
- 3- hellgraubeige
- 4- anstehender Boden
- 5- graubrauner sandiger Lehm
- 6- Sand

Graben 10 (St. 369)
Fundament 16 (St. 718)

M 1 : 50

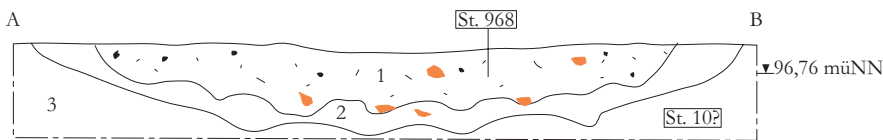
Bereich III



- 1- hellgrau, lehmig
- 2- mittel- bis dunkelbraungrau
- 3- hellbraun

Graben 8/9 Ecksituation (St. 10/441)

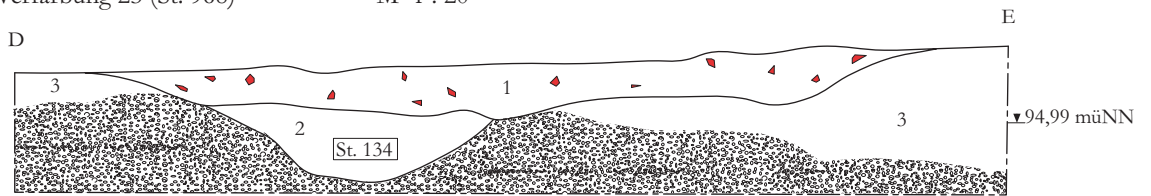
M 1 : 20



- 1- brauner Lehm
- 2- HK-Schicht
- 3- braungrau

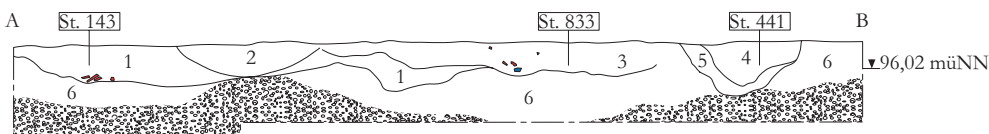
Graben 9 (St. 10)?, Verfärbung 23 (St. 968)

M 1 : 20



- 1- "römischer Kulturschutt" im antiken Bachbett
- 2- hellgraubraun, kieshaltig
- 3- anstehender Boden

Graben 16 (St. 134)

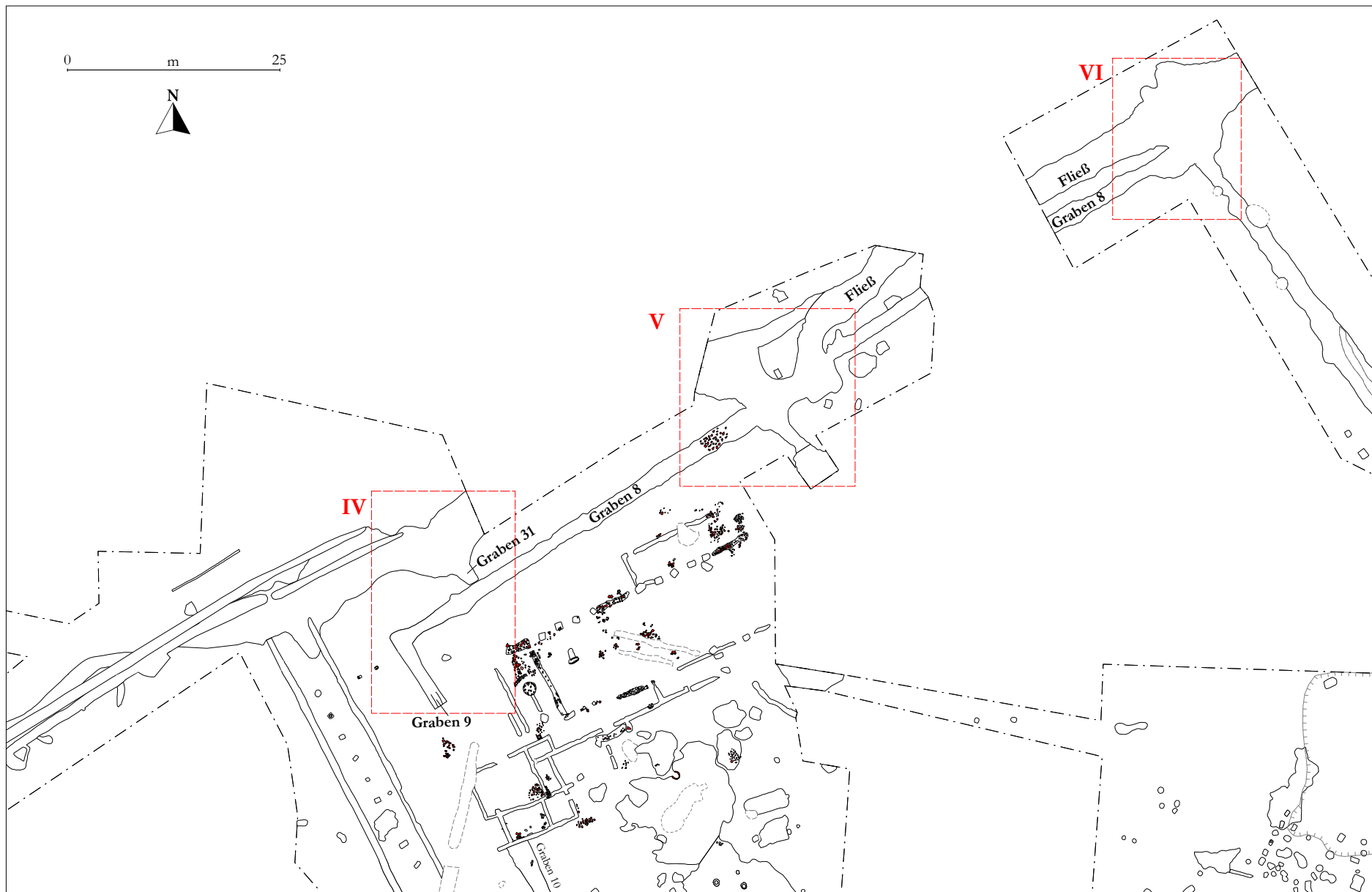


- 1- grau
- 2- grau tonig
- 3- hellgraubraun tonig-sandig
- 4- mittelbraungrau
- 5- grau
- 6- anstehender Boden

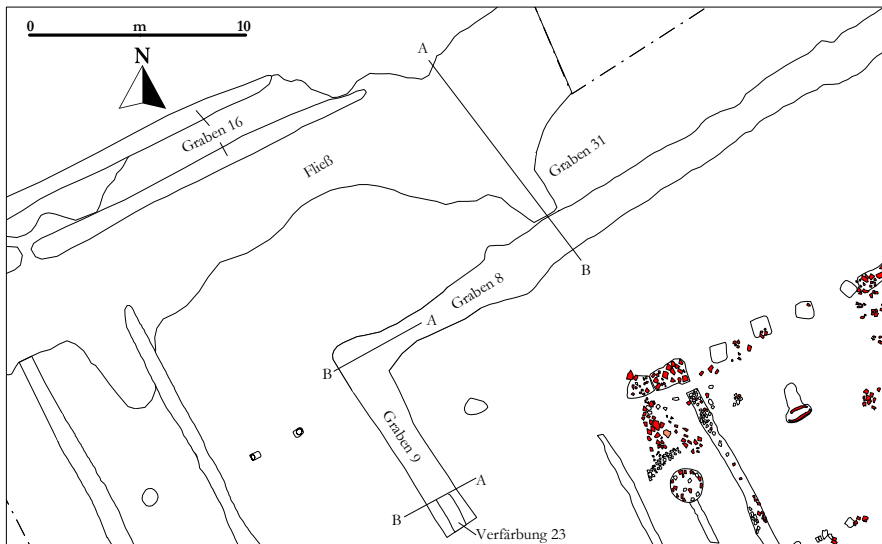
Fließ (St. 143), Graben 31 (St. 833), Graben 8 (St. 441)

M 1 : 50

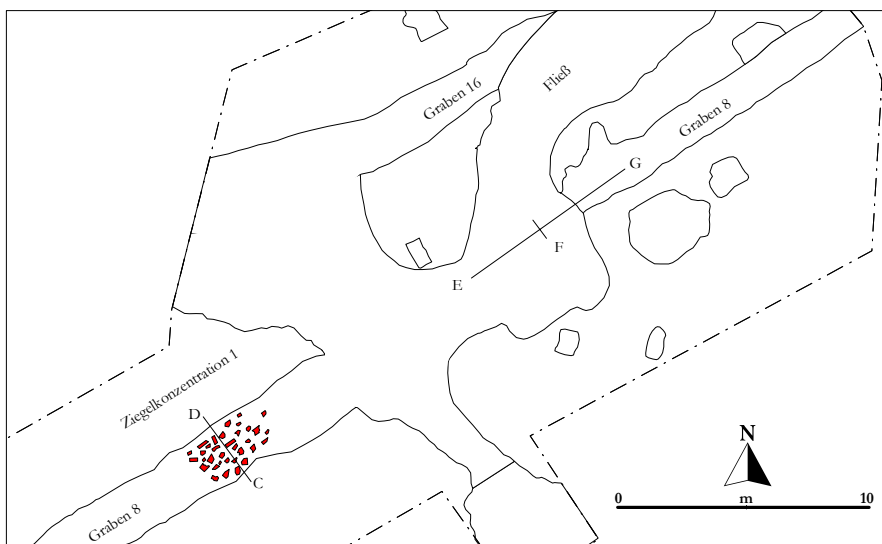
Bereich IV



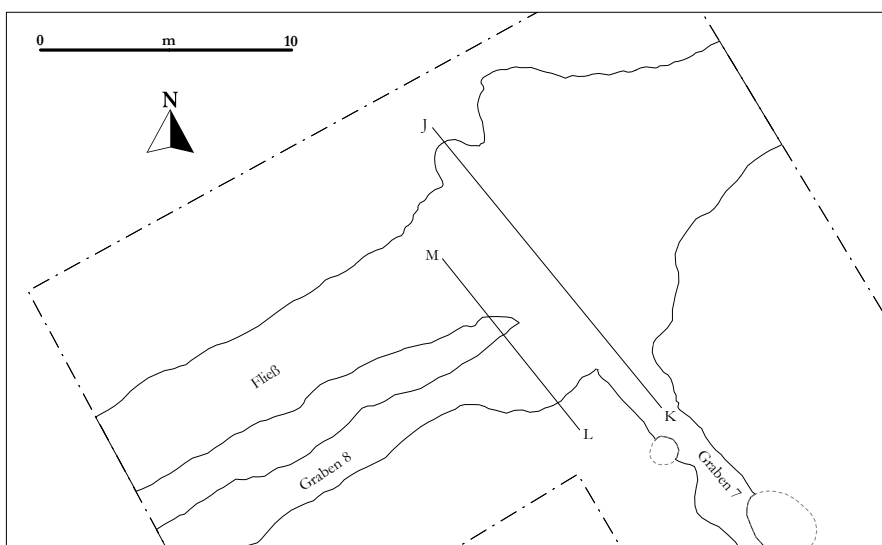
HA 412
Schnittachsen
Bereiche IV-VI, Gräben 8-9, 31 und antikes Fließ



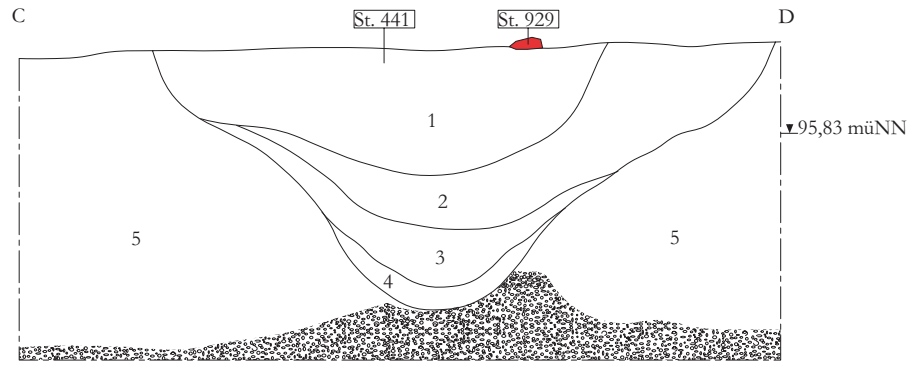
HA 412
Schnittachsen
Bereich IV, Gräben 8-9 und 31; Verfärbung 23



HA 412
Schnittachsen
Bereich V, Graben 8

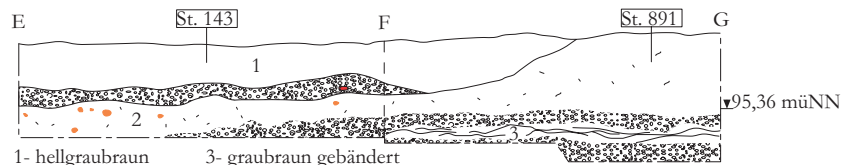


HA 412
Schnittachsen
Bereich VI, Graben 8



1- hellbraungrau 3- braungrau leicht kiesig 5- anstehender Boden
 2- mittelgrau 4- graubraun kiesig

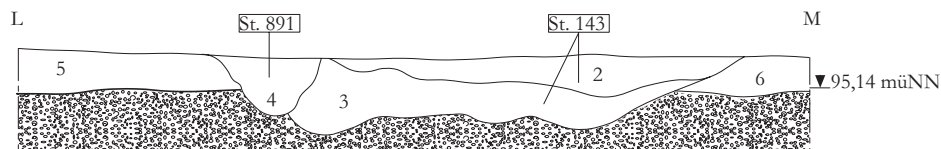
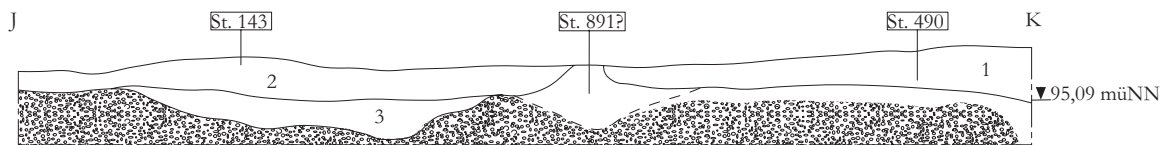
Graben 8 (St. 441), Ziegelkonzentration 1 (St. 929) M 1 : 20



1- hellgraubraun 3- graubraun gebändert
 2- braungrau

Fließ (St. 143), Graben 8 (St. 891) M 1 : 50

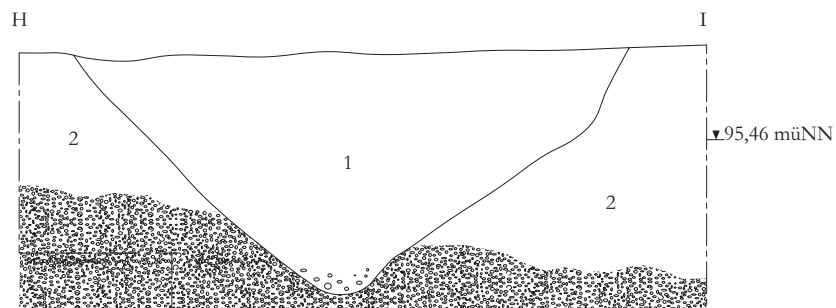
Bereich V



1- braungrau 3- rotbraungrau kiesig 5- anstehender Boden
 2- graubeige 4- hellgrau gebändert 6- hellbraun

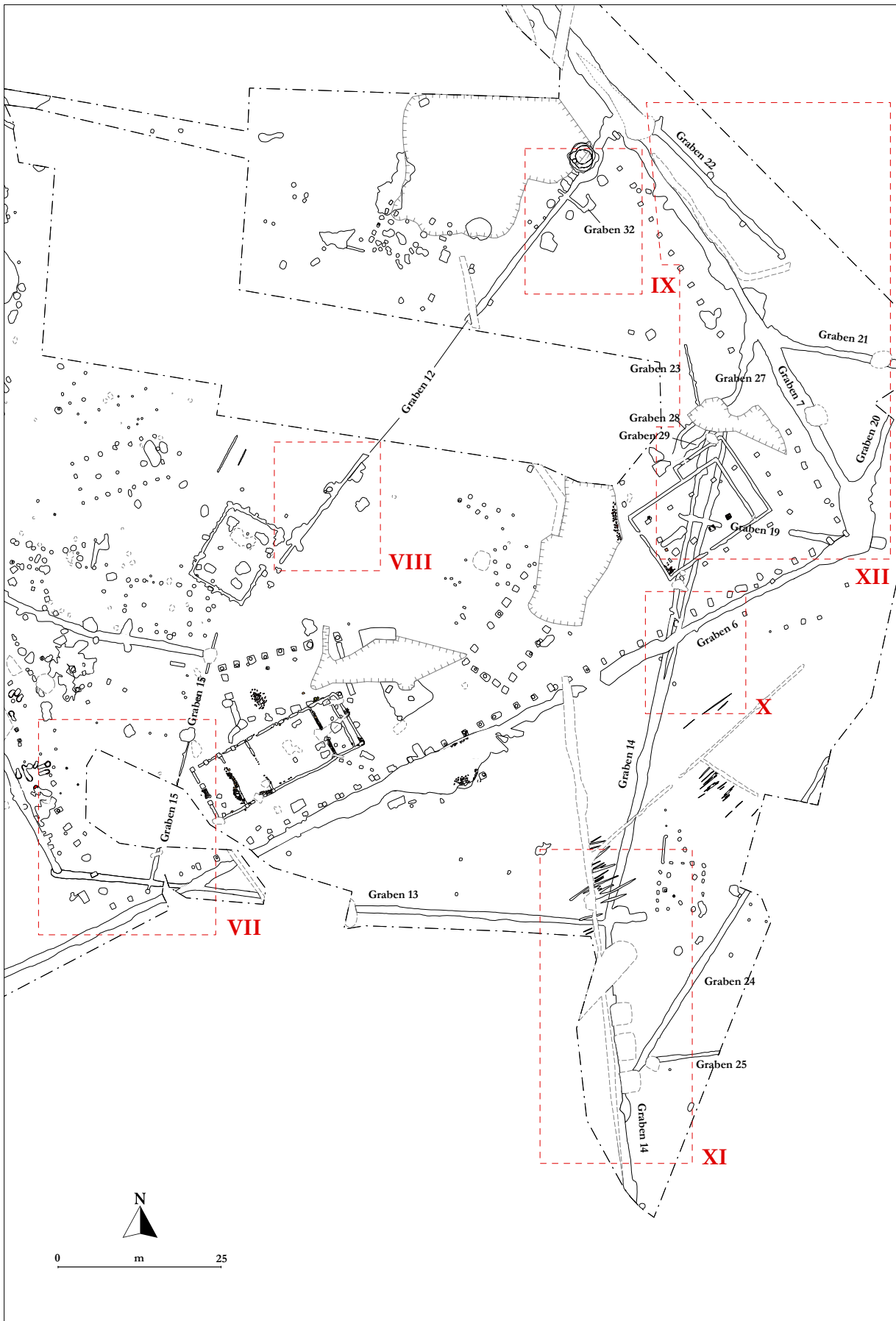
Graben 7 (St. 490), Graben 8 (St. 891), Fließ (St. 143) Schnitt III M 1 : 100

Bereich VI



1- grau 2- anstehender Boden

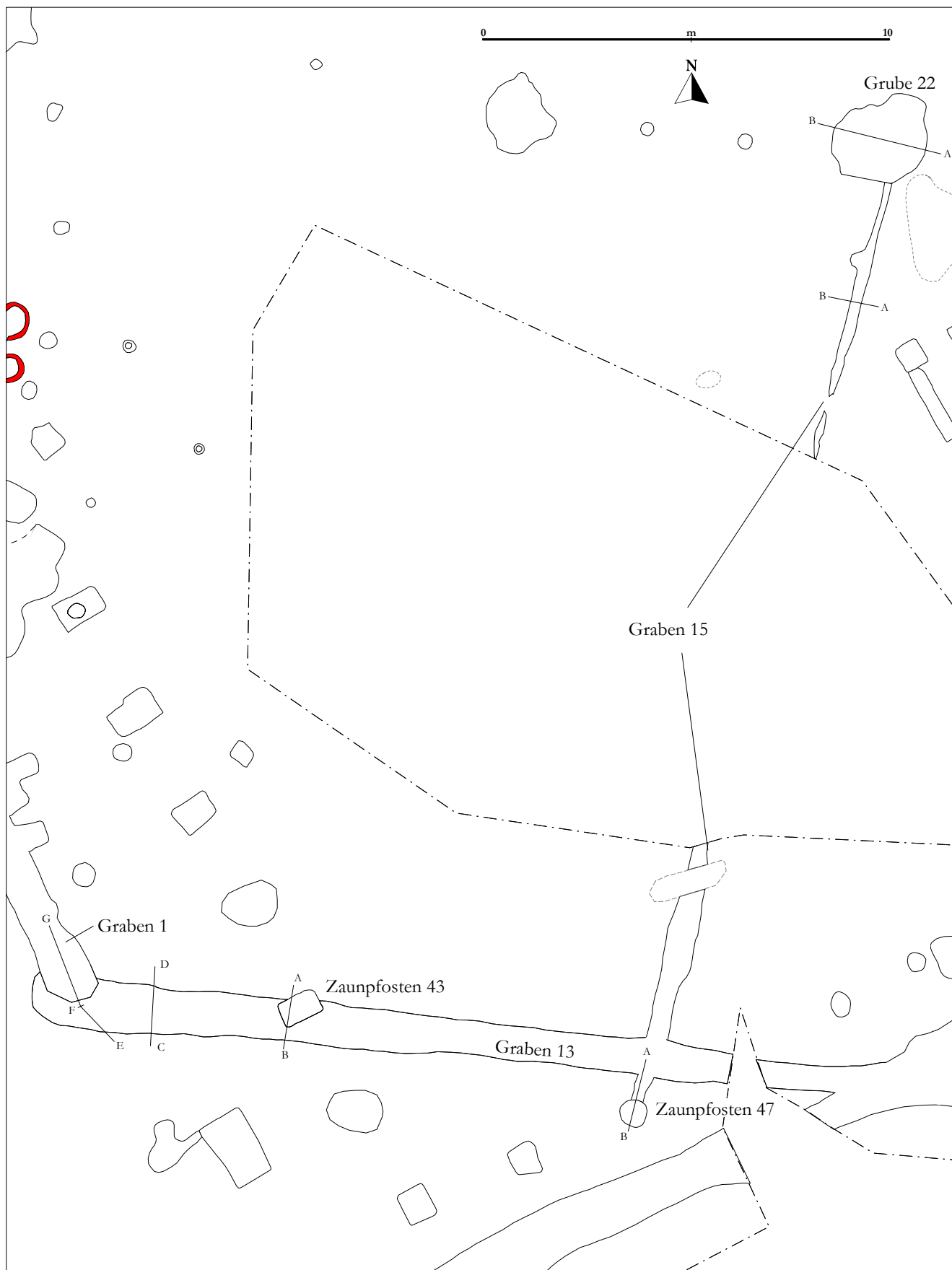
Graben 8 (St. 891) Lage der Schnittachse unbekannt M 1 : 20



HA 412

Bereiche VII-XII

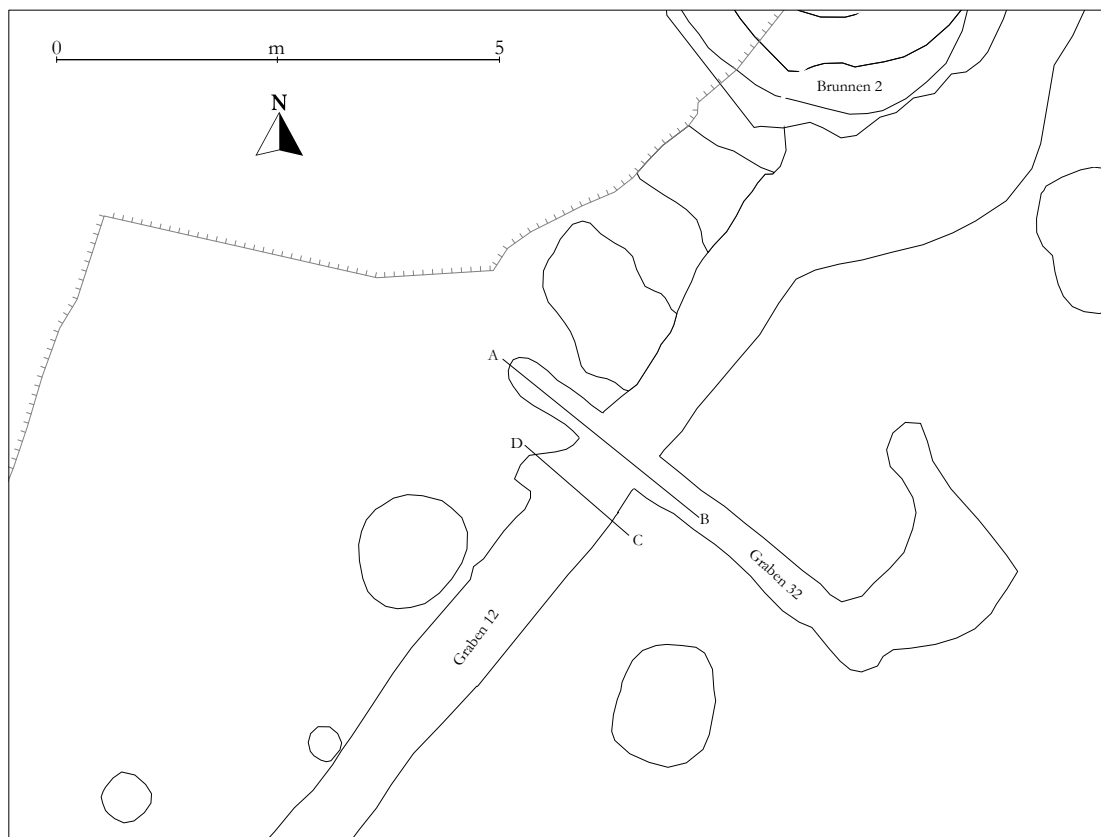
Gräben 6-7, 12-15, 19-25, 27-29, 32



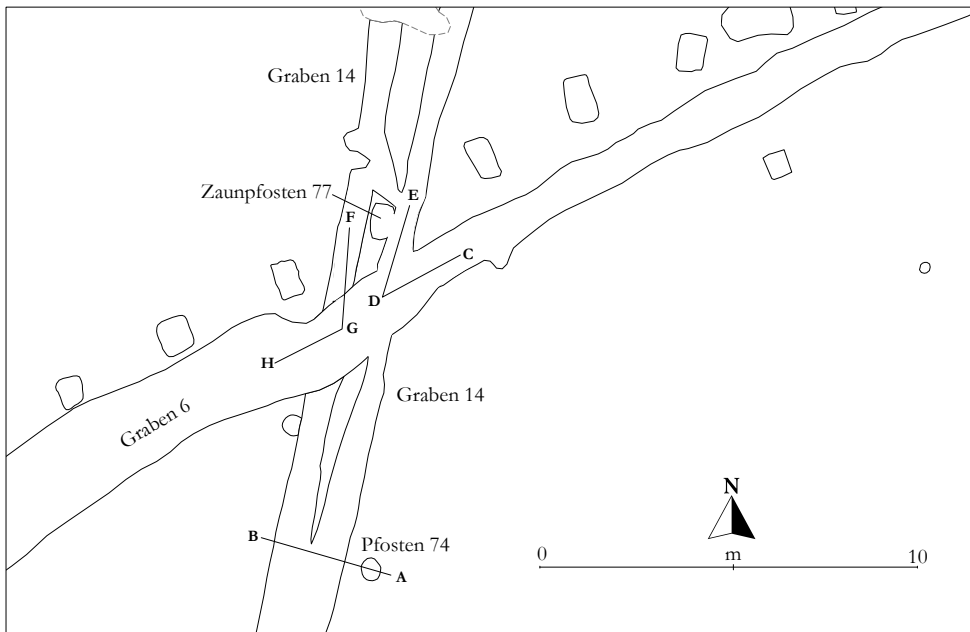
HA 412
Schnittachsen
Bereich VII, Graben 13 und 15



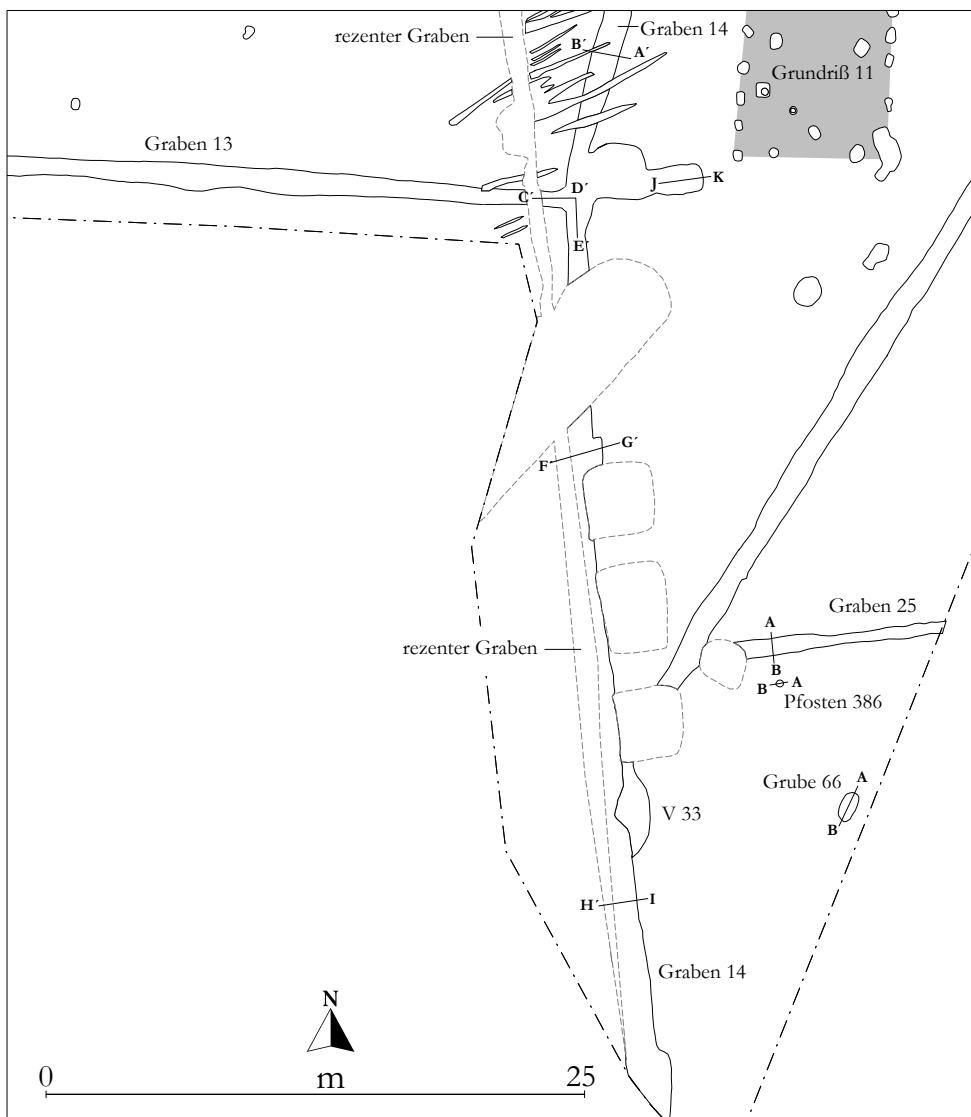
HA 412
Schnittachsen
Bereich VIII, Graben 12, Gruben 15-17



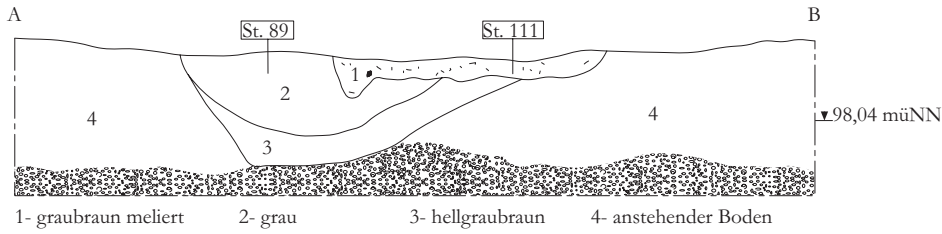
HA 412
Schnittachsen
Bereich IX, Graben 12 und 32



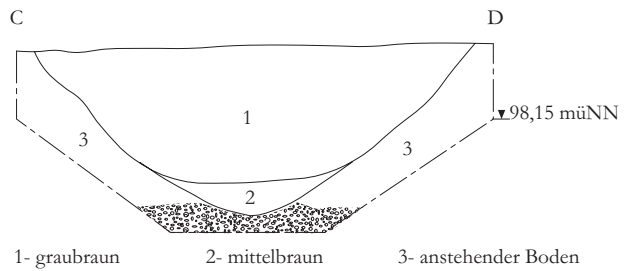
HA 412
Schnittachsen
Bereich X, Graben 6 und 14



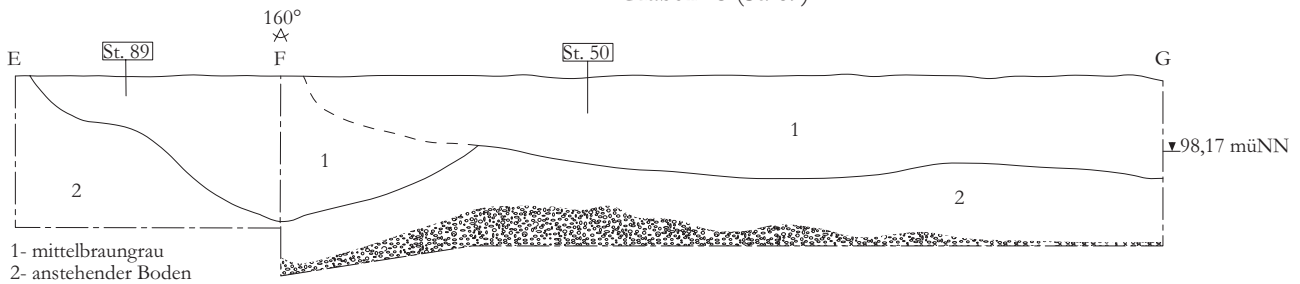
HA 412
Schnittachsen
Bereich XI, Graben 13 und 14



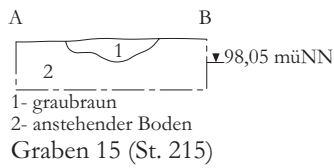
1- graubraun meliert 2- grau 3- hellgraubraun 4- anstehender Boden
Graben 13 (St. 89), Zaunpfosten 43 (St. 111)



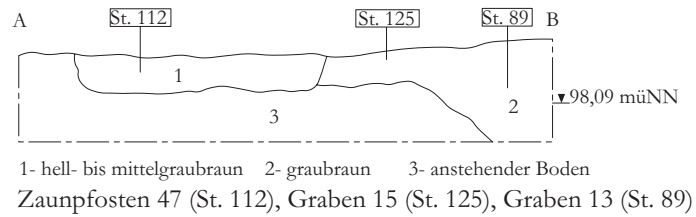
1- graubraun 2- mittelbraun 3- anstehender Boden
Graben 13 (St. 89)



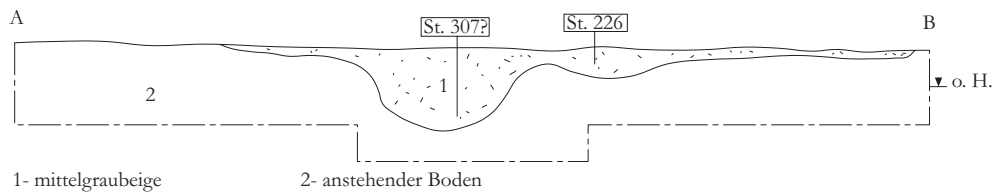
1- mittelbraungrau 2- anstehender Boden
Graben 13 (St. 89), Graben 1 (St. 50)



1- graubraun 2- anstehender Boden
Graben 15 (St. 215)

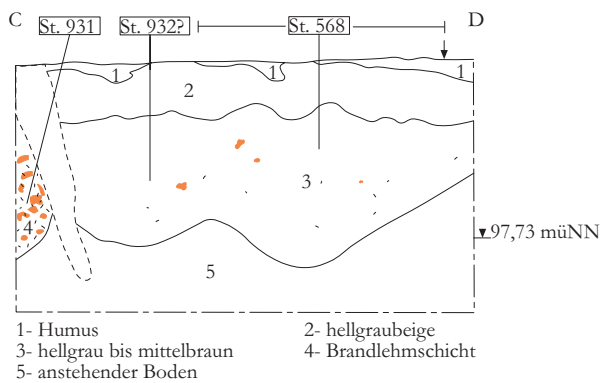


1- hell- bis mittelgraubraun 2- graubraun 3- anstehender Boden
Zaunpfosten 47 (St. 112), Graben 15 (St. 125), Graben 13 (St. 89)

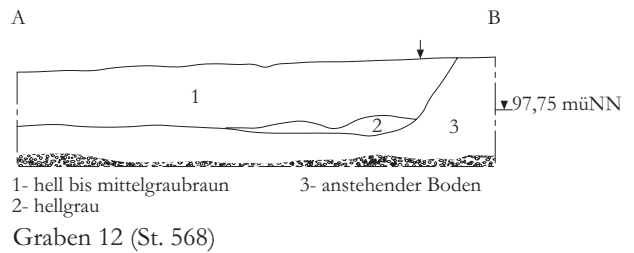


1- mittelgraubeige 2- anstehender Boden
Grube 22 (St. 226), Graben 15 (St. 307)?

Bereich VII

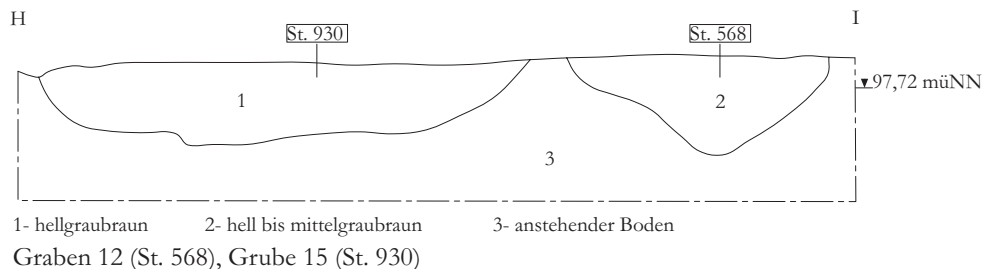
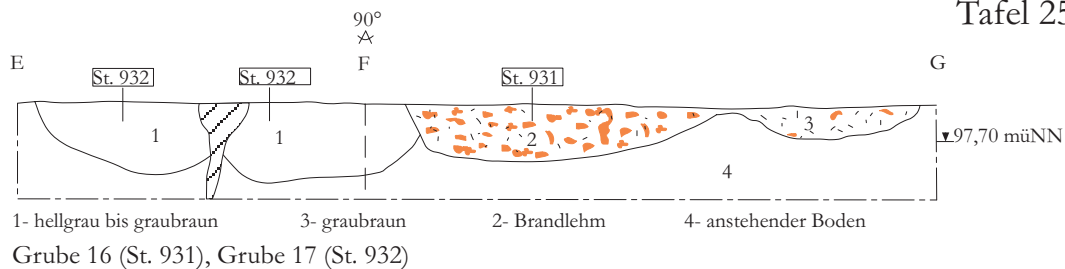


1- Humus 2- hellgraubeige 3- hellgrau bis mittelbraun 4- Brandlehmschicht 5- anstehender Boden
Graben 12 (St. 568), Grube 16 (St. 931), Grube 17 (St. 932)?



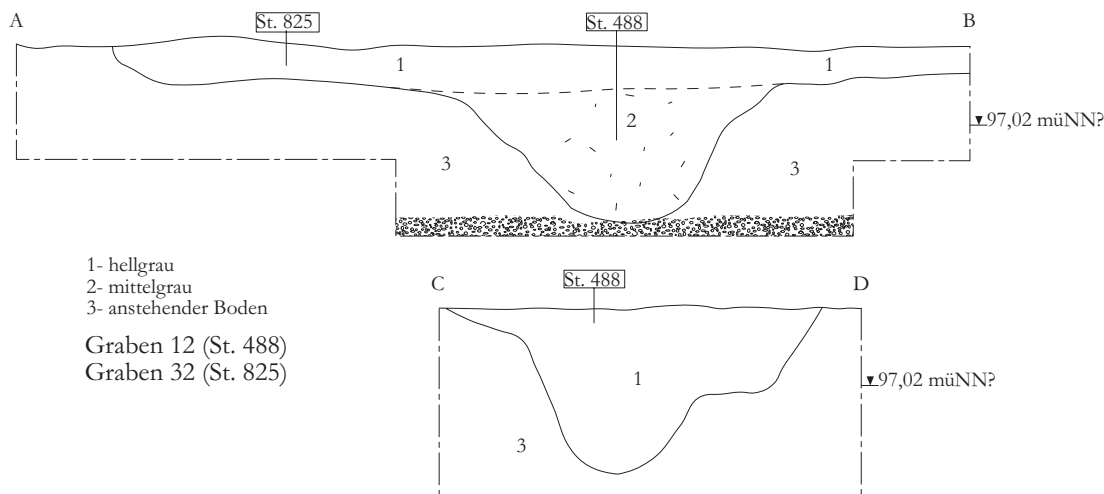
1- hell bis mittelgraubraun 2- hellgrau 3- anstehender Boden
Graben 12 (St. 568)

Bereich VIII



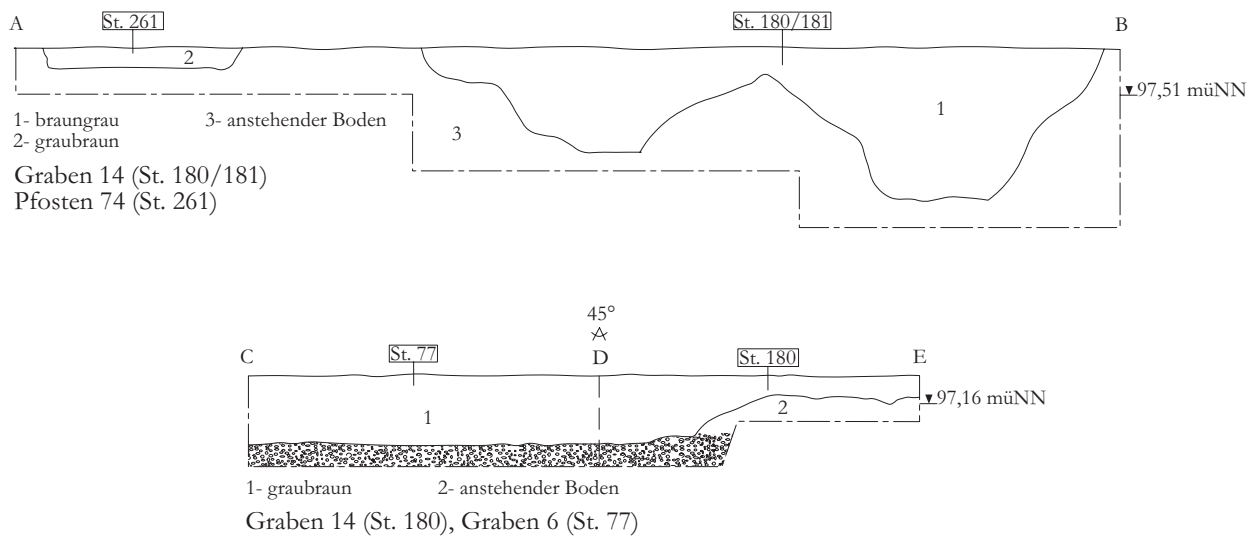
M 1 : 20

Bereich VIII



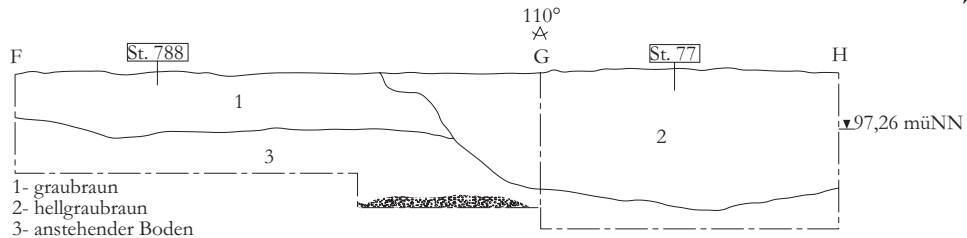
M 1 : 20

Bereich IX



M 1 : 50

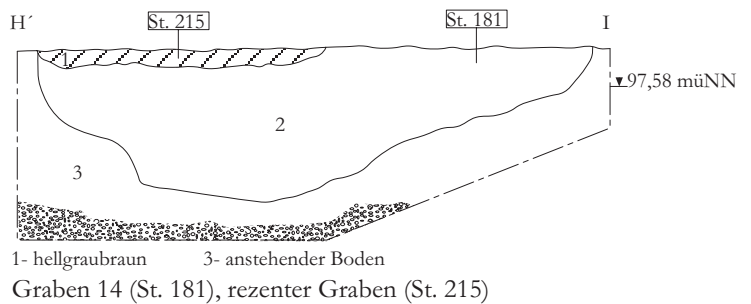
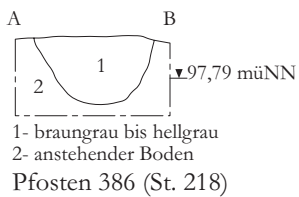
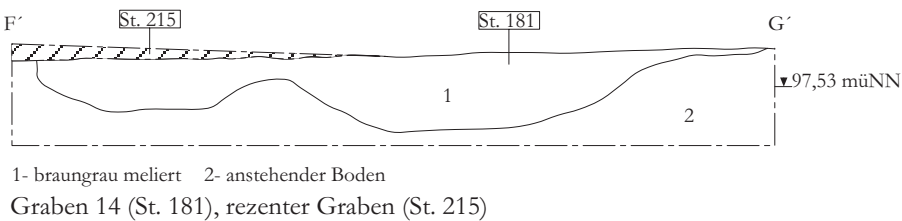
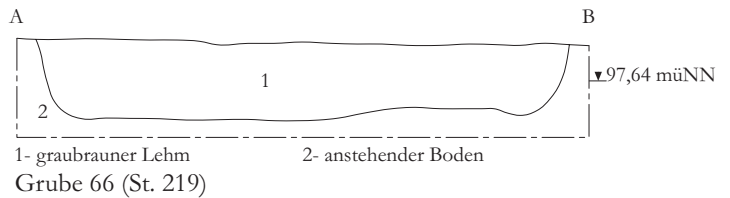
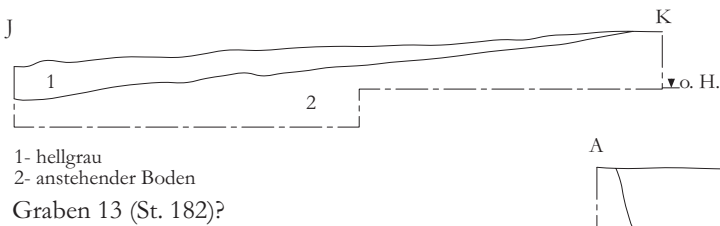
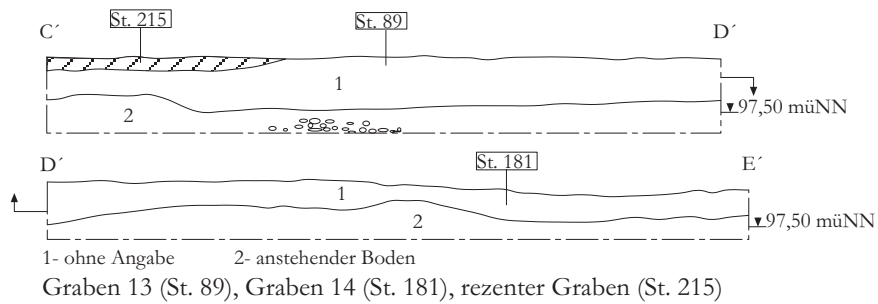
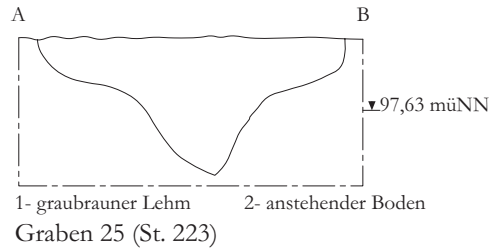

Bereich X



M 1 : 50

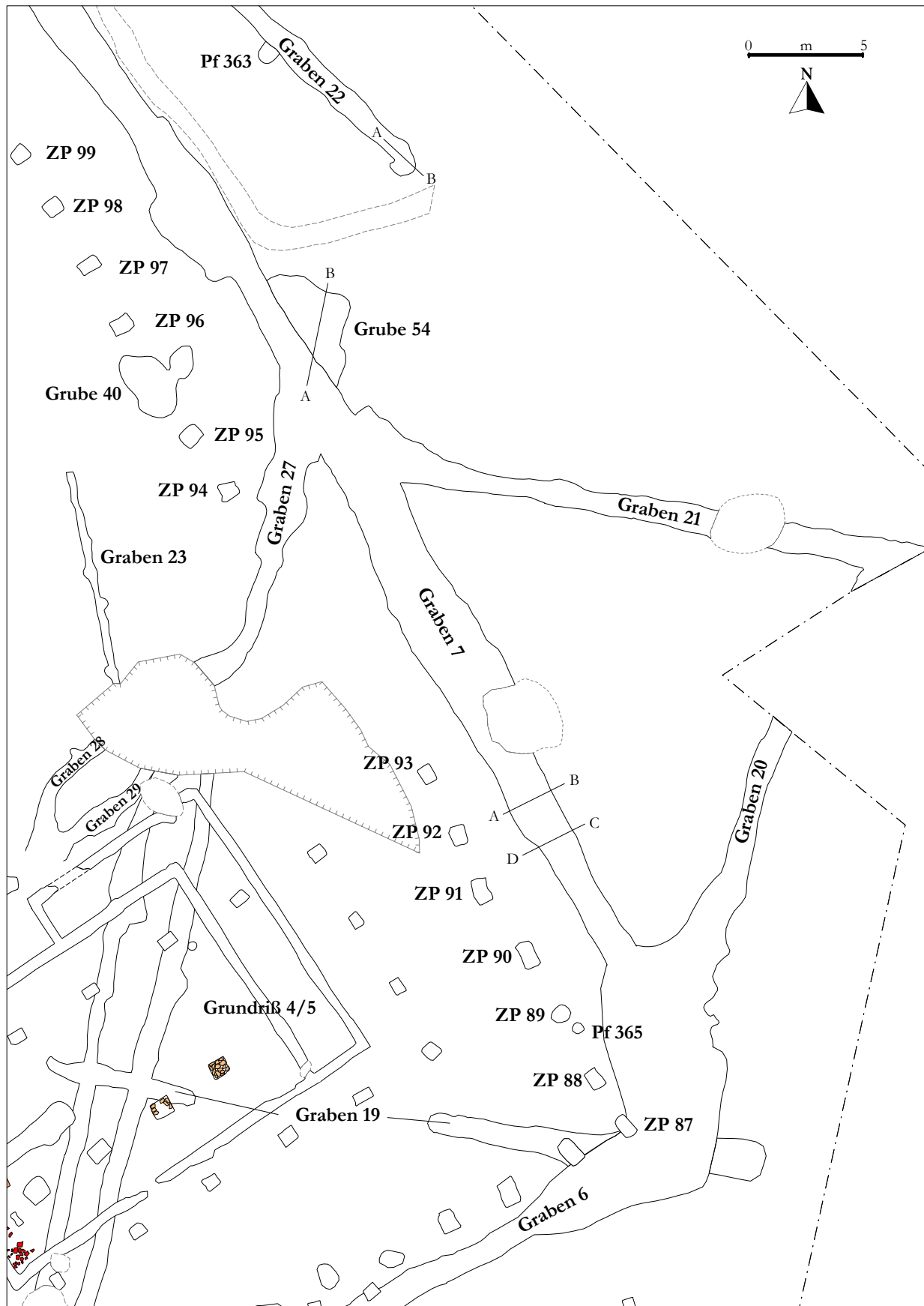
Graben 14 (St. 788), Graben 6 (St. 77)

Bereich X



M 1 : 20

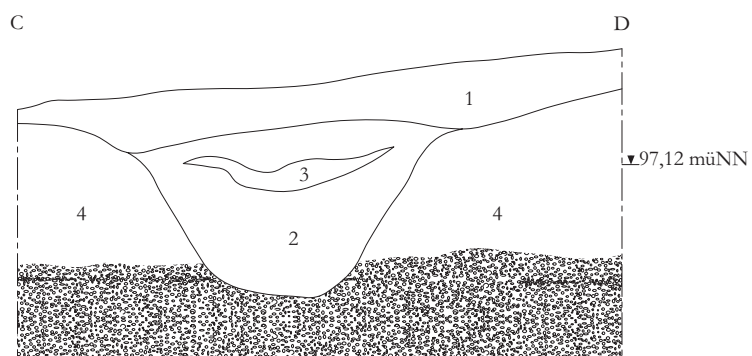
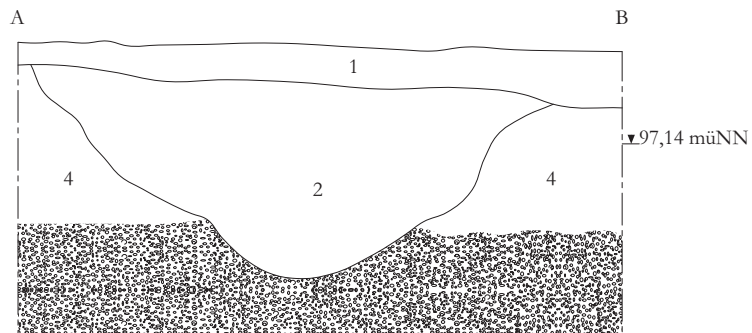
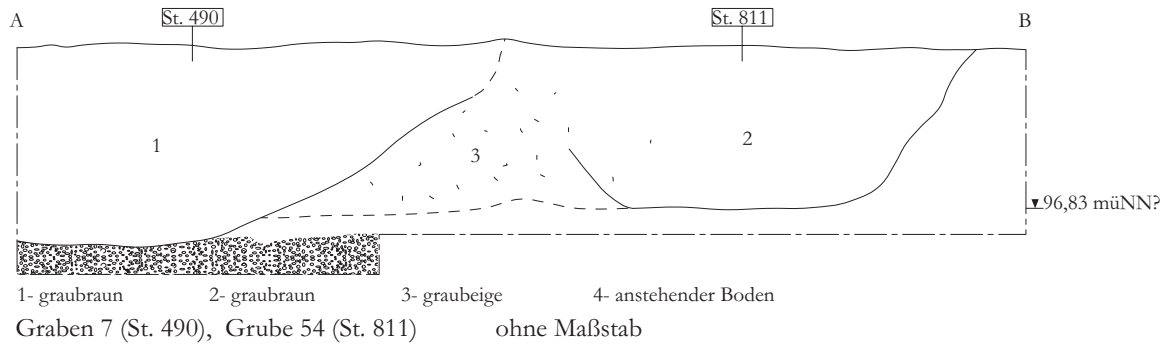
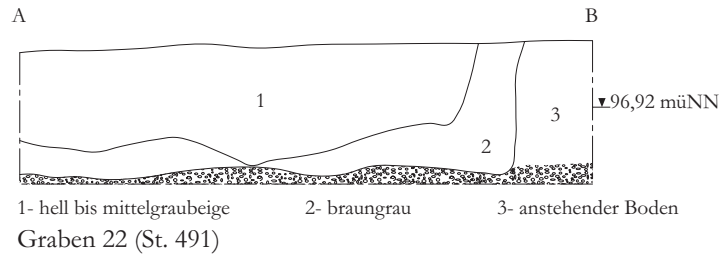
Bereich XI



HA 412

Schnittachsen Pf= Pfosten, ZP= Zaunpfosten

Bereich XII, Gräben 7, 19-23 und 27-29; Grube 54

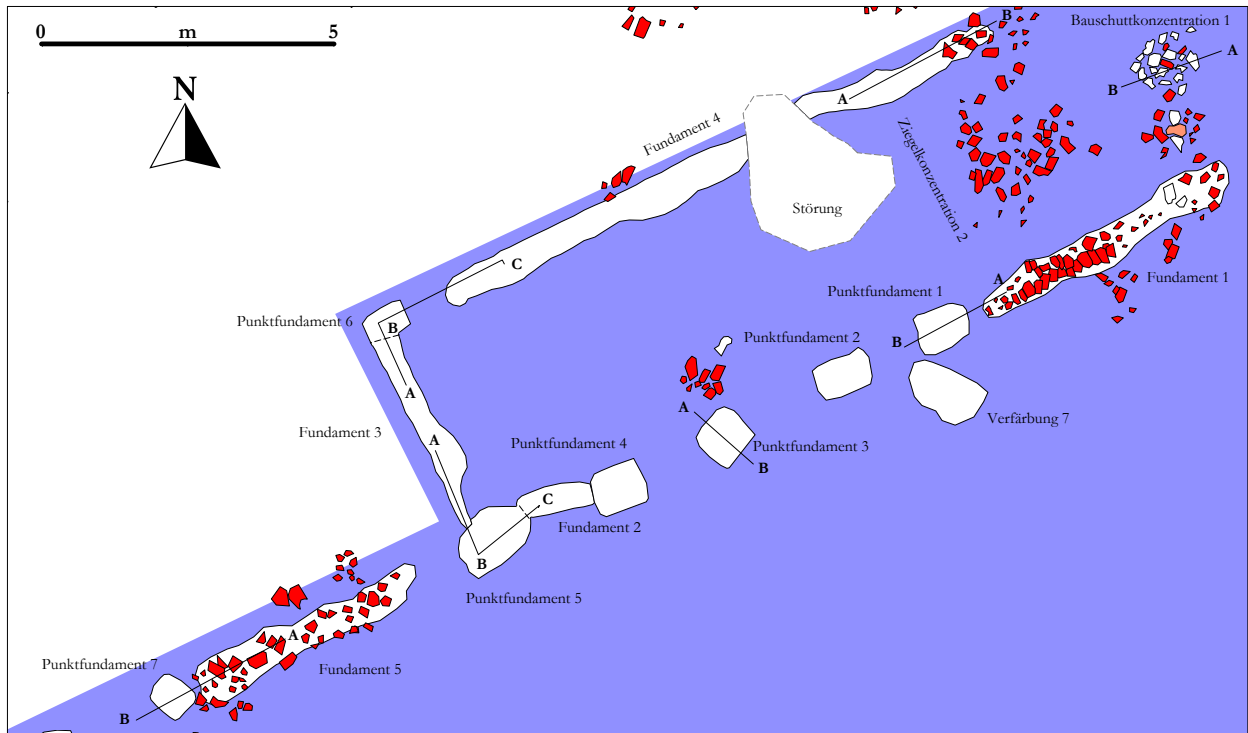




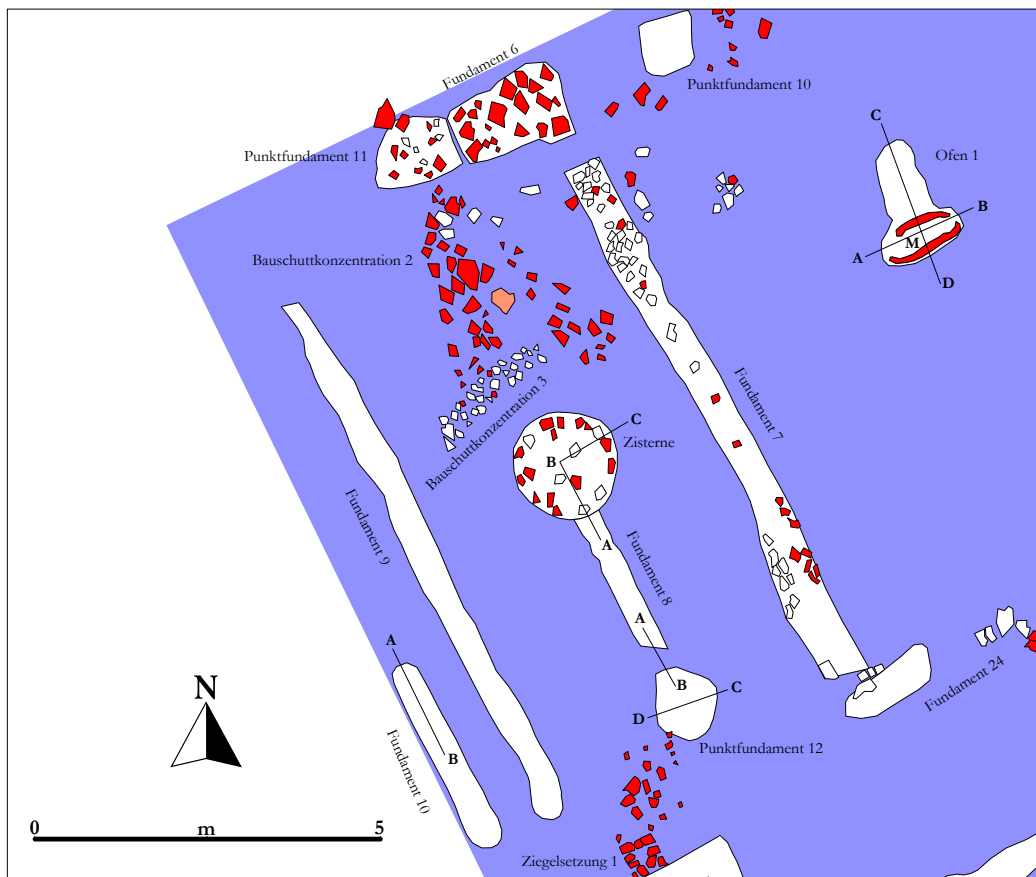
HA 412

Grundriß 1 - Hauptgebäude Bereiche I-IV


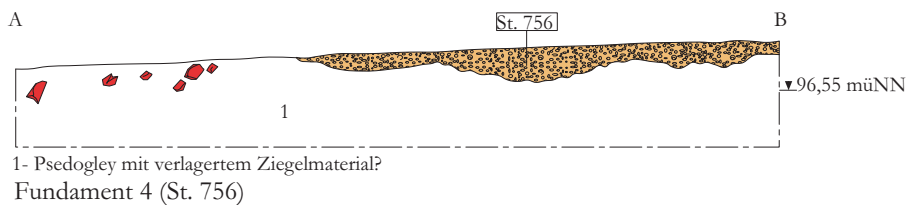
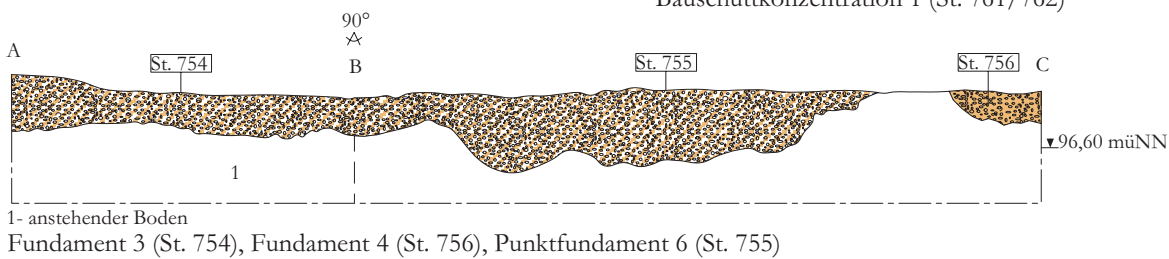
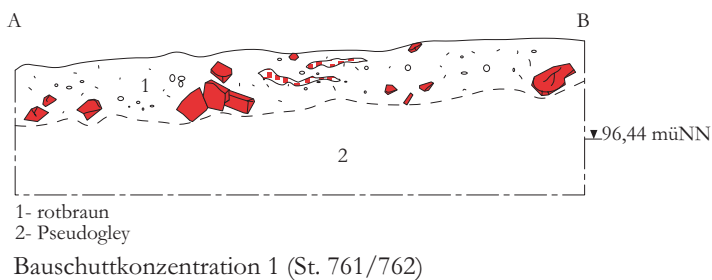

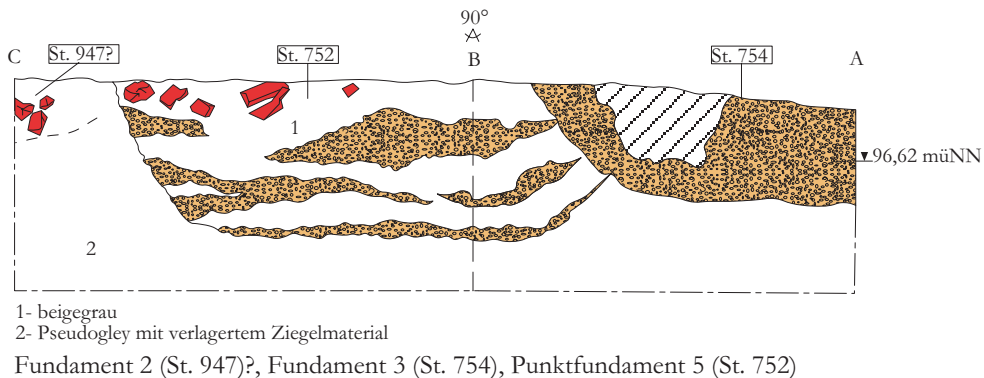
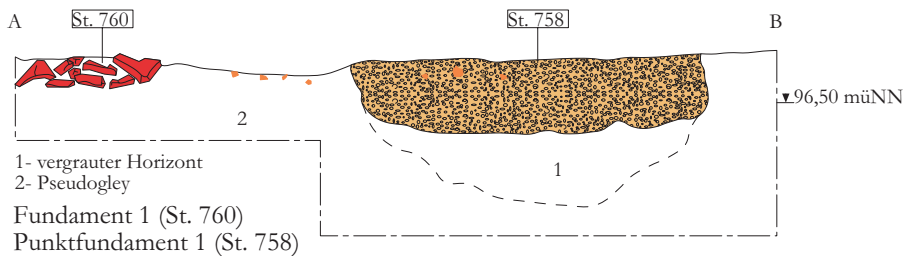
BK= Bauschuttkonzentration, PF= Punktfundament, V= Verfärbung, ZK= Ziegelkonzentration, ZS= Ziegelsetzung

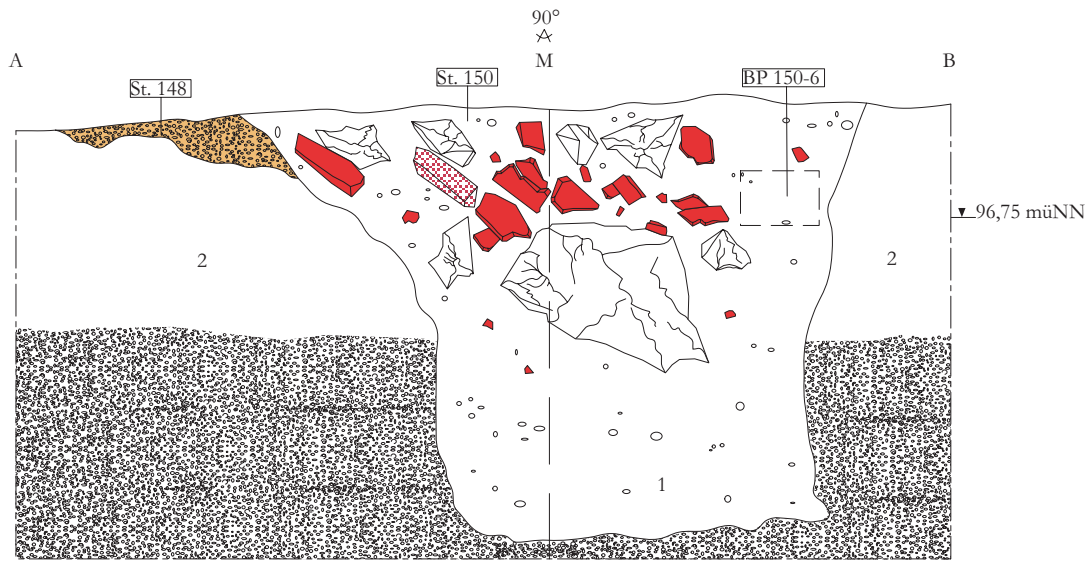
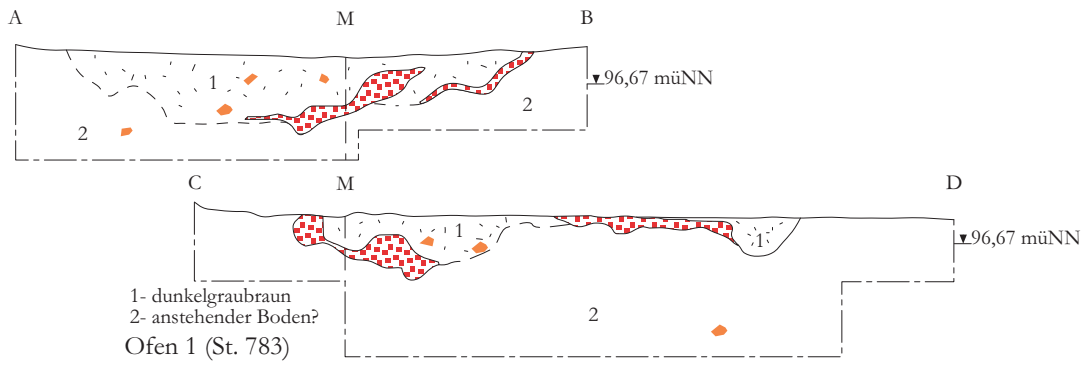


HA 412
Schnittachsen
Bereich I, Grundriß 1

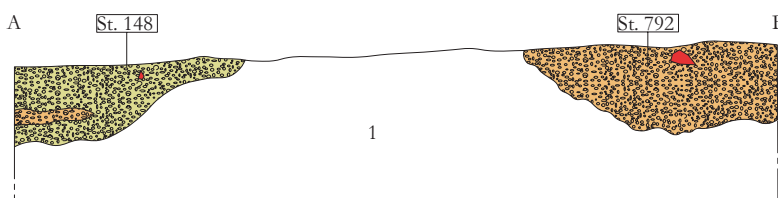


HA 412
Schnittachsen
Bereich II, Grundriß 1






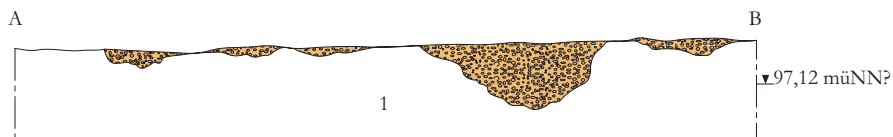
1- abwechselnd grau, braungrau und rötlichbraun gebändert; vereinzelt Kiesbeimengungen
2- Pseudogley
Zisterne (St. 150), Fundament 8 (St. 148)



1- Pseudogley
Fundament 8 (St. 148), Punktfundament 12 (St. 792)

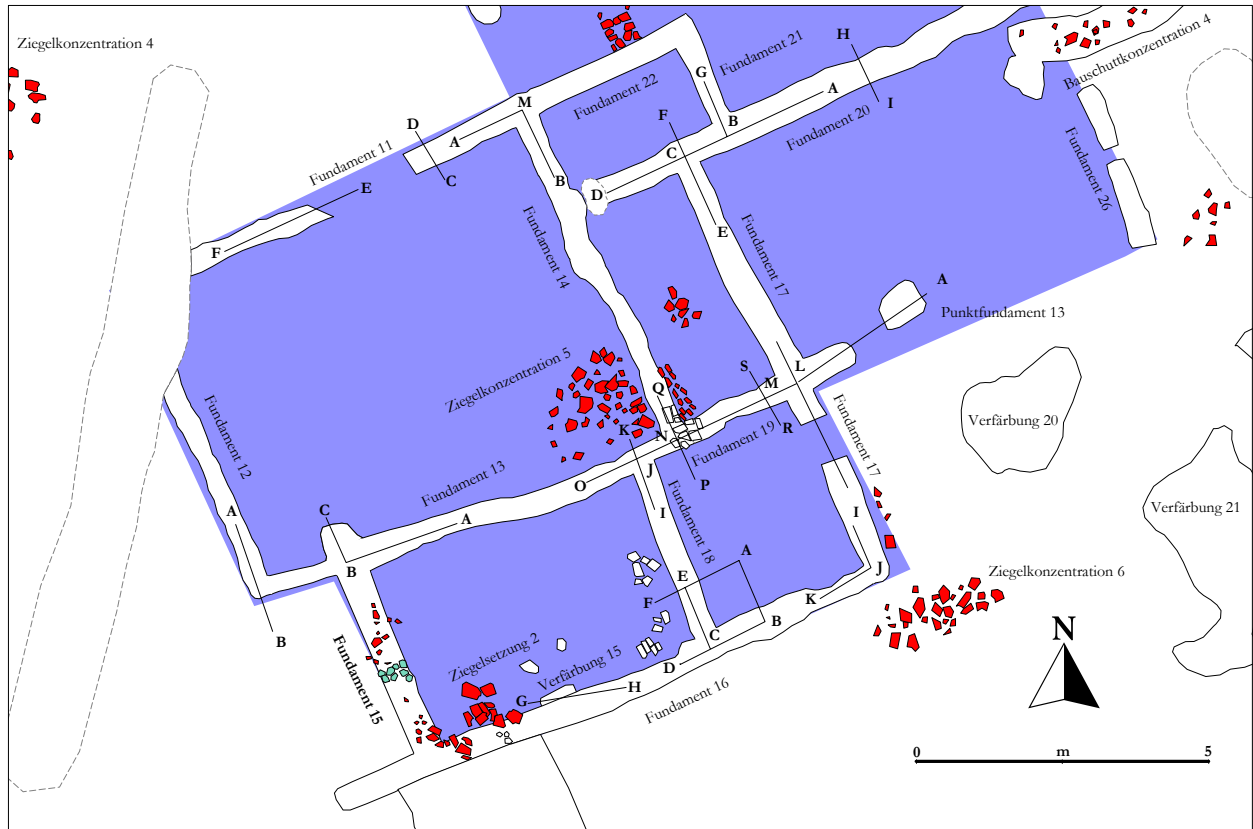


1- Pseudogley
Punktfundament 12 (St. 792)

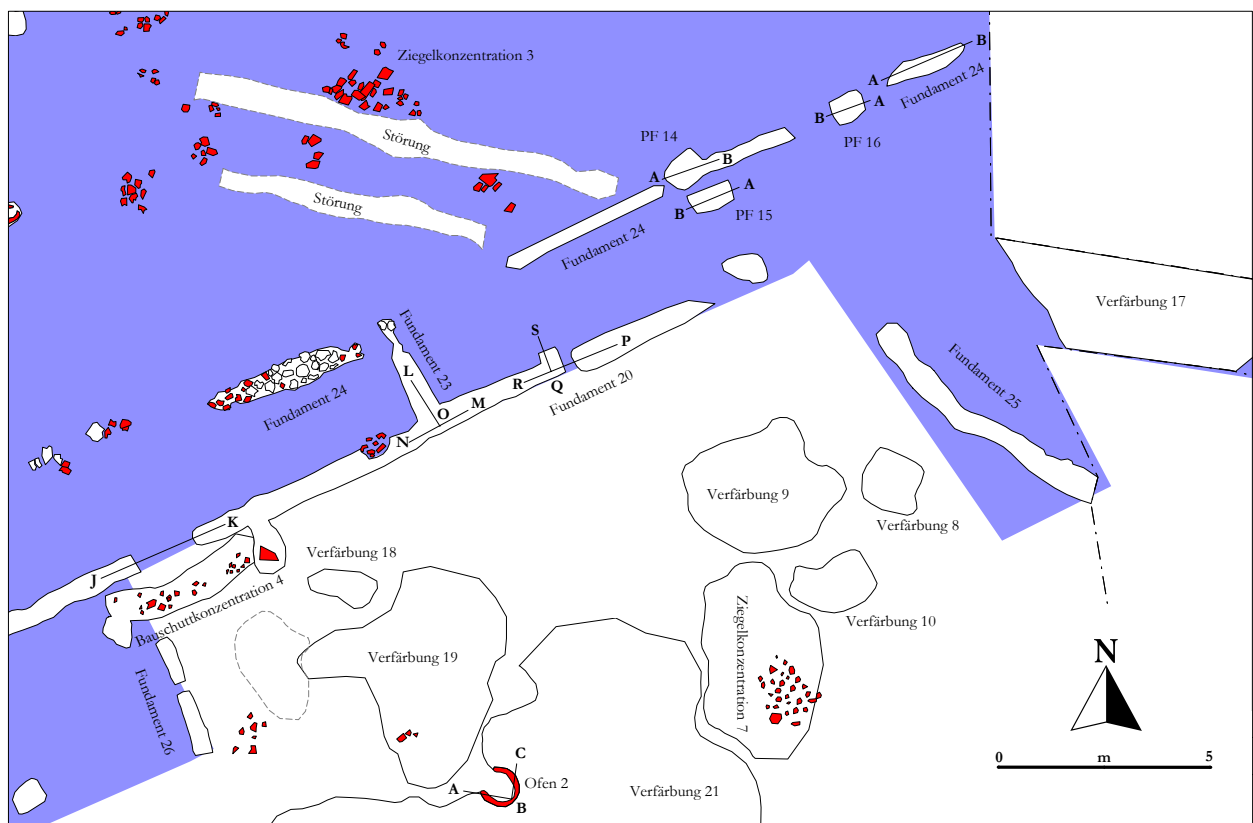


1- Pseudogley
Fundament 10 (St. 146)

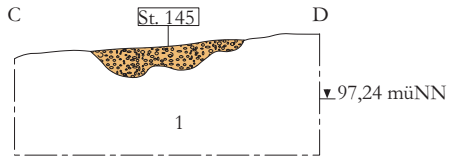
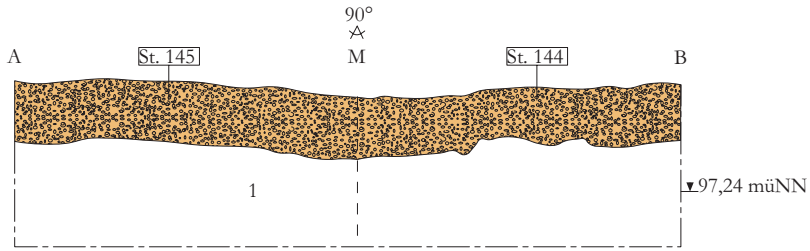
Grundriß 1
Bereich II



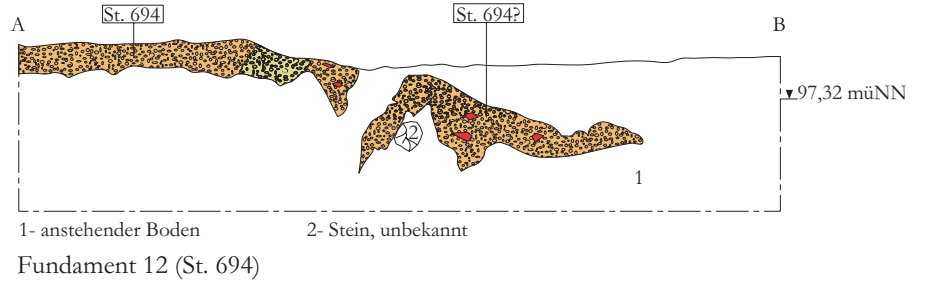
HA 412
Schnittachsen
Bereich III, Grundriß 1



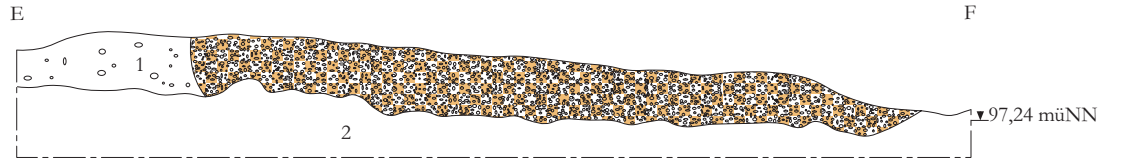
HA 412
Schnittachsen PF= Punktfundament
Bereich IV, Grundriß 1 und Ofen 2



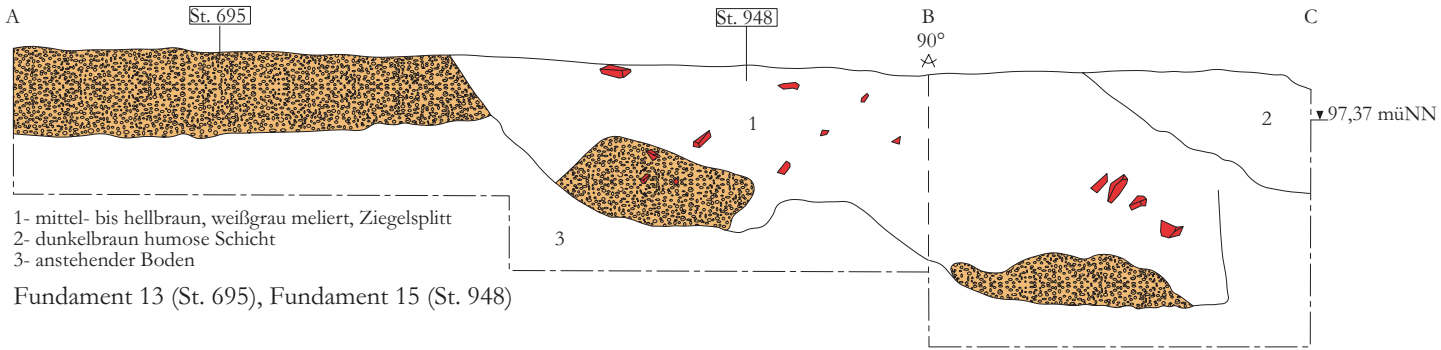
1- Pseudogley
 Fundament 11 (St. 145), Fundament 14 (St. 144)



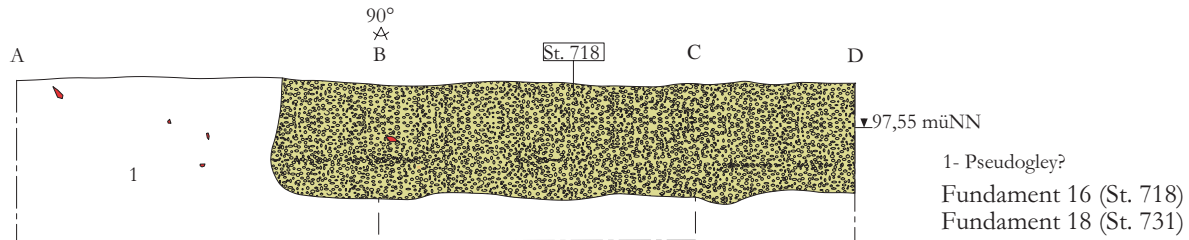
1- anstehender Boden 2- Stein, unbekannt
 Fundament 12 (St. 694)



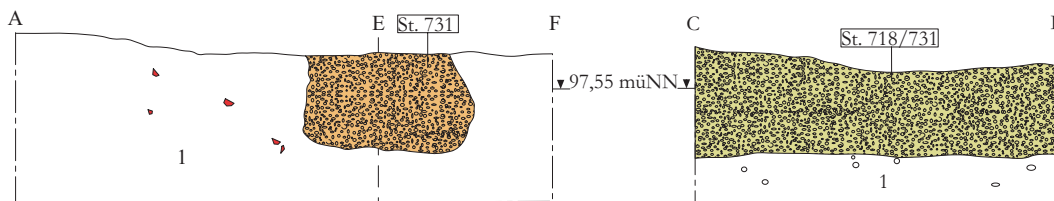
1- graubeiger Lehm 2- Pseudogley
 Fundament 11 (St. 145)

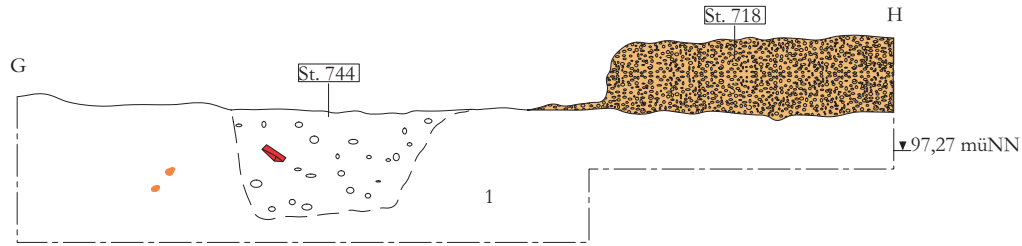


1- mittel- bis hellbraun, weißgrau meliert, Ziegelsplitt
 2- dunkelbraun humose Schicht
 3- anstehender Boden
 Fundament 13 (St. 695), Fundament 15 (St. 948)

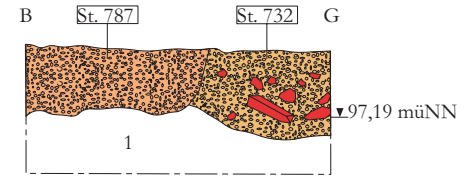


1- Pseudogley?
 Fundament 16 (St. 718)
 Fundament 18 (St. 731)

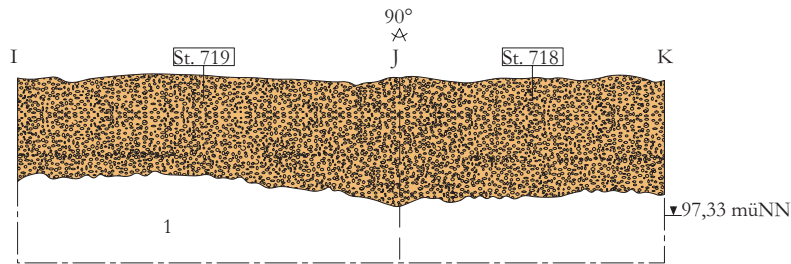




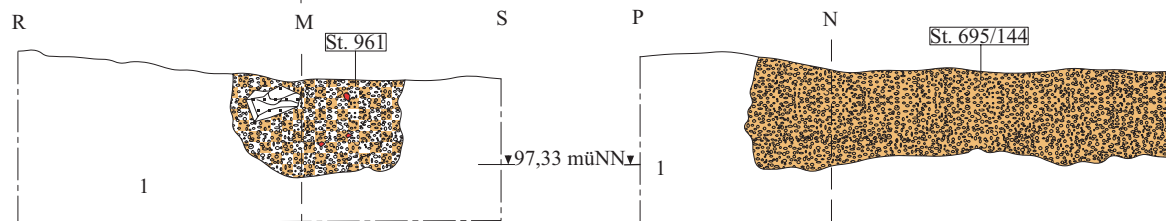
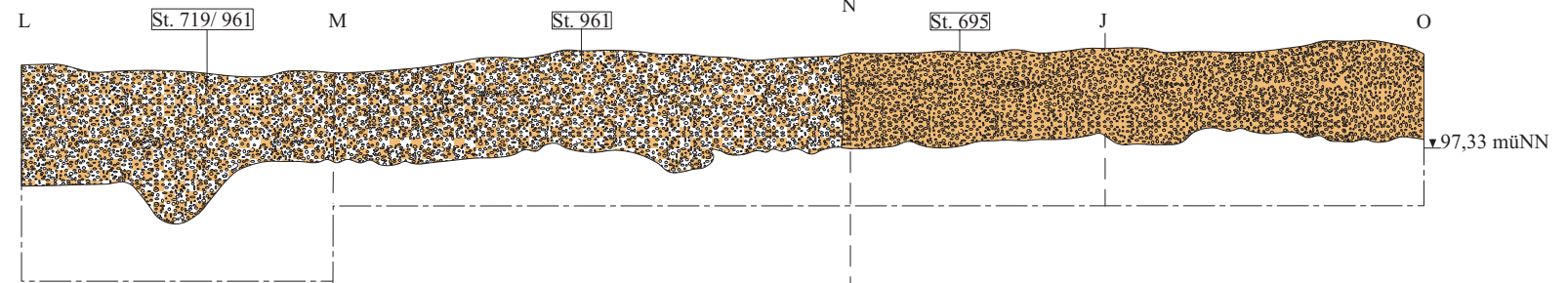
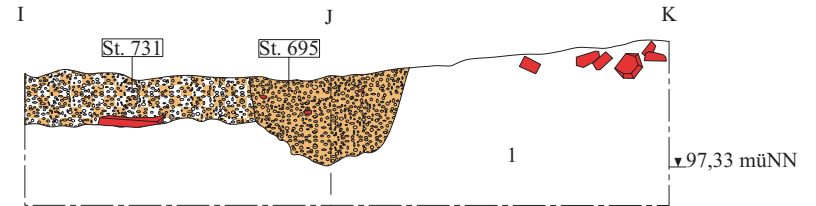
1- anstehender Boden?
 Fundament 16 (St. 718), Verfärbung 15 (St. 744)



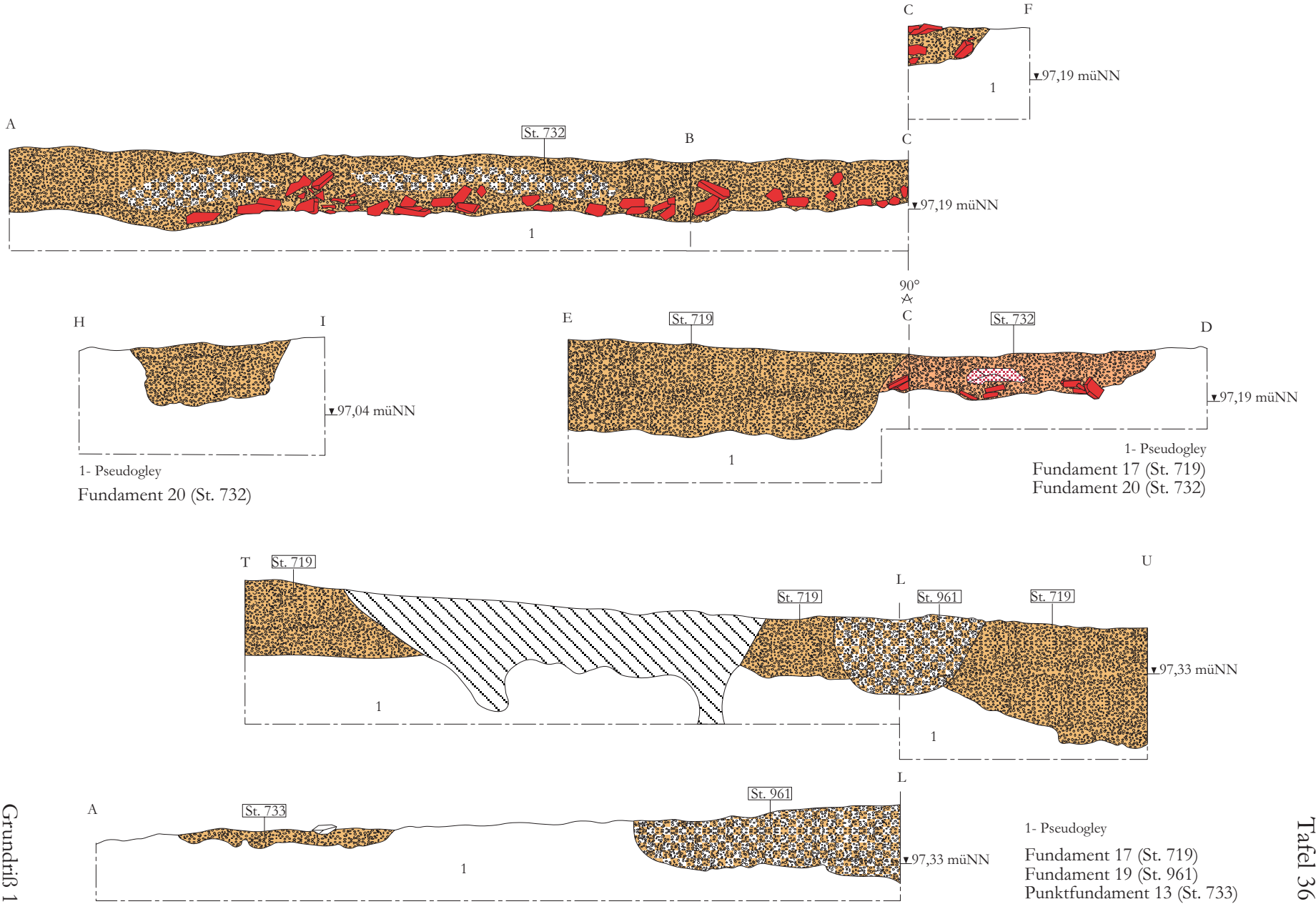
1- Pseudogley
 Fundament 20 (St. 732), Fundament 21 (St. 787)

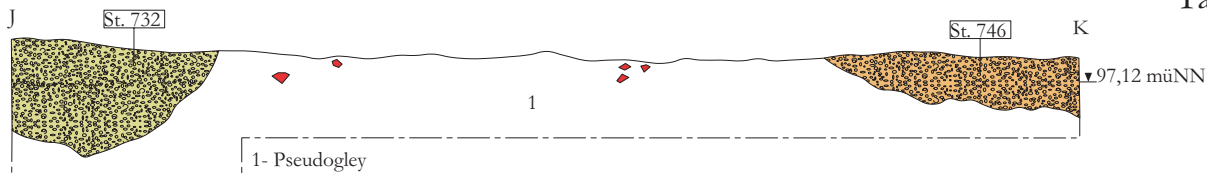


1-Pseudogley
 Fundament 16 (St. 718), Fundament 17 (St. 719)

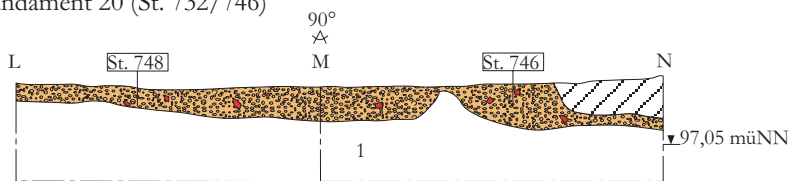


1- anstehender Boden
 teils mit römischem Bauschutt vermischt
 Fundament 13 (St. 695)
 Fundament 14 (St. 144)
 Fundament 17 (St. 719)
 Fundament 18 (St. 731)
 Fundament 19 (St. 961)

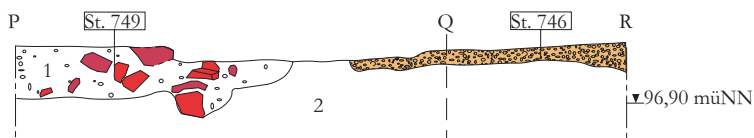
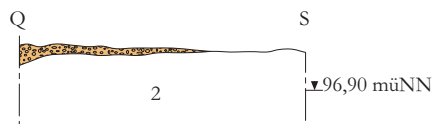




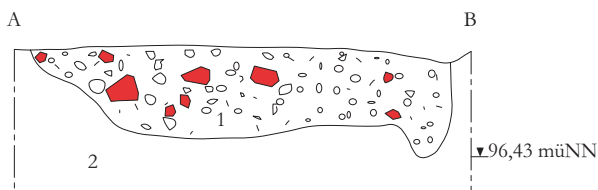
Fundament 20 (St. 732/746)



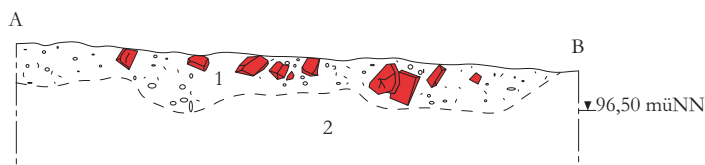
1- Pseudogley
Fundament 20 (St. 746)
Fundament 23 (St. 748)



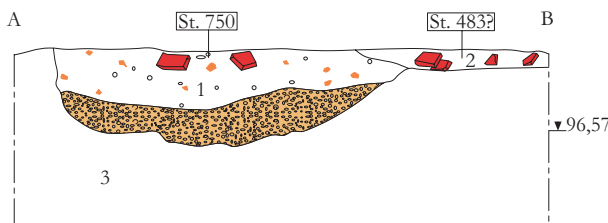
1- mittelbraungrau 2- Pseudogley
Fundament 20 (St. 746/749)



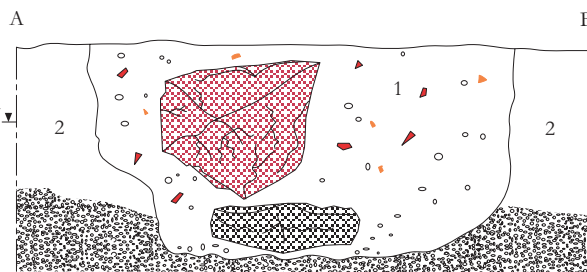
1- mittelbrauner bis rotbrauner kiesiger Lehm 2- Pseudogley
Punktfundament 16 (St. 751)



1- beige-grau 2- Pseudogley
Fundament 24 (St. 763)

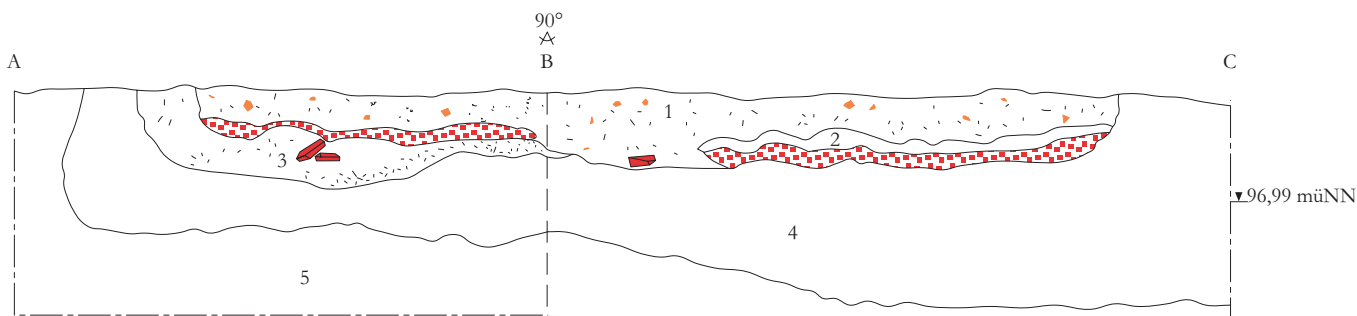


1- dunkelbraun bis dunkelgrau, kiesig und humos 3- Pseudogley
2- mittelbraun
Punktfundament 14 (St. 750), Fundament 24 (St. 483?)



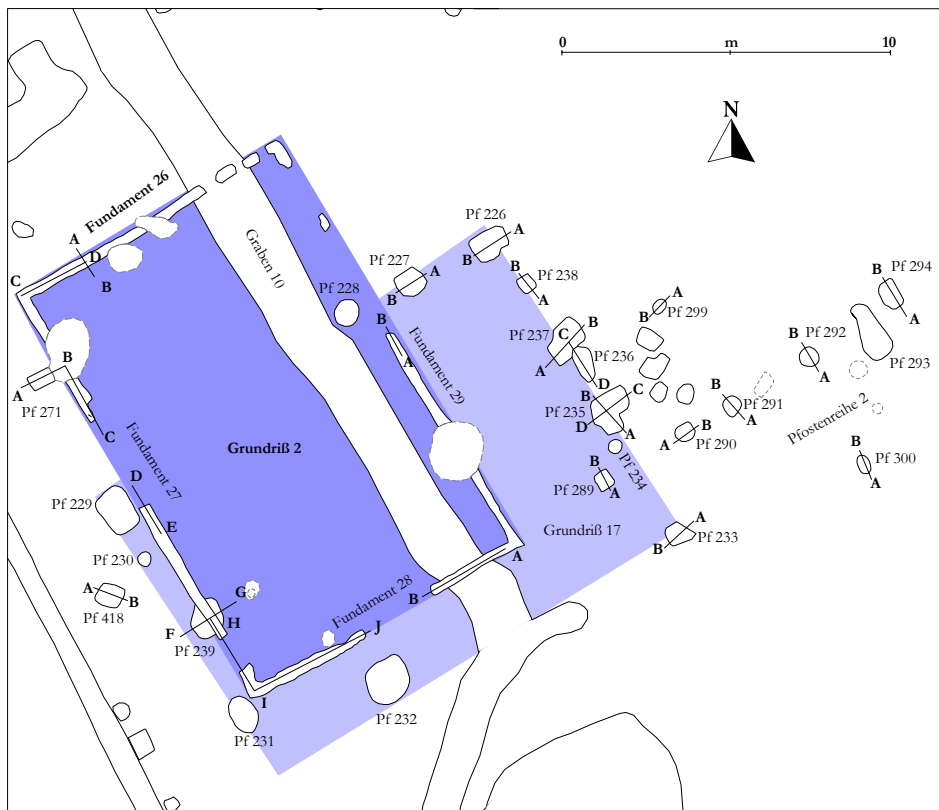
1- mittelbraungrau bis dunkelbraun, kiesig 2- Pseudogley
Punktfundament 15 (St. 879)

Grundriß 1
Bereich IV

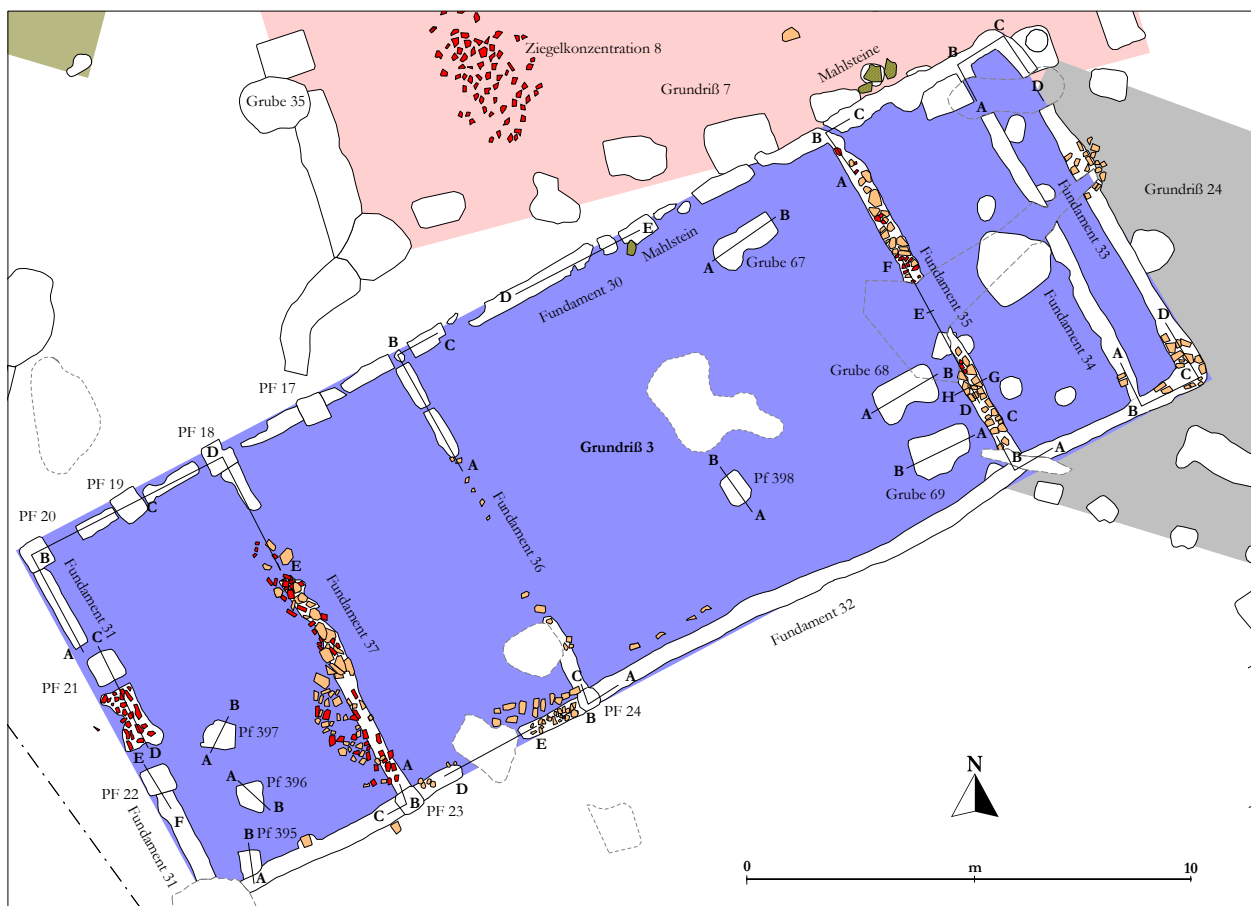


1- braungrau 3- braungrau 5- Pseudogley
2- dunkelgraue HK-Schicht 4- hellgrau-braun
Ofen 2 (St. 925)

Ofen 2



HA 412
Schnittachsen
Grundriß 2 und 17; Pfoftenreihe 2 Pf= Pfoften



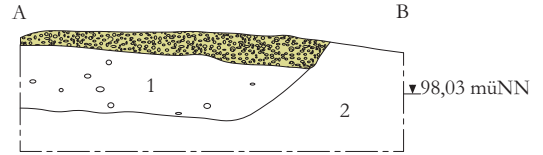
HA 412
Schnittachsen, Grundriß 3 PF= Punktfundament, Pf= Pfoften



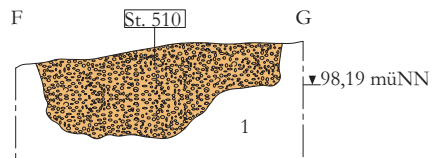
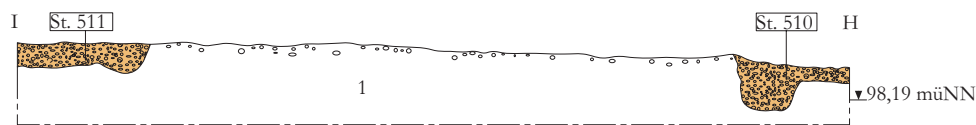
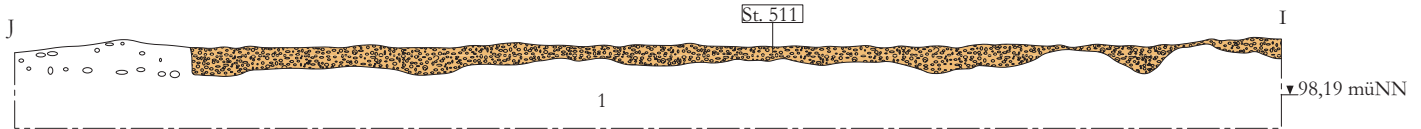
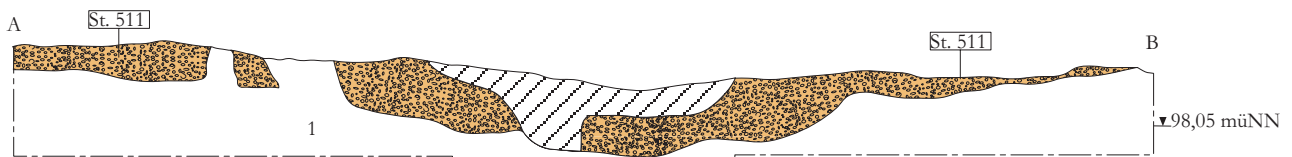
1- anstehender Boden
Fundament 26 (St. 597)



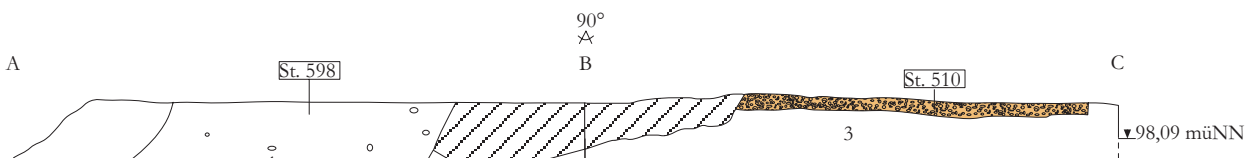
1- anstehender Boden
Fundament 27 (St. 510)



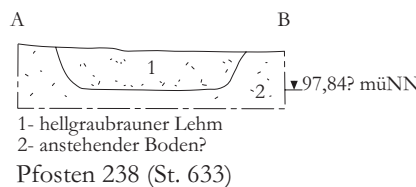
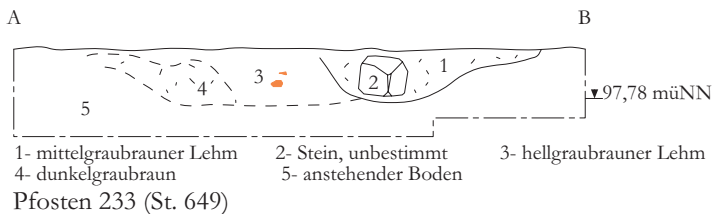
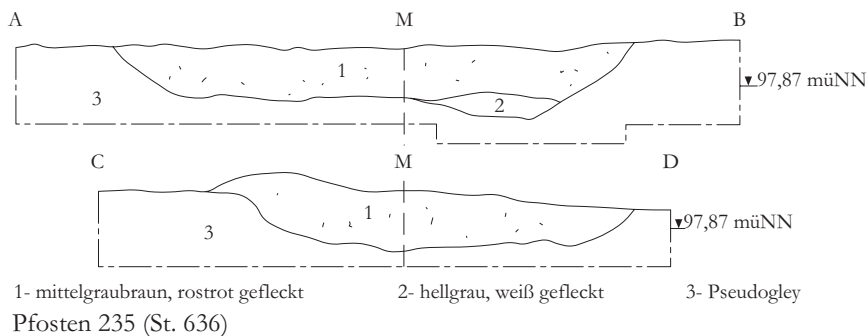
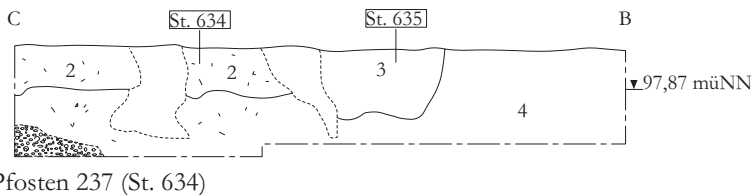
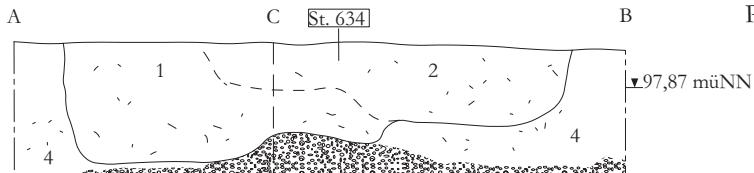
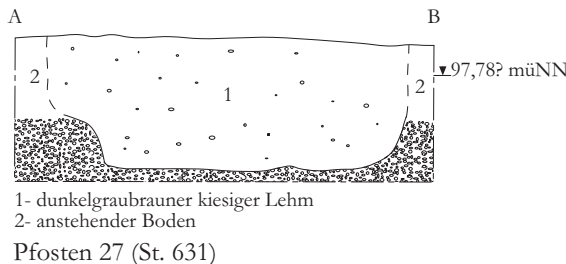
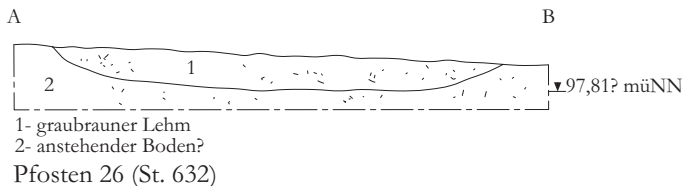
1- graubrauner sandiger Lehm, vereinzelt Kies
2- anstehender Boden
Fundament 29 (St. 512)



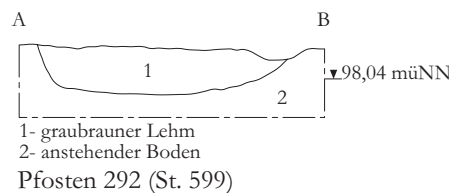
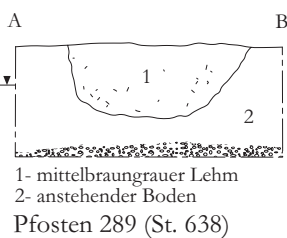
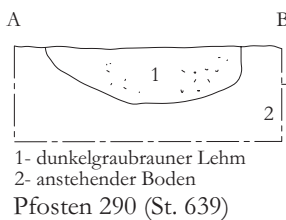
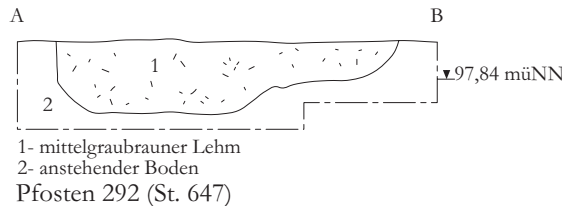
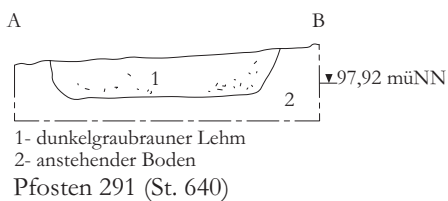
1- anstehender Boden
Fundament 27 (St. 510)
Fundament 28 (St. 511)



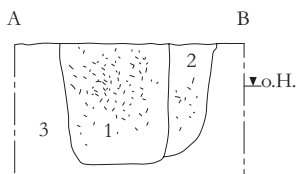
1- braungrau
2- graubraun
3- anstehender Boden
Fundament 27 (St. 510)
Pfosten 271 (St. 598)



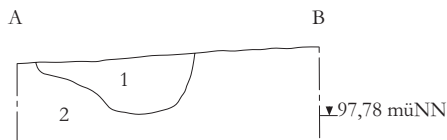
Grundriß 17



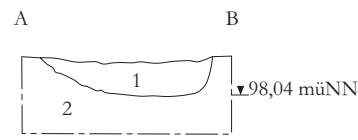
Pfostenreihe 2



1- schwarzbrauner Lehm
2- dunkelgraubrauner Lehm
3- anstehender Boden
Pfosten 299 (St. 645)

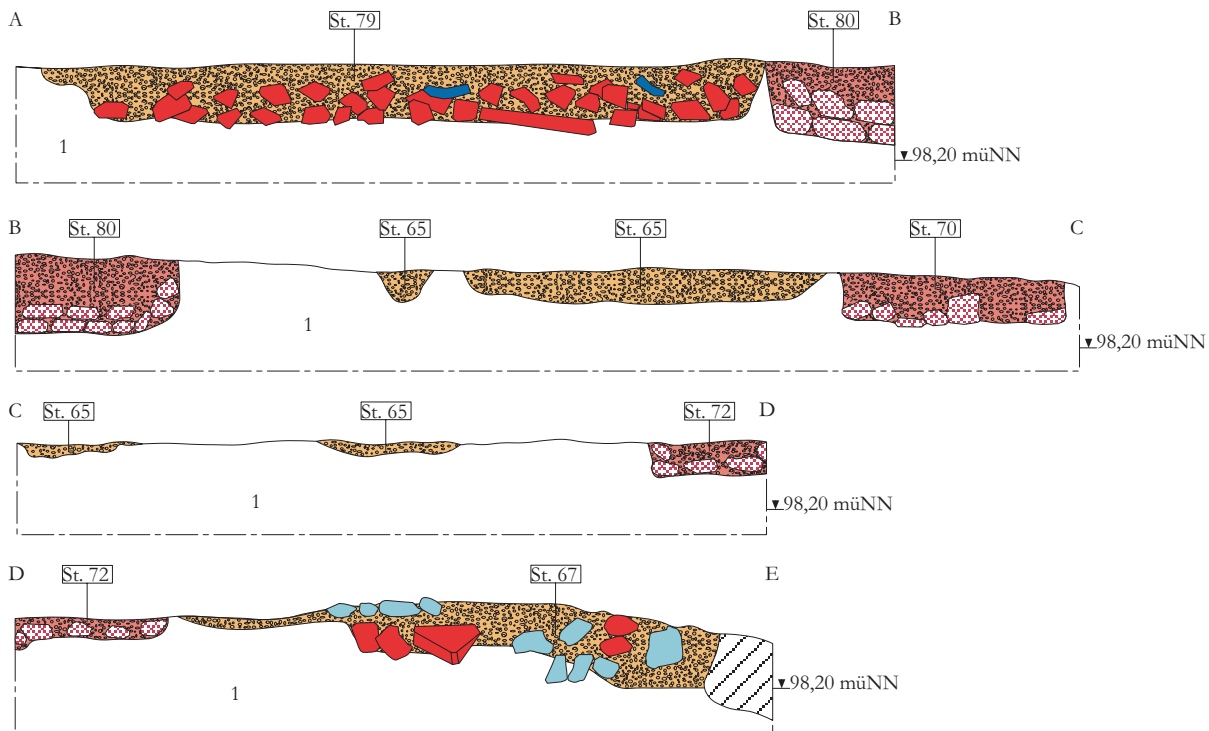


1- hellgraubrauner Lehm
2- anstehender Boden
Pfosten 418 (St. 45)



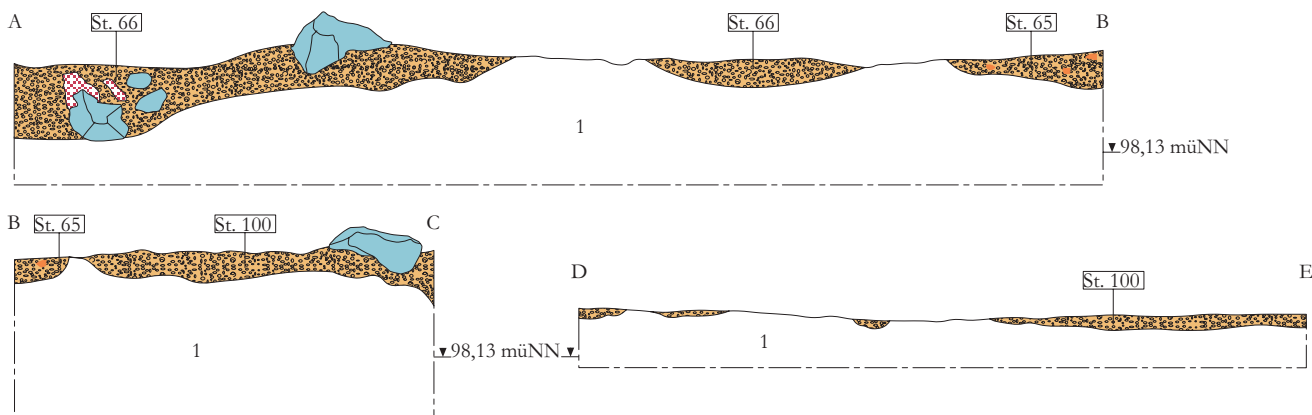
1- hellgrau bis graubraun
2- anstehender Boden
Pfosten 300 (St. 604)

nahe Grundriß 2 und 17
ohne Baukontext



1- anstehender Boden

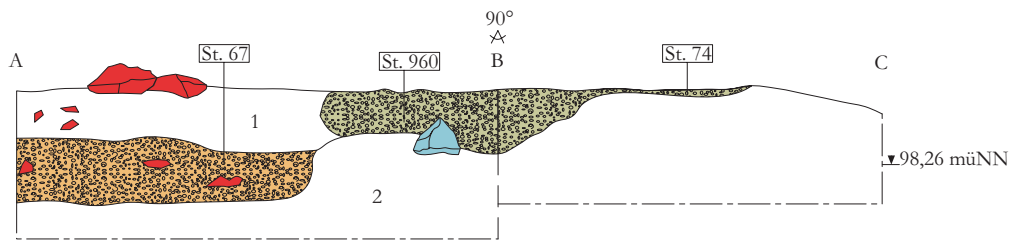
Fundament 30 (St. 65), Fundament 31 (St. 79), Fundament 37 (St. 67)
Punktfundament 18 (St. 72), Punktfundament 19 (St. 70), Punktfundament 20 (St. 80)



1- anstehender Boden

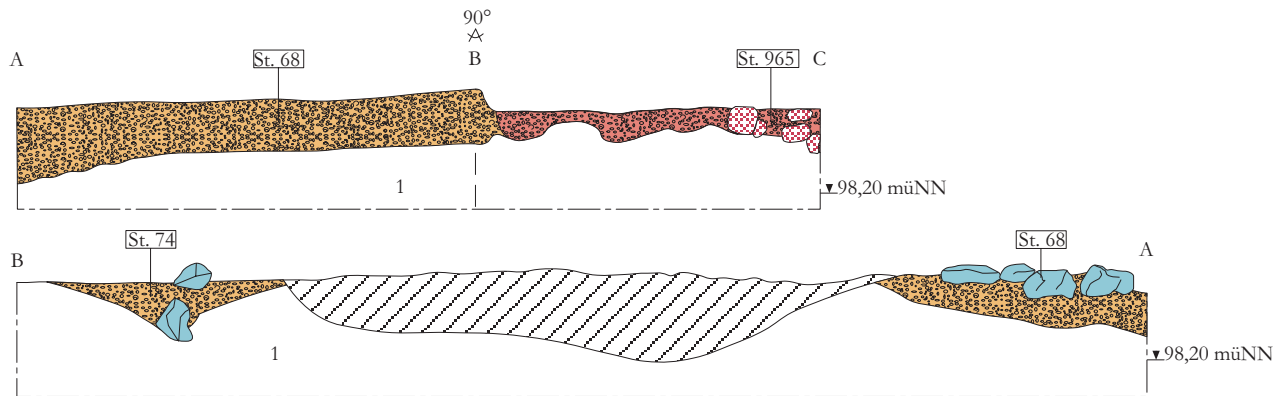
Fundament 36 (St. 66), Fundament 30 (St. 65/100)

Grundriß 3



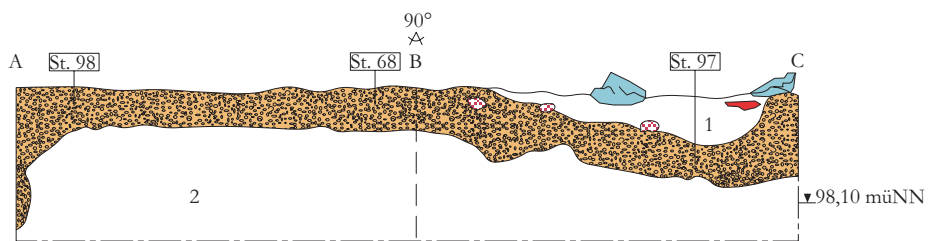
1- hellgrau, stark kieshaltig: rezente Störung/antiker Mauerausbruch?
2- anstehender Boden

Fundament 37 (St. 67), Fundament 32 (St. 74), Punktfundament 23 (St. 960)



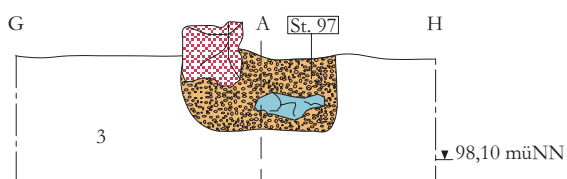
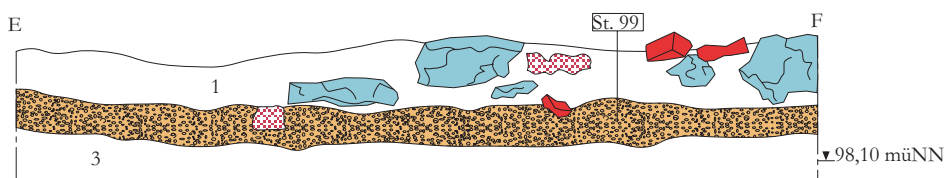
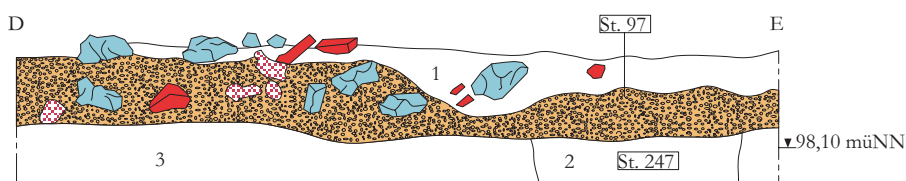
1- anstehender Boden

Fundament 32 (St. 68/74), Punktfundament 24 (St. 965)



1- dunkelgraubraun sandig 2- anstehender Boden

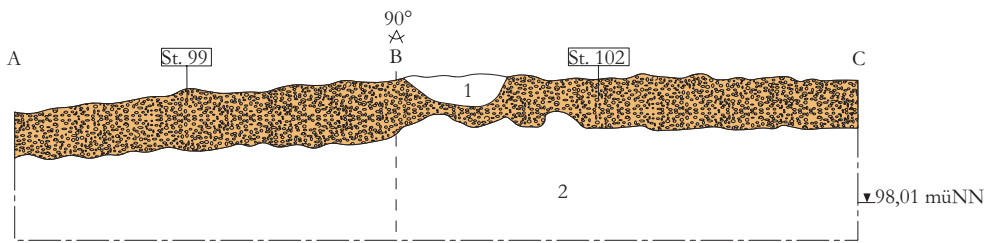
Fundament 32 (St. 68/98), Fundament 35 (St. 97)



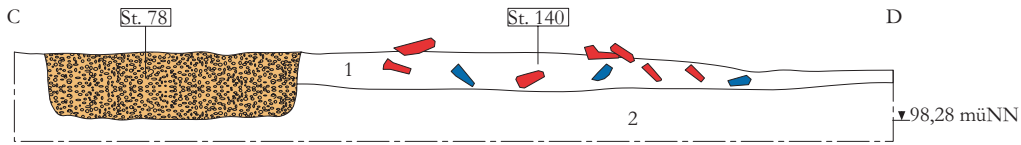
1- grau: rezente Störung/antiker Ausbruch?
2- mittelgrau
3- anstehender Boden

Fundament 35 (St. 97/99)
Pfosten 252 (St. 247)

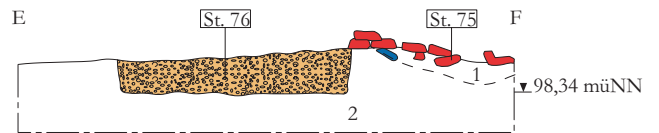
Grundriß 3



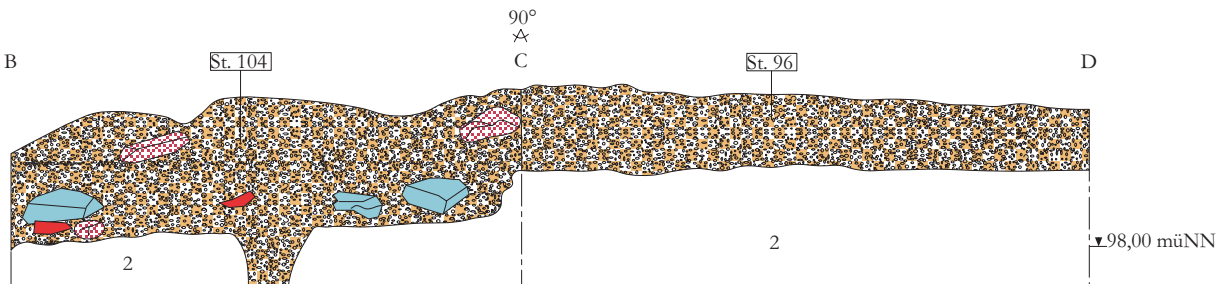
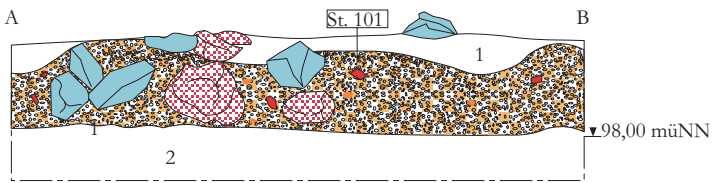
1- Sand-Kiesgemisch mit Humus durchsetzt 2- anstehender Boden
Fundament 30 (St. 102), Fundament 35 (St. 99)



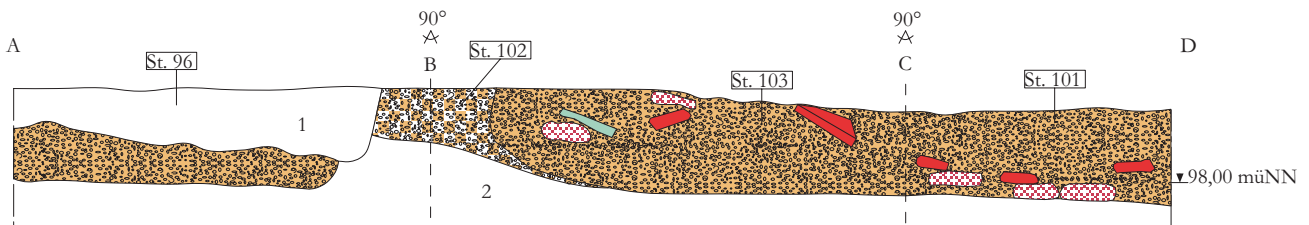
1- grauer Lehm 2- anstehender Boden



Punktfundament 21 (St. 78)
Punktfundament 22 (St. 76)
Fundament 31 (St. 75/140)

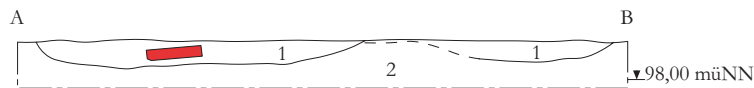


1- braungrau, gestörtes Kiesfundament 2- anstehender Boden
Fundament 32 (St. 104), Fundament 33 (St. 101), Fundament 34 (St. 96)



1- graubrauner Lehm 2- anstehender Boden
Fundament 30 (St. 102), Fundament 33 (St. 101/103), Fundament 34 (St. 96)

Grundriß 3



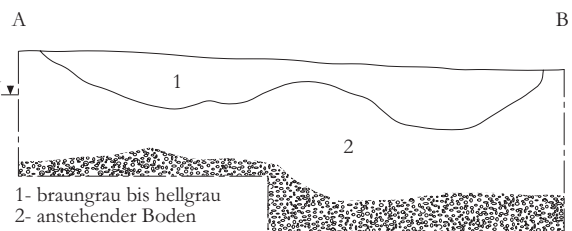
1- braungrau 2- anstehender Boden

Grube 67 (St. 238)



1- braungrau 2- anstehender Boden

Grube 68 (St. 239)



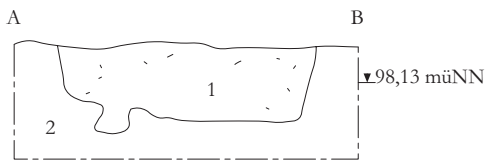
1- braungrau bis hellgrau 2- anstehender Boden

Grube 69 (St. 250)

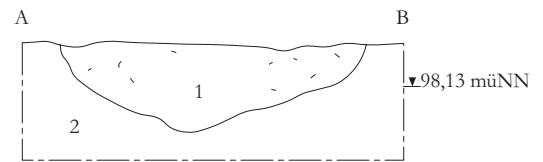
Gruben
innerhalb Grundriß 3



HA 412
 Schnittachsen
 Grundriß 4 und 5 PF= Punktfundament, V= Verfärbung



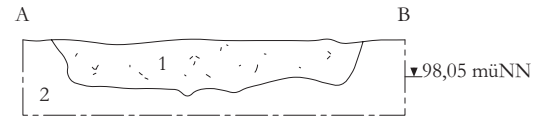
1- hellrotbraun, grau gefleckt
2- ansteher Boden
Pfosten 395 (St. 310)



1- hellgraubraun 2- ansteher Boden
Pfosten 396 (St. 309)

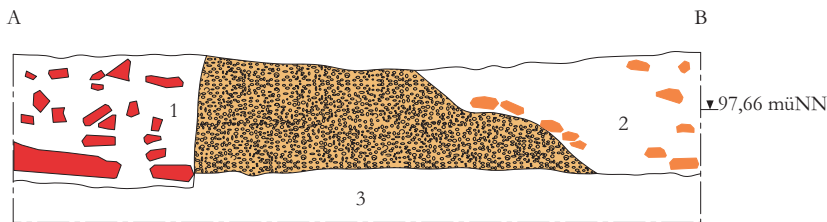


1- hellbraungrau 2- ansteher Boden
Pfosten 397 (St. 308)

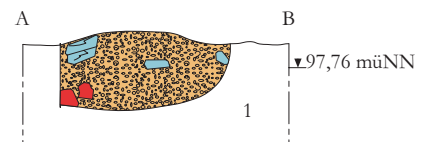


1- hellgraubraun 2- ansteher Boden
Pfosten 398 (St. 317)

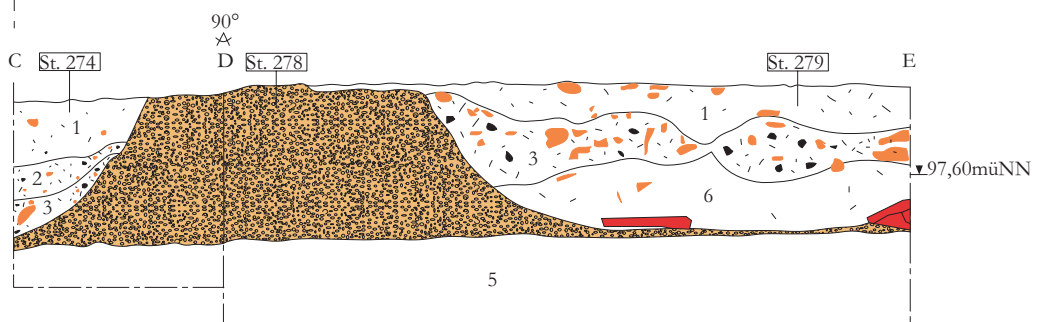
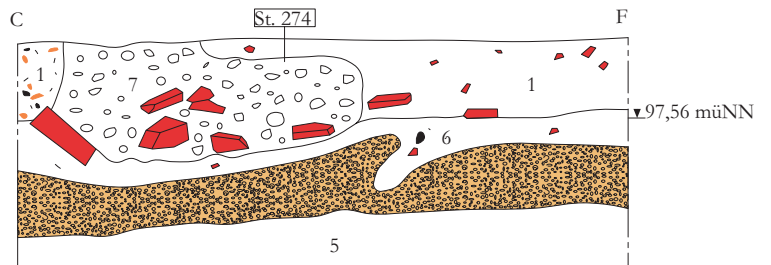
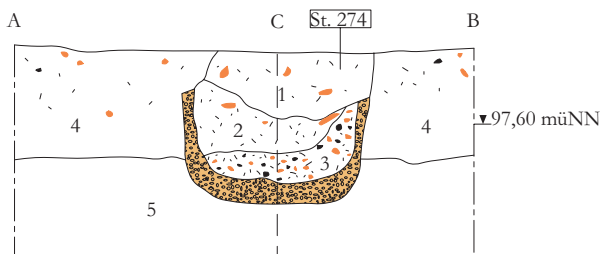
Grundriß 3?
Pfosten im Innern



1- grauer Lehm 2- graubrauner Lehm 3- ansteher Boden
Fundament 38 (St. 279)

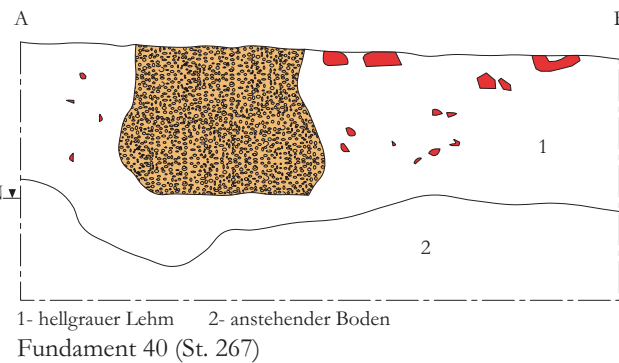
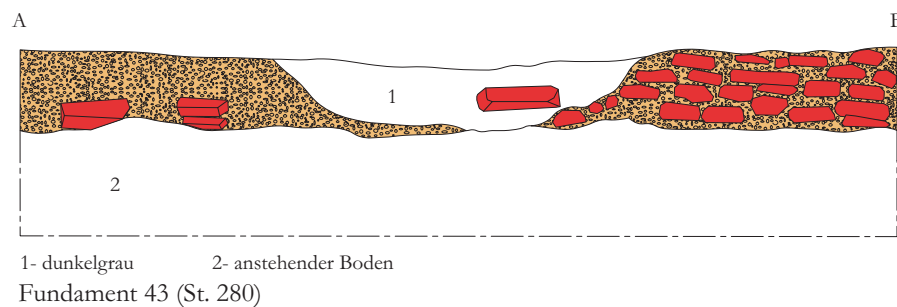
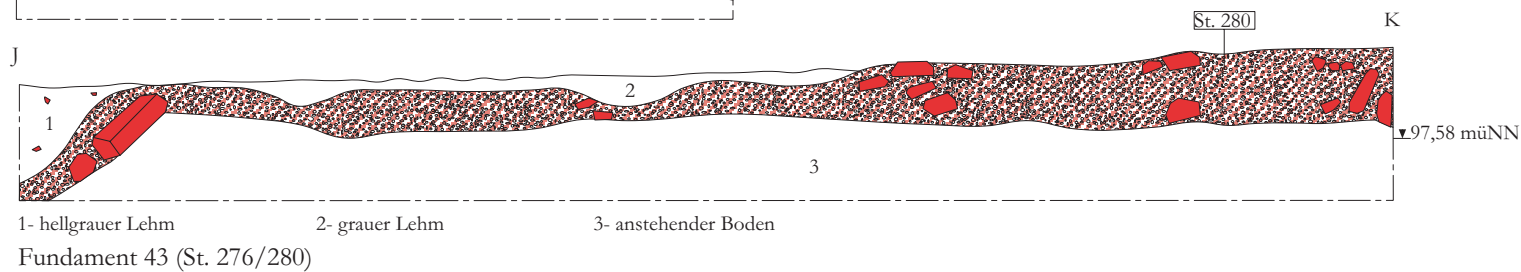
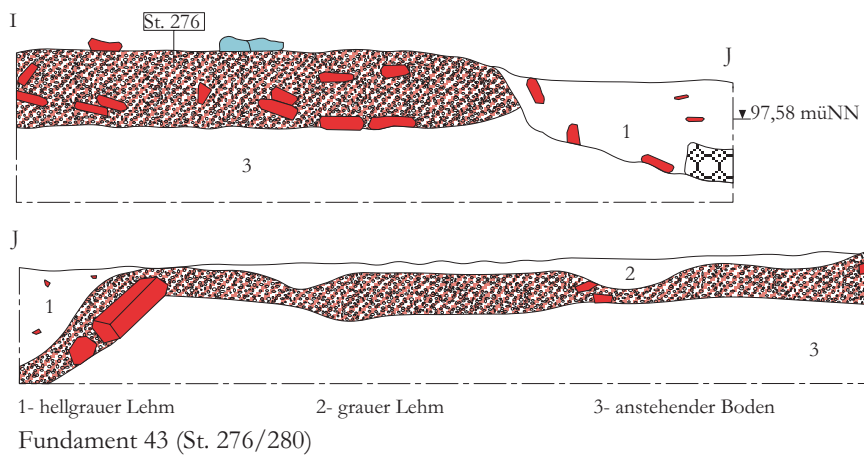
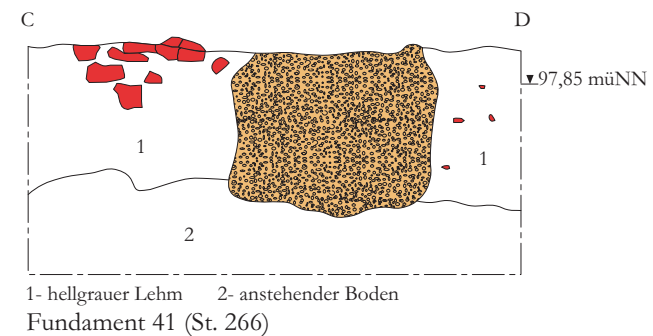
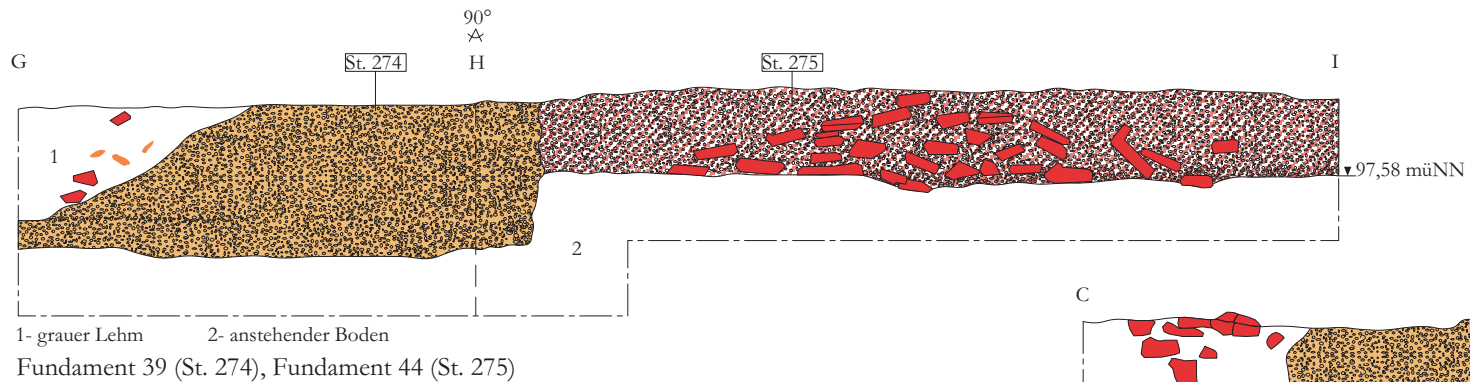


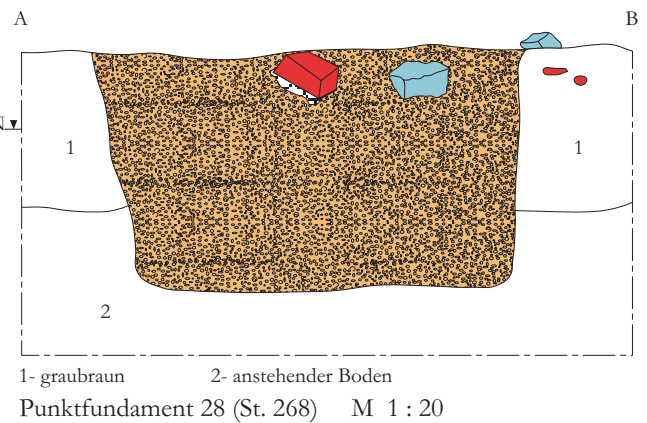
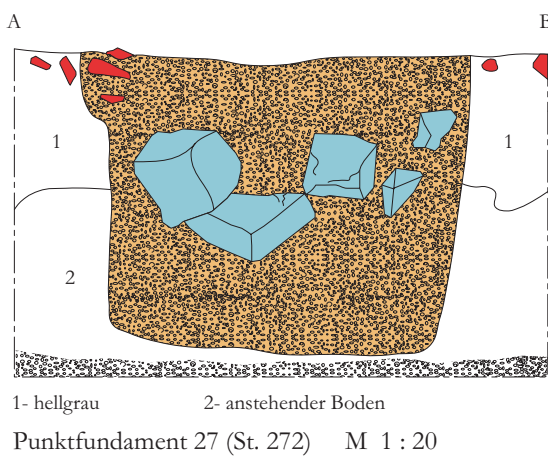
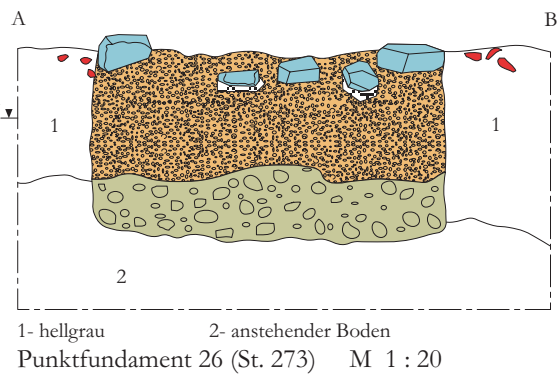
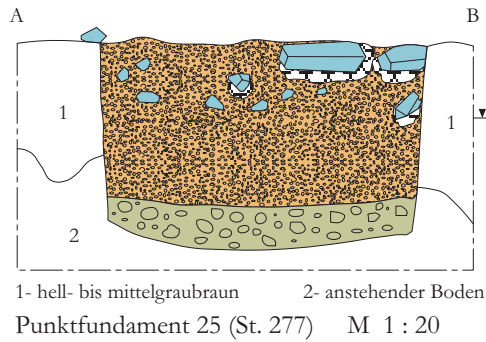
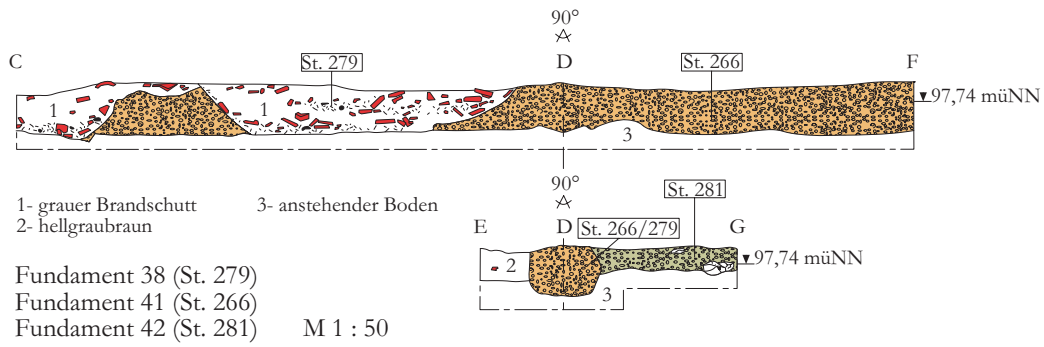
1- ansteher Boden
Fundament 42 (St. 281)



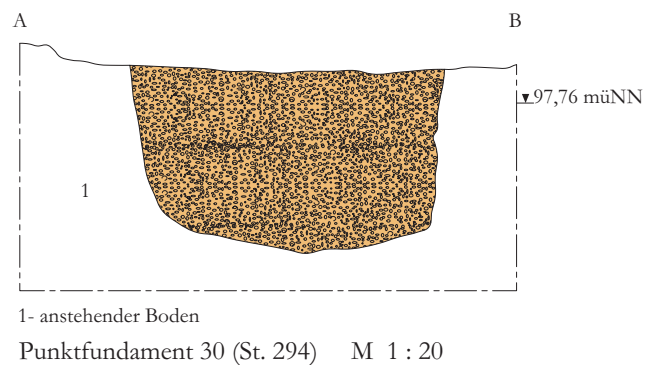
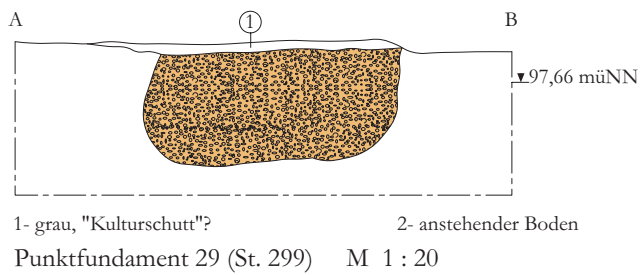
1- hell- bis mittelbraungrauer Lehm mit vereinzelt Sandlinsen
2- mittel- bis dunkelgraubraun
3- dunkelgrau
4- hellgrau
5- ansteher Boden
6- mittelgrau
7- dunkelrostrotes Ziegelbruch-Grobkiesgemisch
Fundament 38 (St. 278/279), Fundament 39 (St. 274)

Grundriß 4

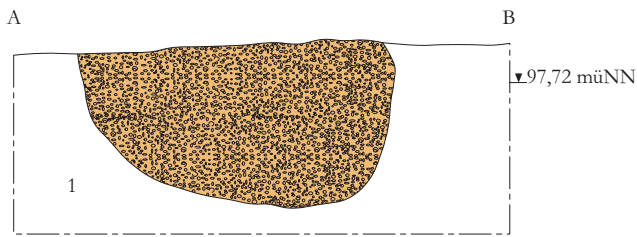




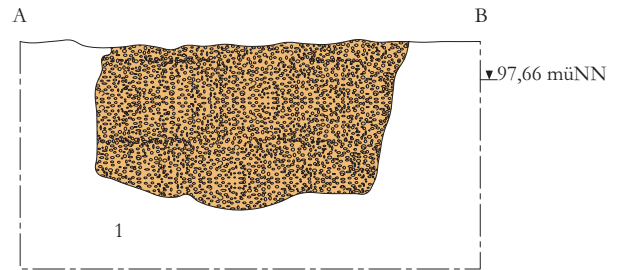
Grundriß 4



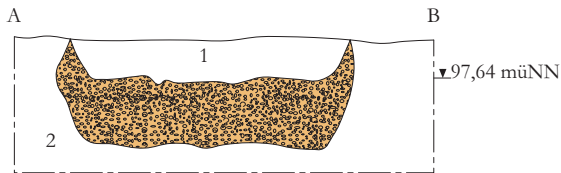
Grundriß 5



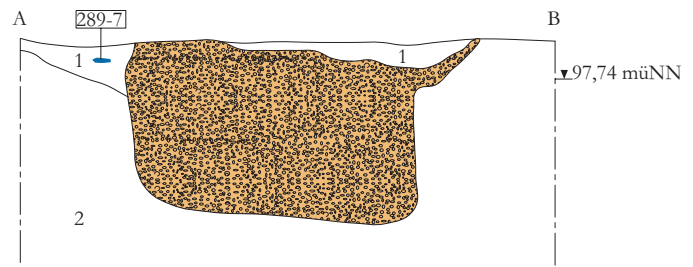
1- anstehender Boden
Punktfundament 31 (St. 292)



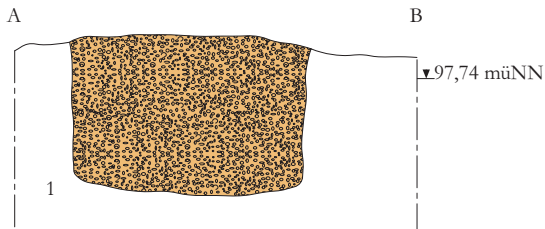
1- anstehender Boden
Punktfundament 33 (St. 271)




1- o. A., "Kulturschutt"? 2- anstehender Boden
Punktfundament 32 (St. 298)



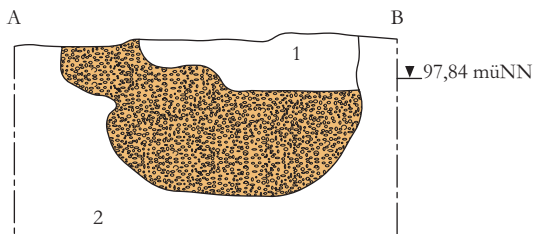
1- graubraun, "Kulturschutt"? 2- anstehender Boden
Punktfundament 34 (St. 289)



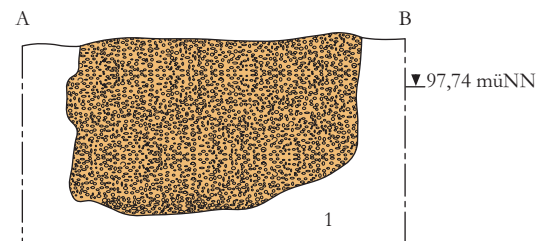
1- anstehender Boden
Punktfundament 35 (St. 287)



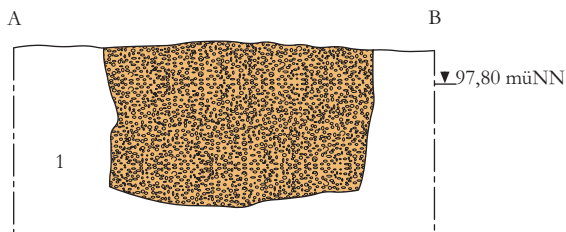
1- grau 2- anstehender Boden
Punktfundament 36 (St. 293)



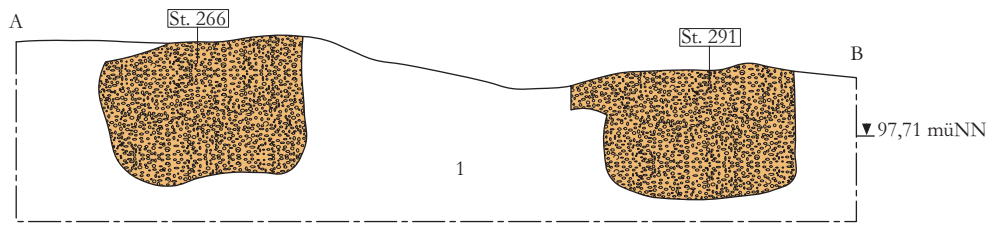
1- brauner Lehm
2- anstehender Boden
Punktfundament 37 (St. 265)



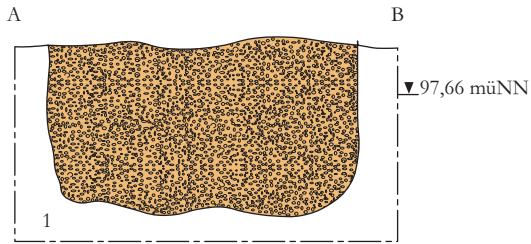
1- anstehender Boden
Punktfundament 40 (St. 286)



1- anstehender Boden
Punktfundament 39 (St. 282)




1- anstehender Boden
Punktfundament 38 (St. 291), Fundament 41 (St. 266) M 1 : 20



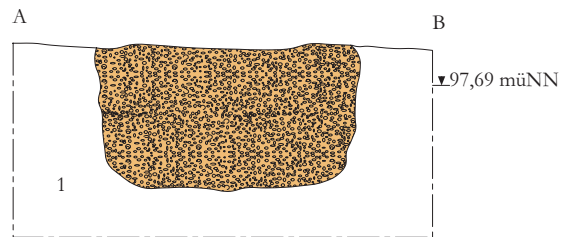
1- anstehender Boden
Punktfundament 41 (St. 290) M 1 : 20



1- anstehender Boden
Punktfundament 42 (St. 297) M 1 : 20

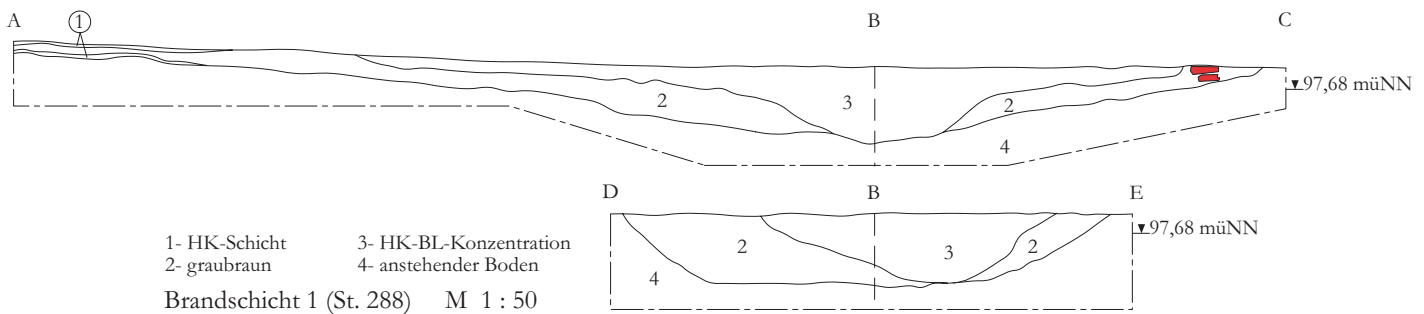


1- anstehender Boden
Punktfundament 43 (St. 296) M 1 : 20

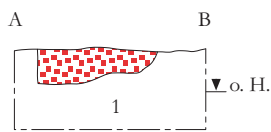


1- anstehender Boden
Punktfundament 44 (St. 295) M 1 : 20

Grundriß 5

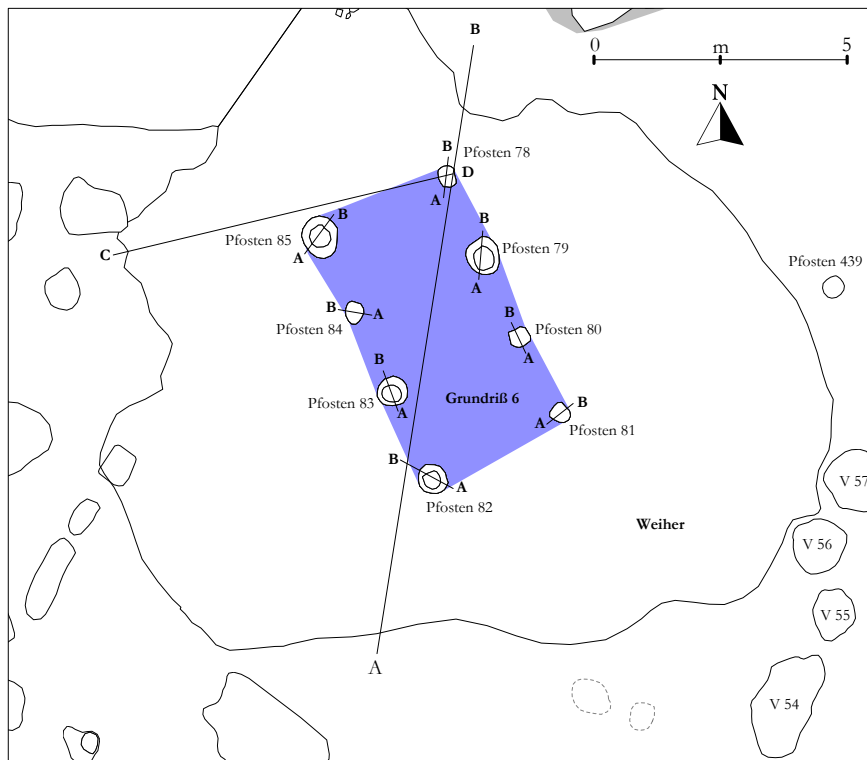


1- HK-Schicht 3- HK-BL-Konzentration
2- graubraun 4- anstehender Boden
Brandschicht 1 (St. 288) M 1 : 50

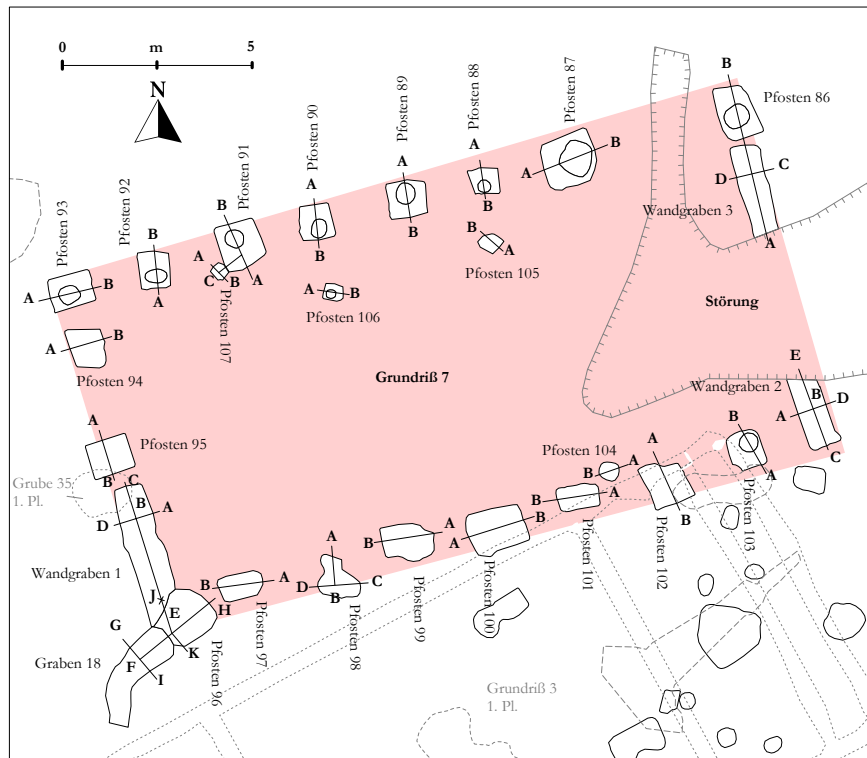


1- anstehender Boden
Verziegelung 1 (St. 324) M 1 : 20

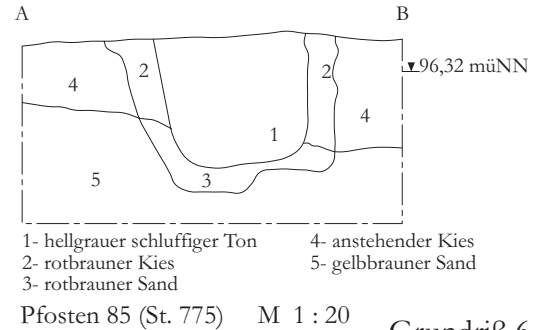
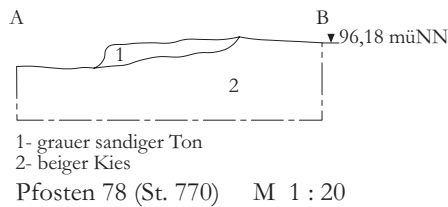
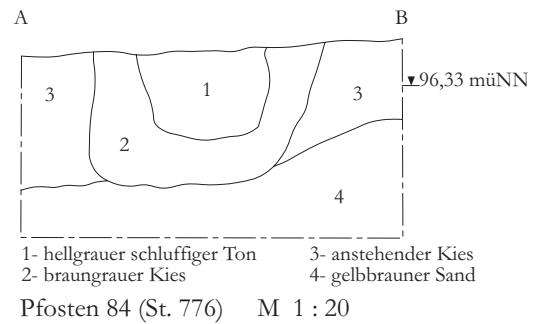
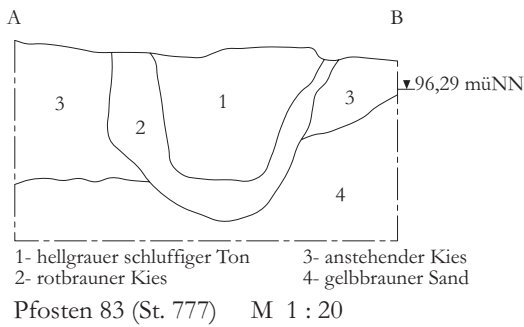
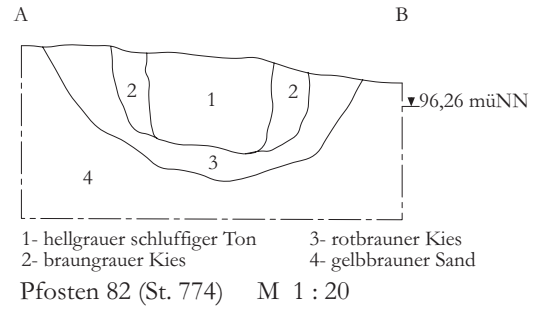
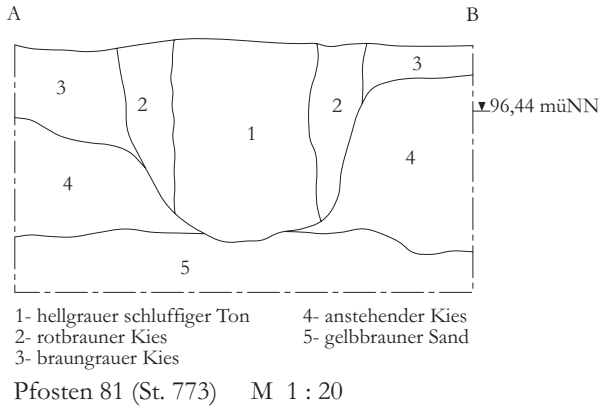
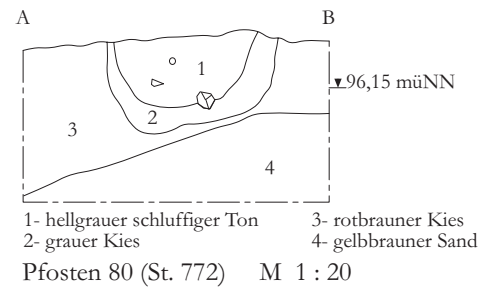
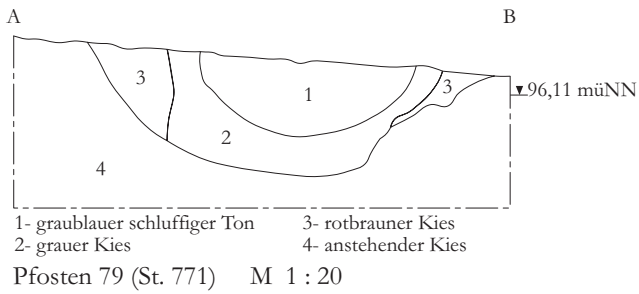
Befunde im Innern
von Grundriß 4/5



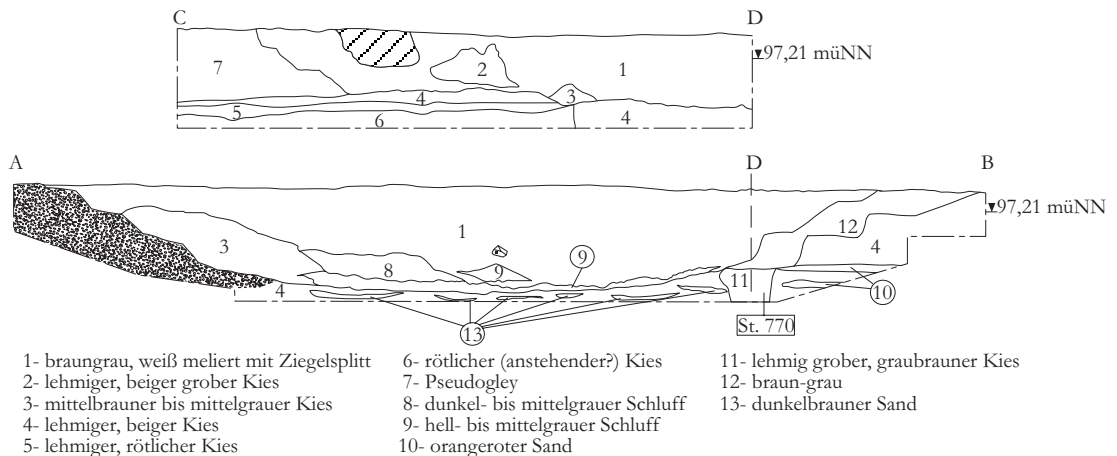
HA 412
Schnittachsen V= Verfärbung
Grundriß 6 und Weier



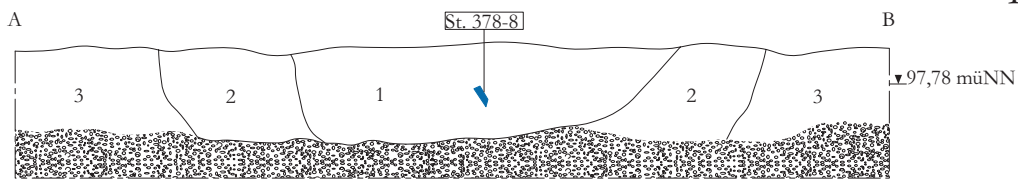
HA 412
Schnittachsen
Grundriß 7



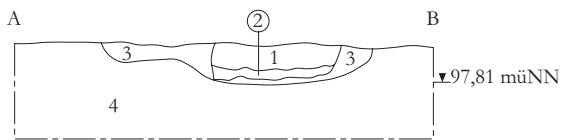
Grundriß 6



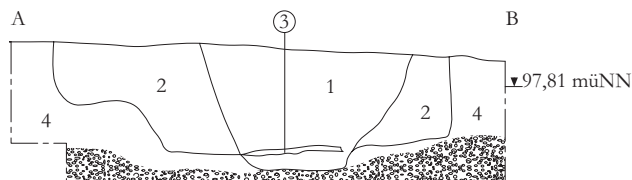
Weiher



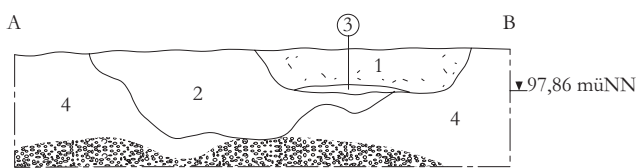
1- hellgraubraun 2- mittel- bis dunkelgraubraun 3- anstehender Boden
Pfosten 87 (St. 378)



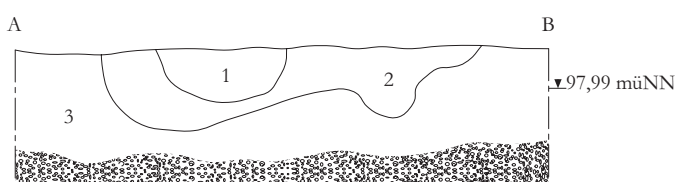
1- hellgrau 2- hellgrüngrau 3- hell- bis mittelgraubraun gefleckt 4- anstehender Boden
Pfosten 88 (St. 377)



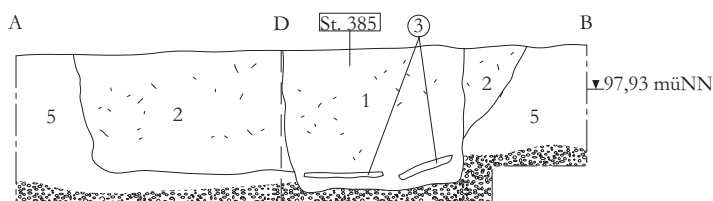
1- dunkelbraungrau bis dunkelgrau 2- mittelgraubeige 3- grüngrau 4- anstehender Boden
Pfosten 89 (St. 388)



1- dunkelgraubraun 2- mittelgrau 3- grüngrau 4- anstehender Boden
Pfosten 90 (St. 386)

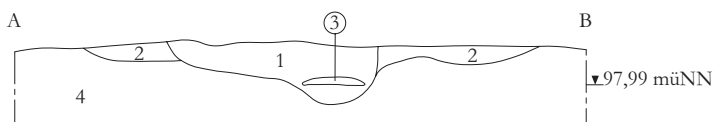
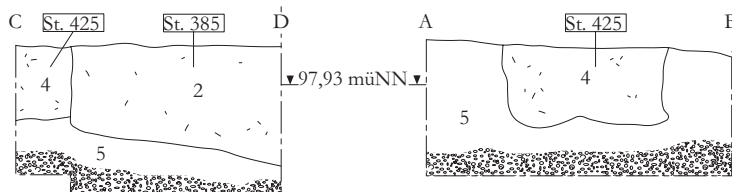


1- grau 2- graubraun 3- anstehender Boden
Pfosten 92 (St. 384)

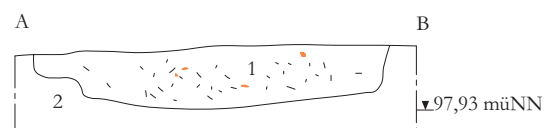


1- hellgrau 2- mittelgraubraun 3- grüngrau 4- graubraun 5- anstehender Boden

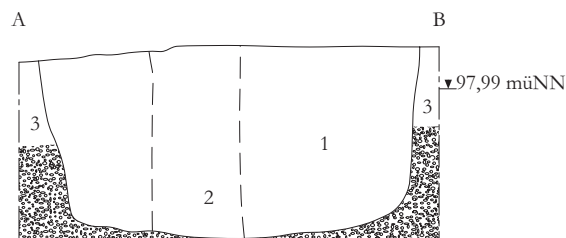
Pfosten 91 (St. 385), Pfosten 107 (St. 425)



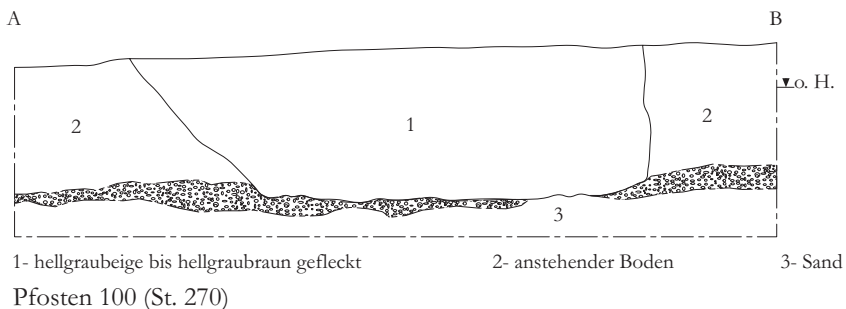
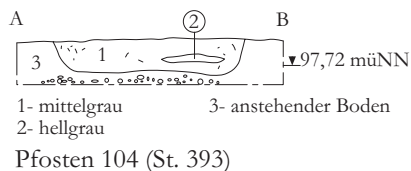
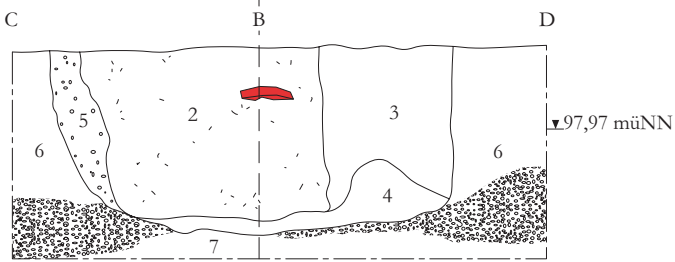
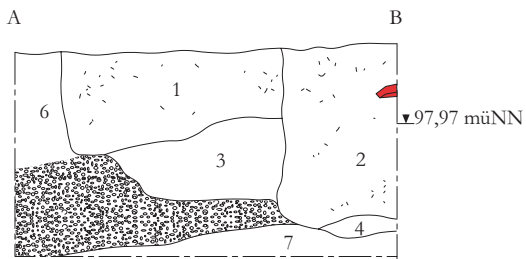
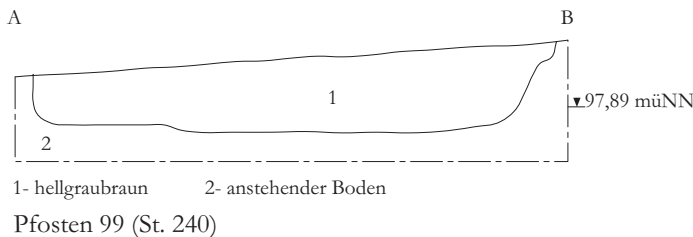
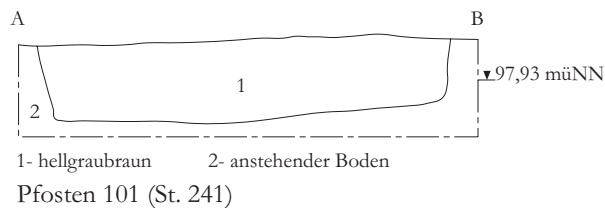
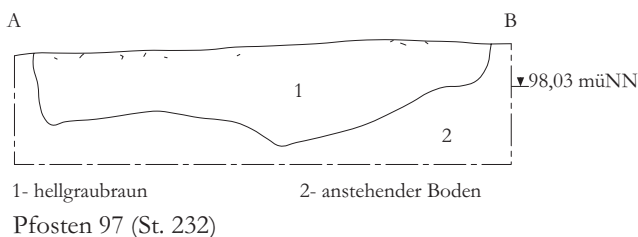
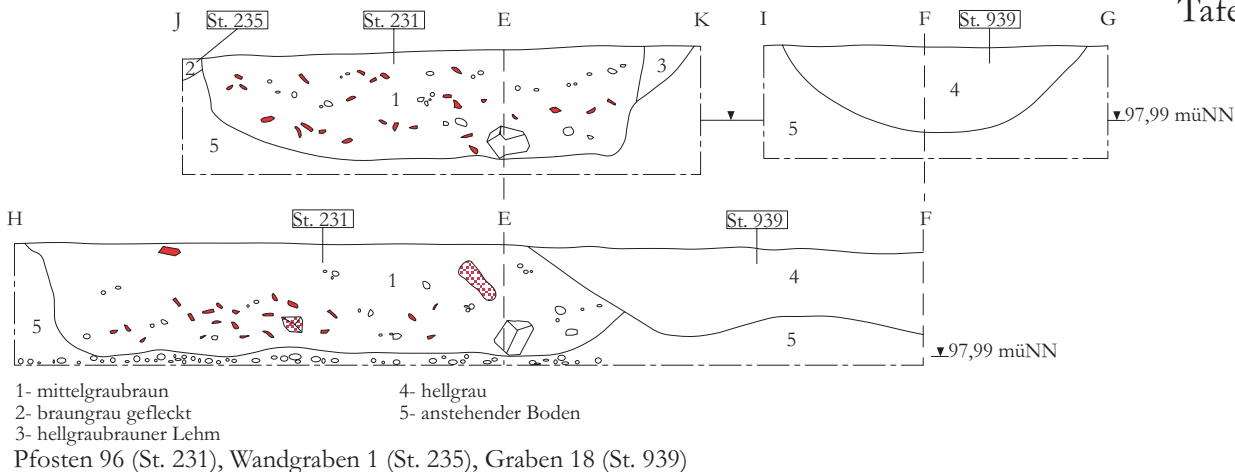
1- mittelgrau 2- braungrau gefleckt 3- grüngrauer Schluff 4- anstehender Boden
Pfosten 93 (St. 368)



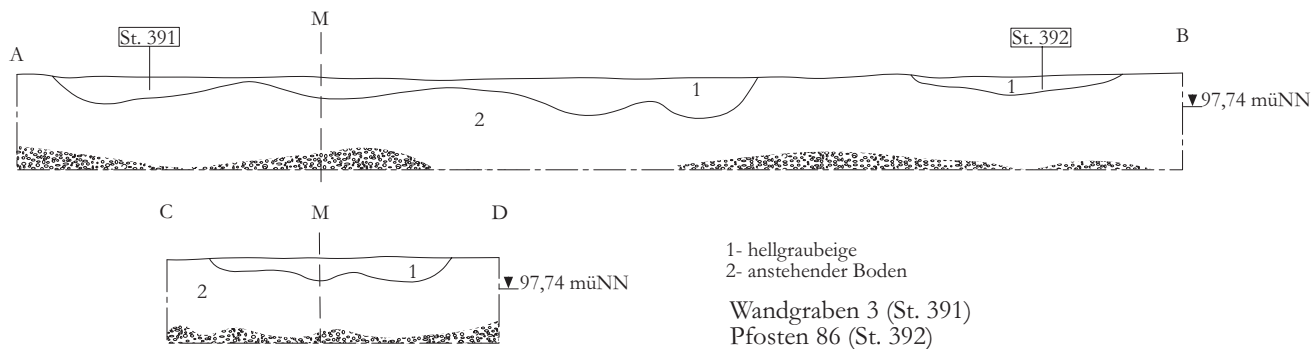
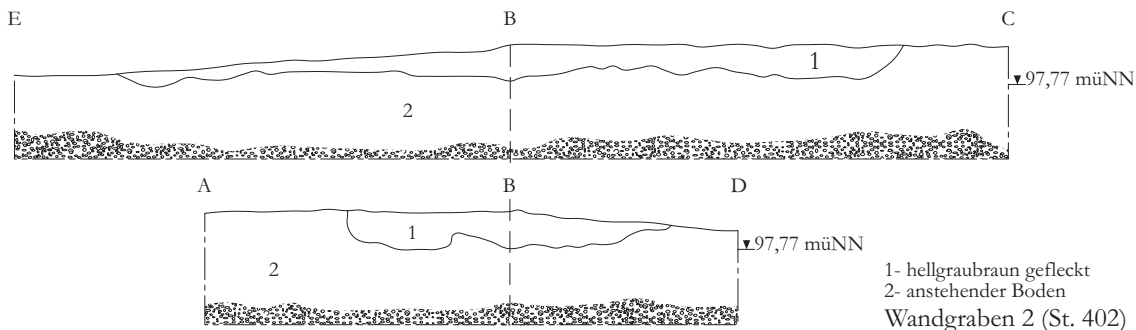
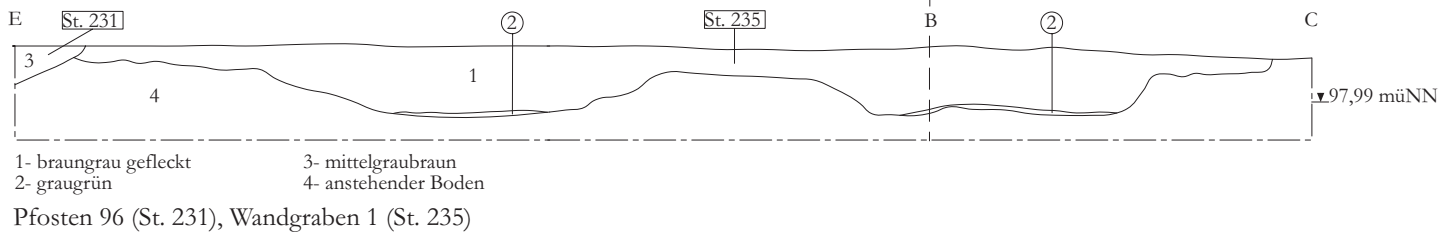
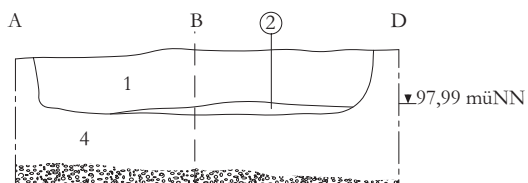
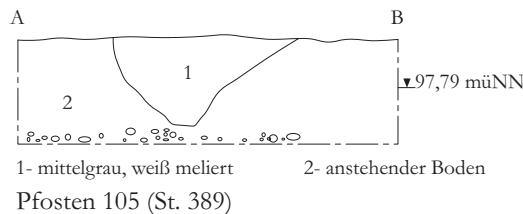
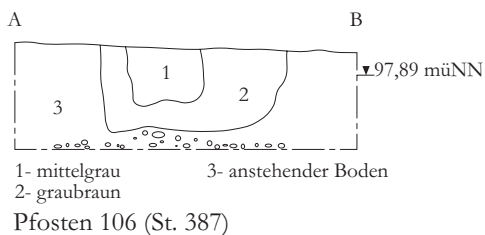
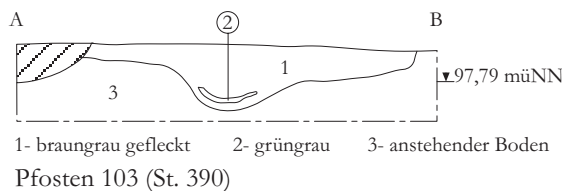
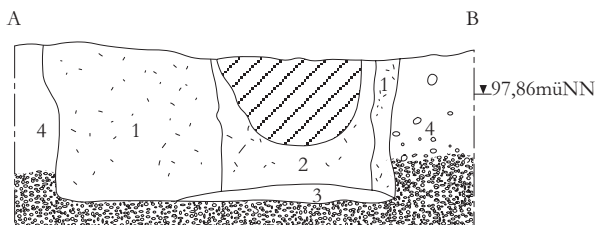
1- braungrau 2- anstehender Boden
Pfosten 94 (St. 233)



1- graubrauner kiesiger Lehm 2- graubraun bis hellgrau 3- anstehender Boden
Pfosten 95 (St. 234)

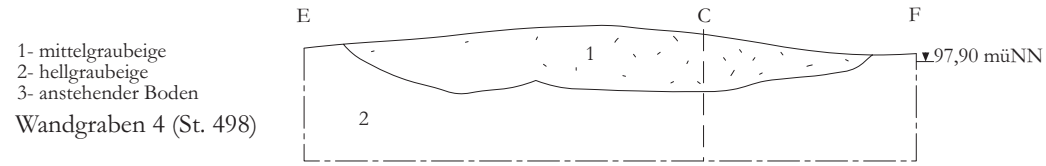
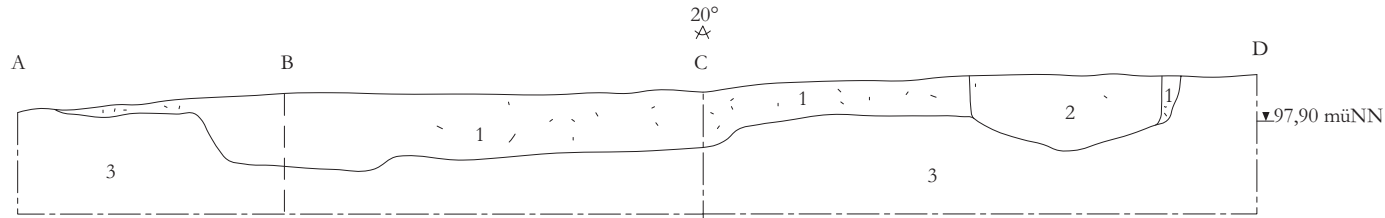


Grundriß 7

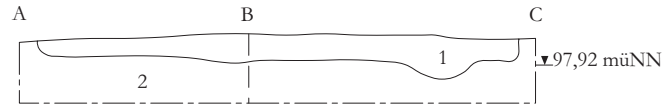




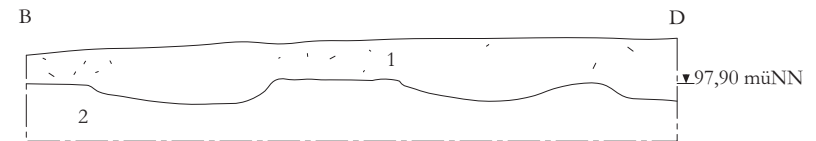
HA 412
Schnittachsen
Grundriß 9



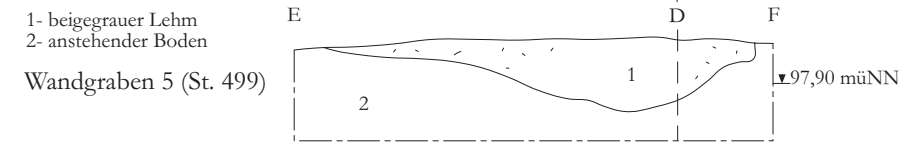
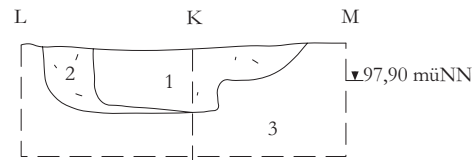
1- mittelgraubeige
 2- hellgraubeige
 3- anstehender Boden
 Wandgraben 4 (St. 498)



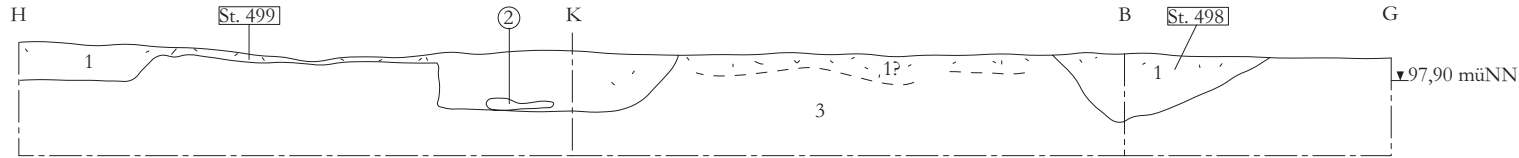
1- graubraun 2- anstehender Boden
 Wandgraben 5 (St. 499)



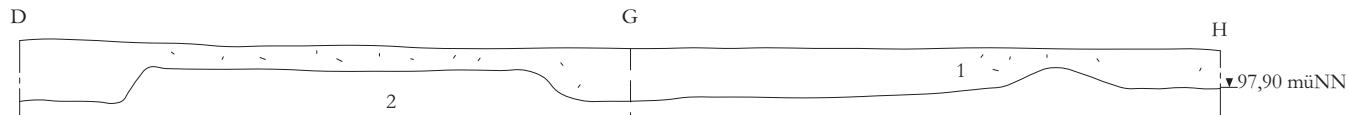
1- beige-grauer Lehm
 2- anstehender Boden



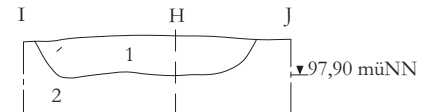
Wandgraben 5 (St. 499)

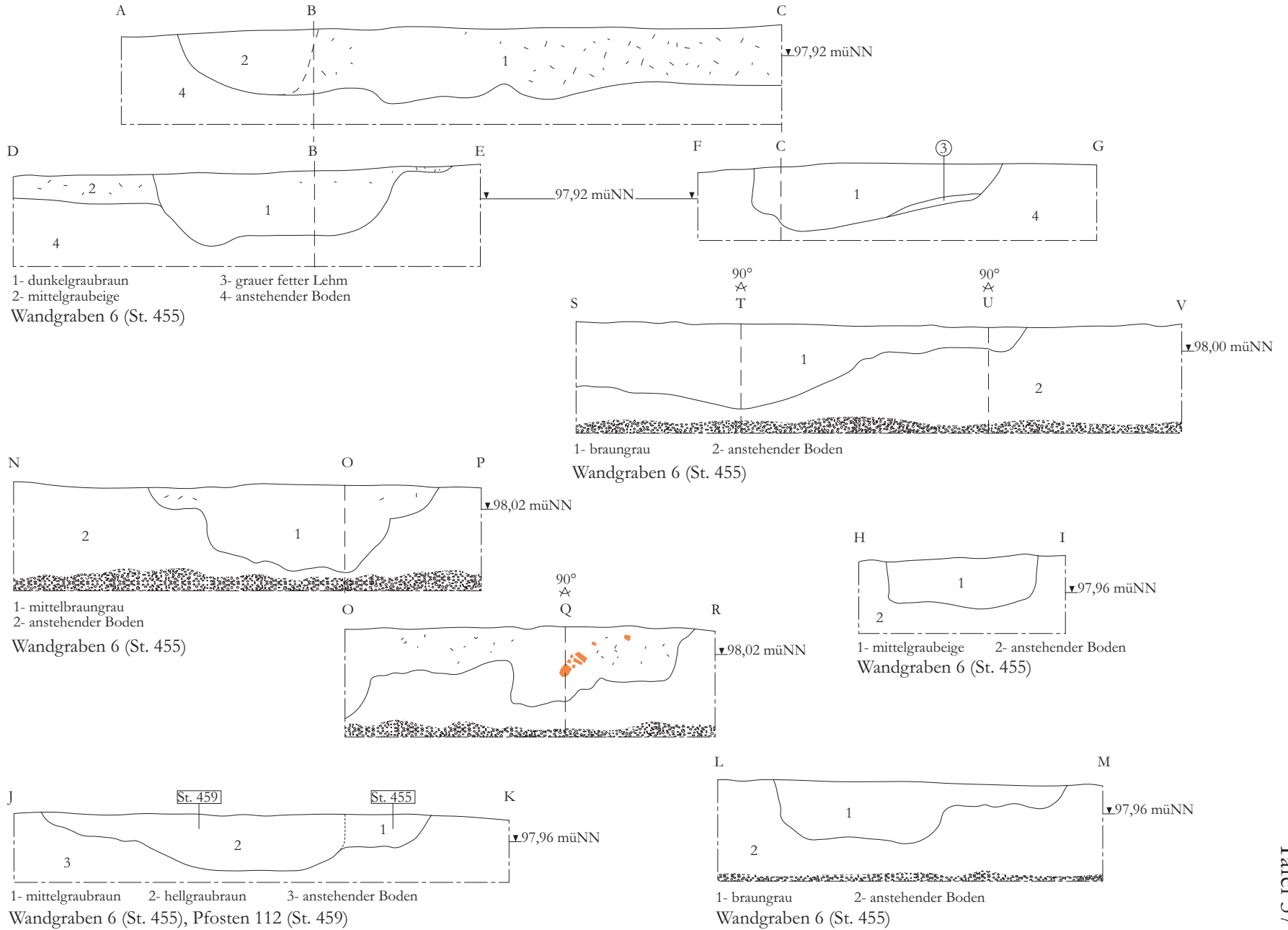


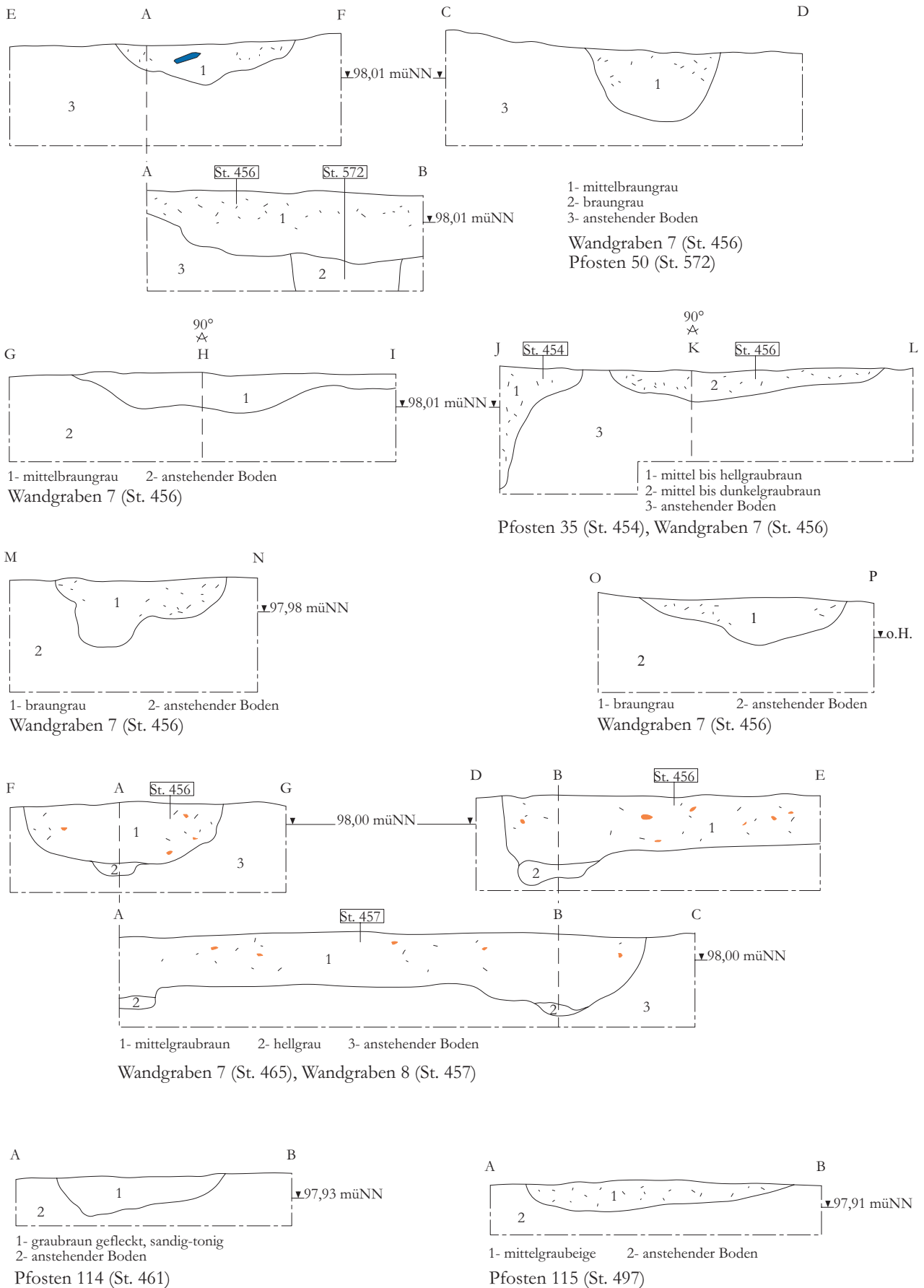
1- mittelgraubeige 2- mittelgrau 3- anstehender Boden
 Wandgraben 4 (St. 498), Wandgraben 5 (St. 499)

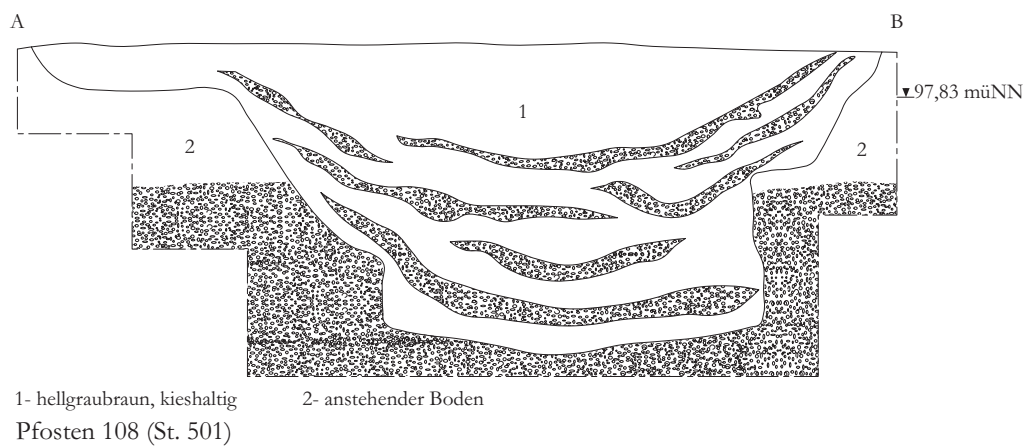
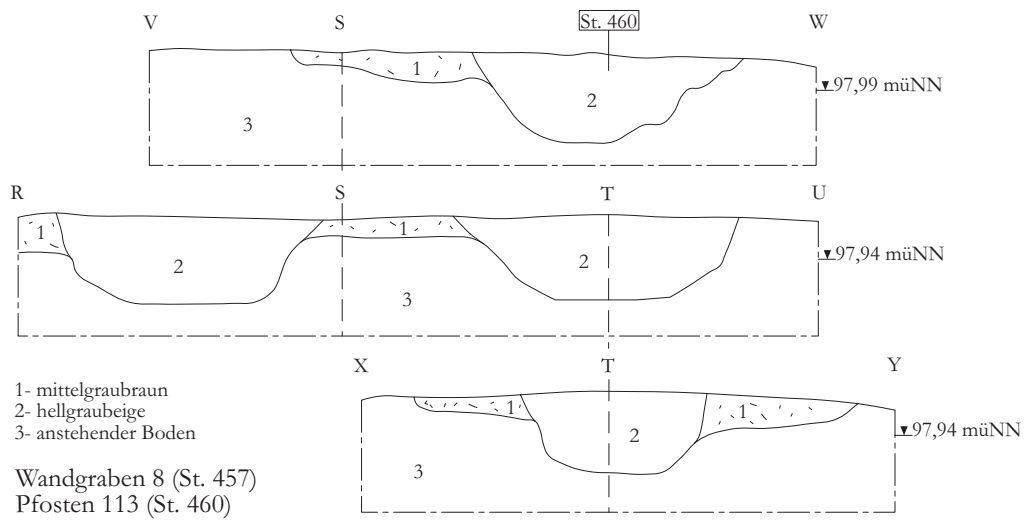
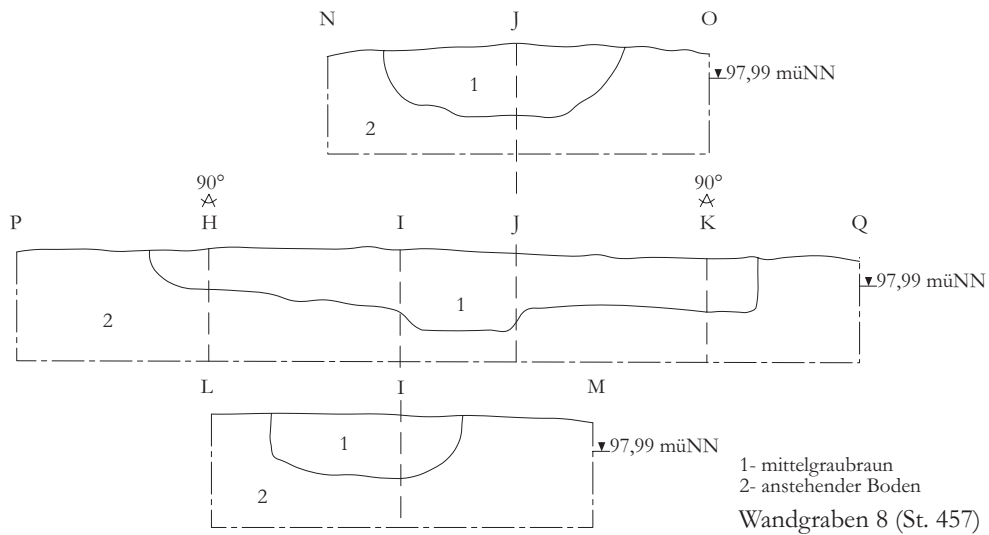


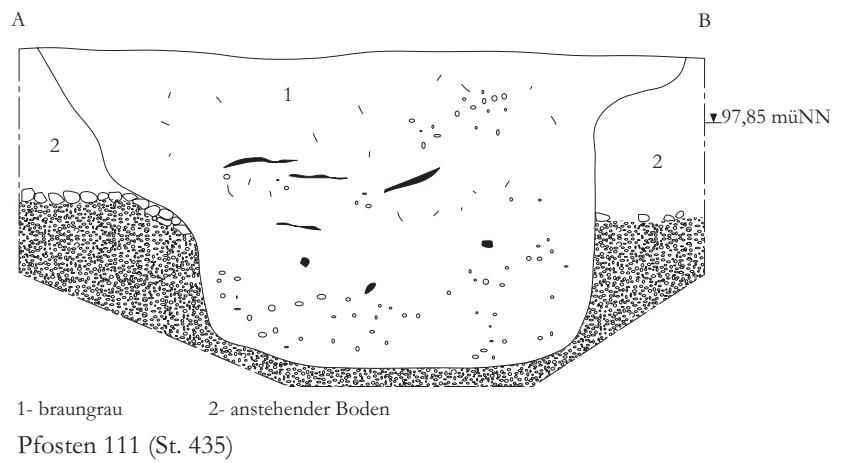
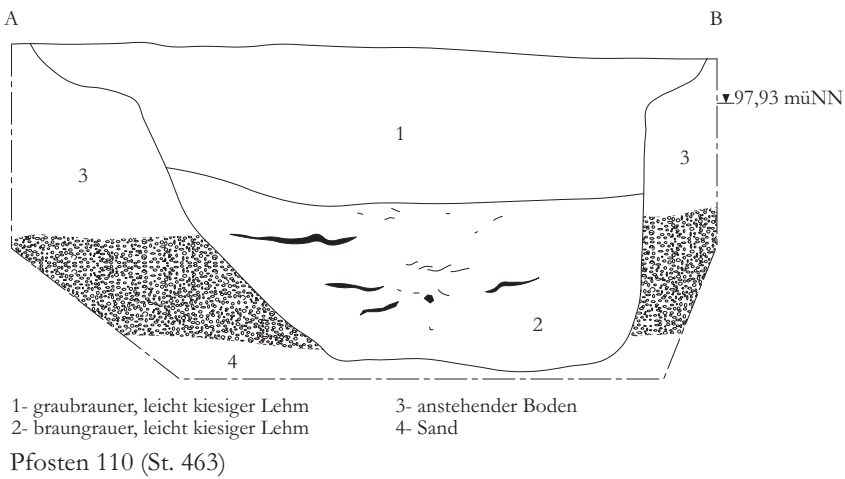
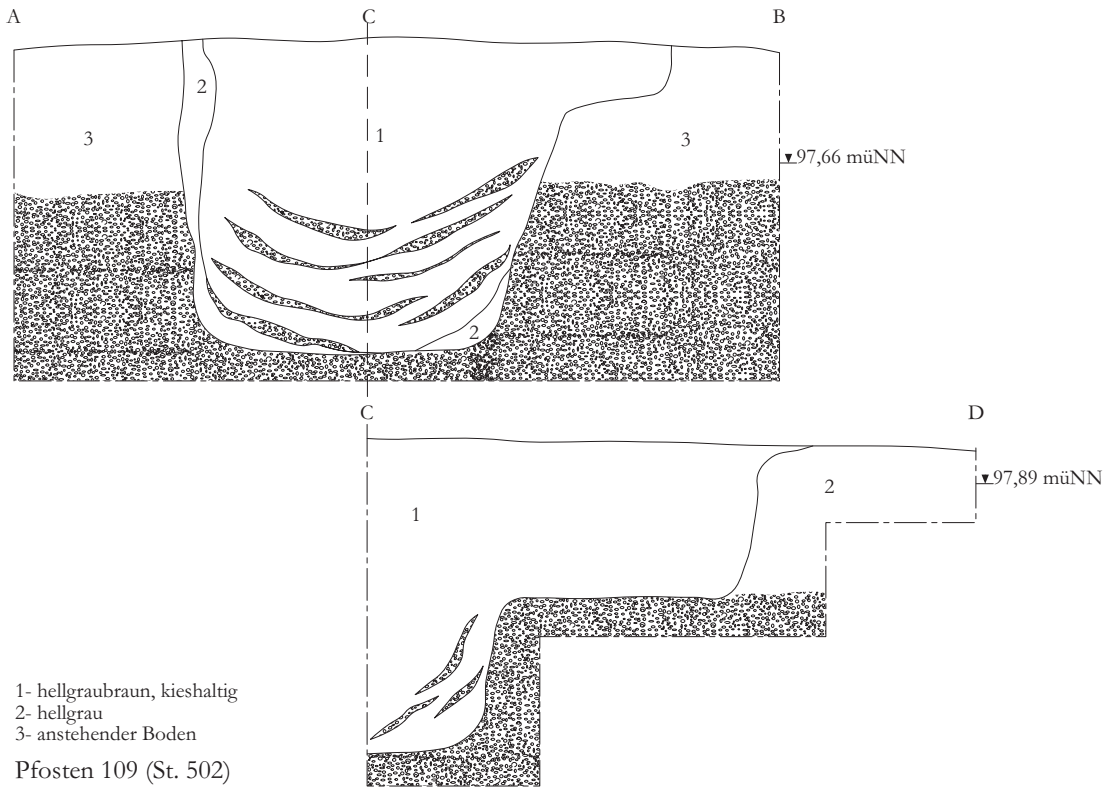
1- beige-grauer Lehm 2- anstehender Boden
 Wandgraben 5 (St. 499)

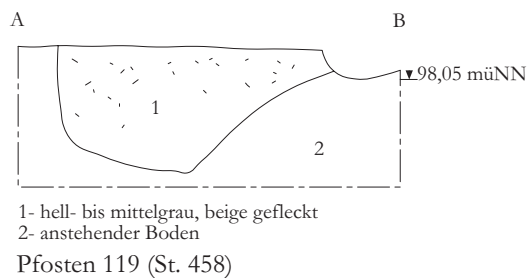
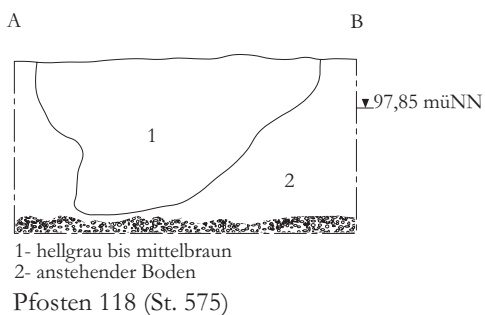
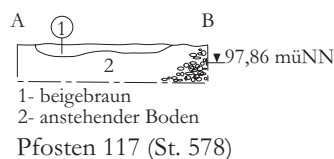
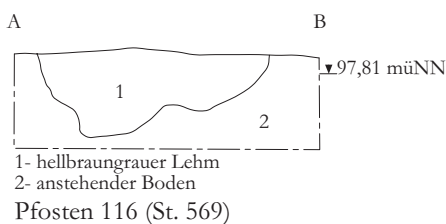
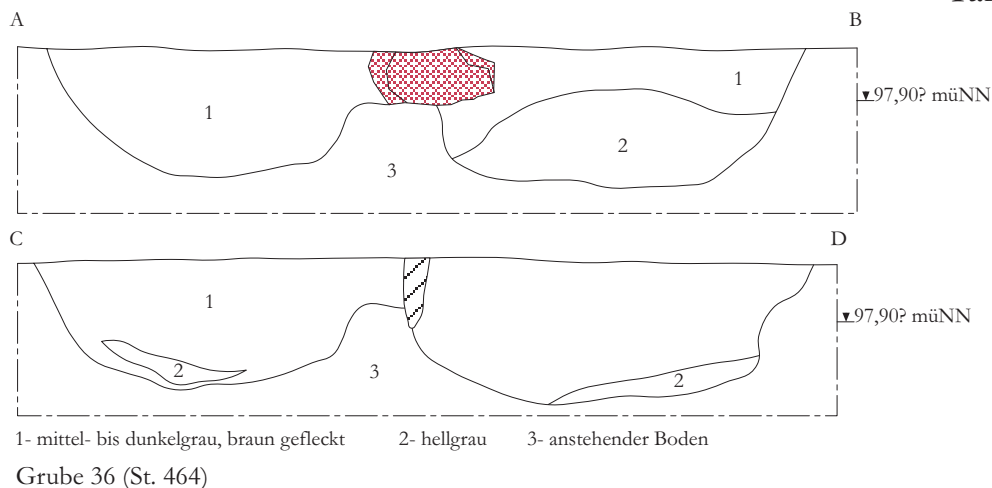




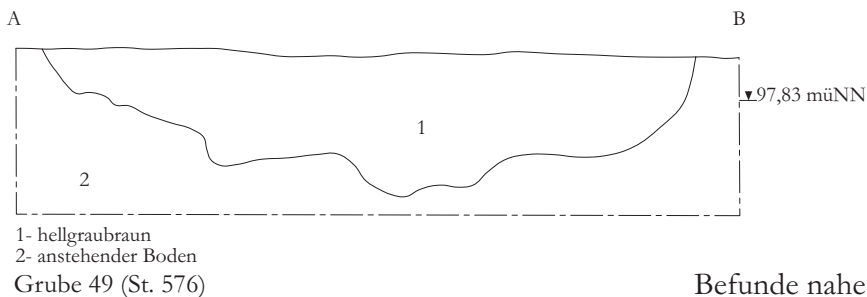
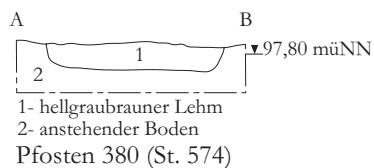
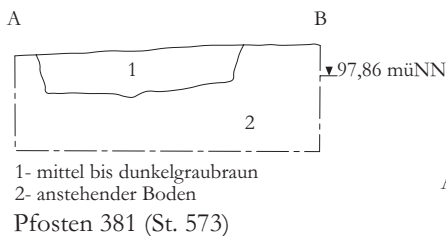
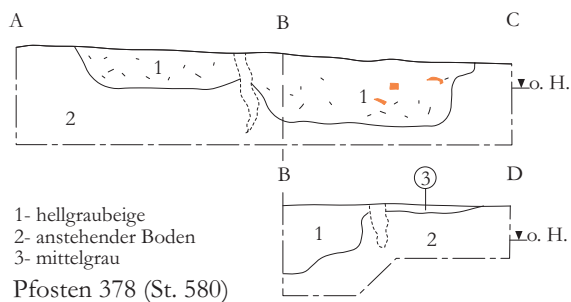
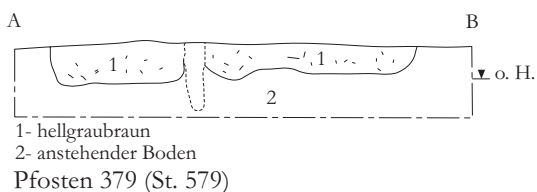




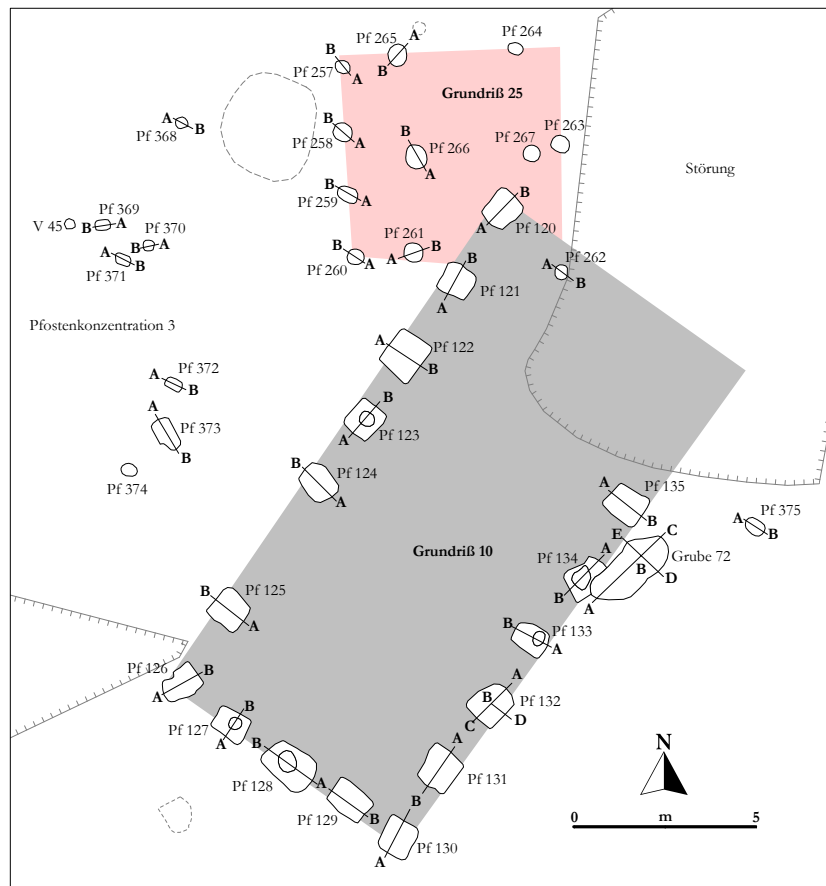




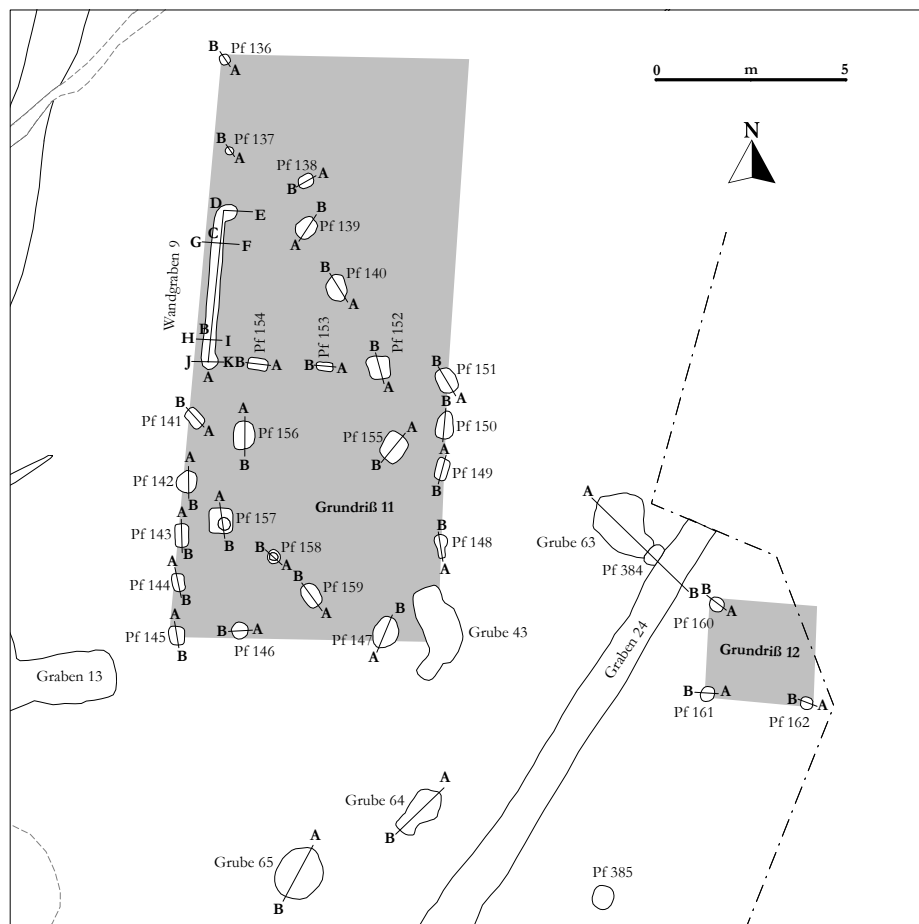
Befunde im Innern von Grundriß 9



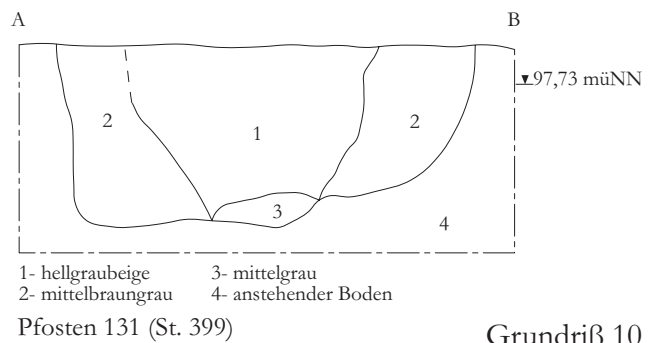
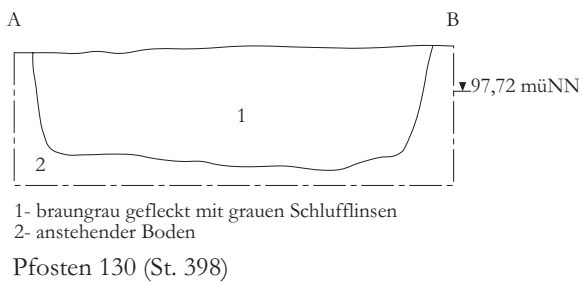
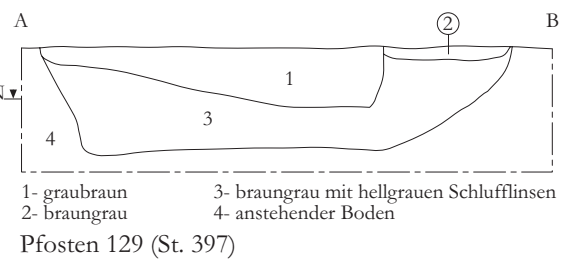
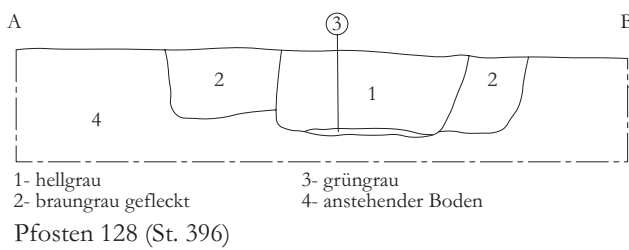
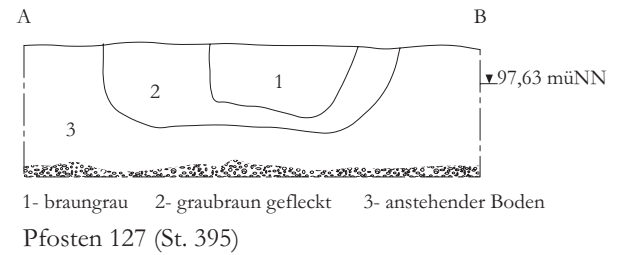
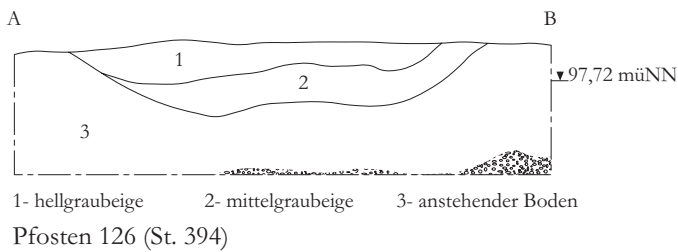
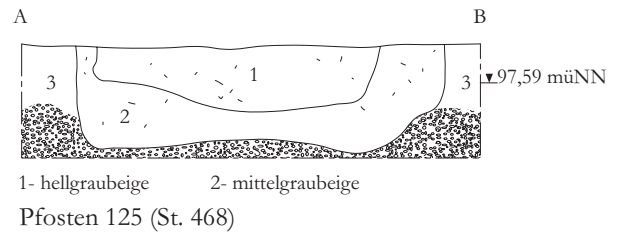
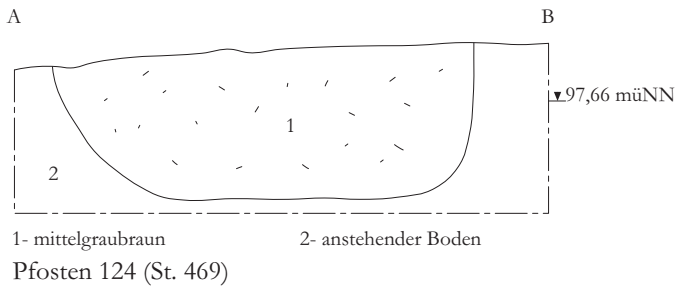
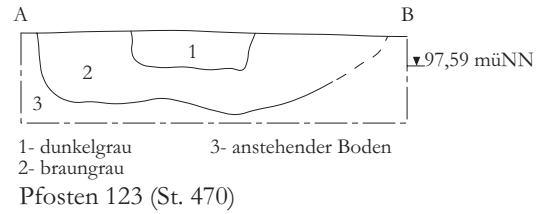
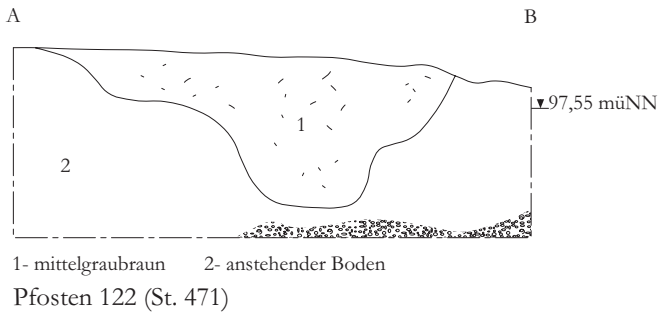
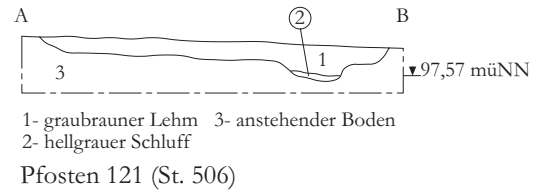
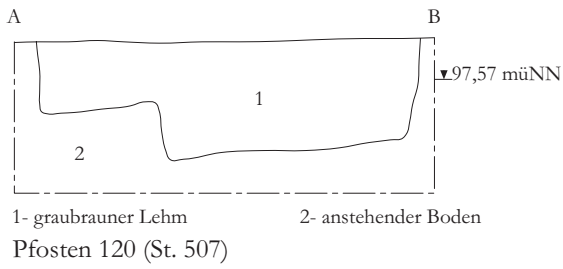
Befunde nahe Grundriß 9

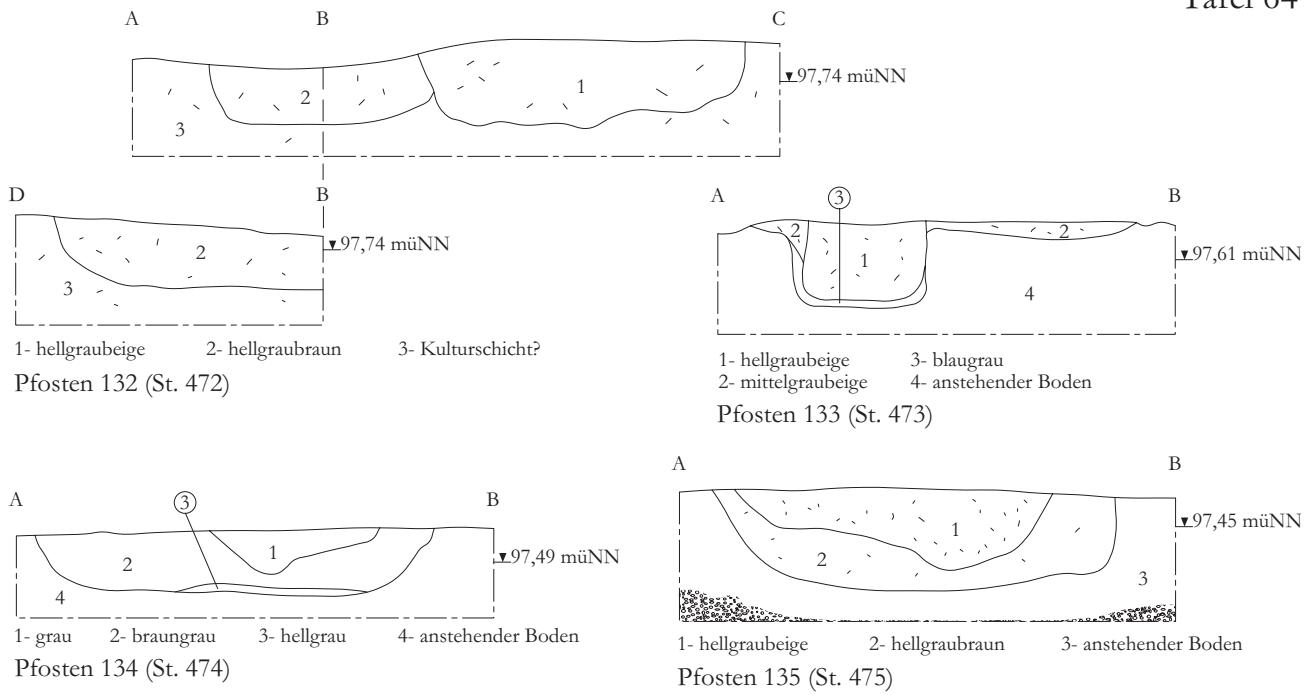


HA 412 Schnittachsen
 Grundriß 10 und 25 Pf= Pfosten, V=Verfärbung

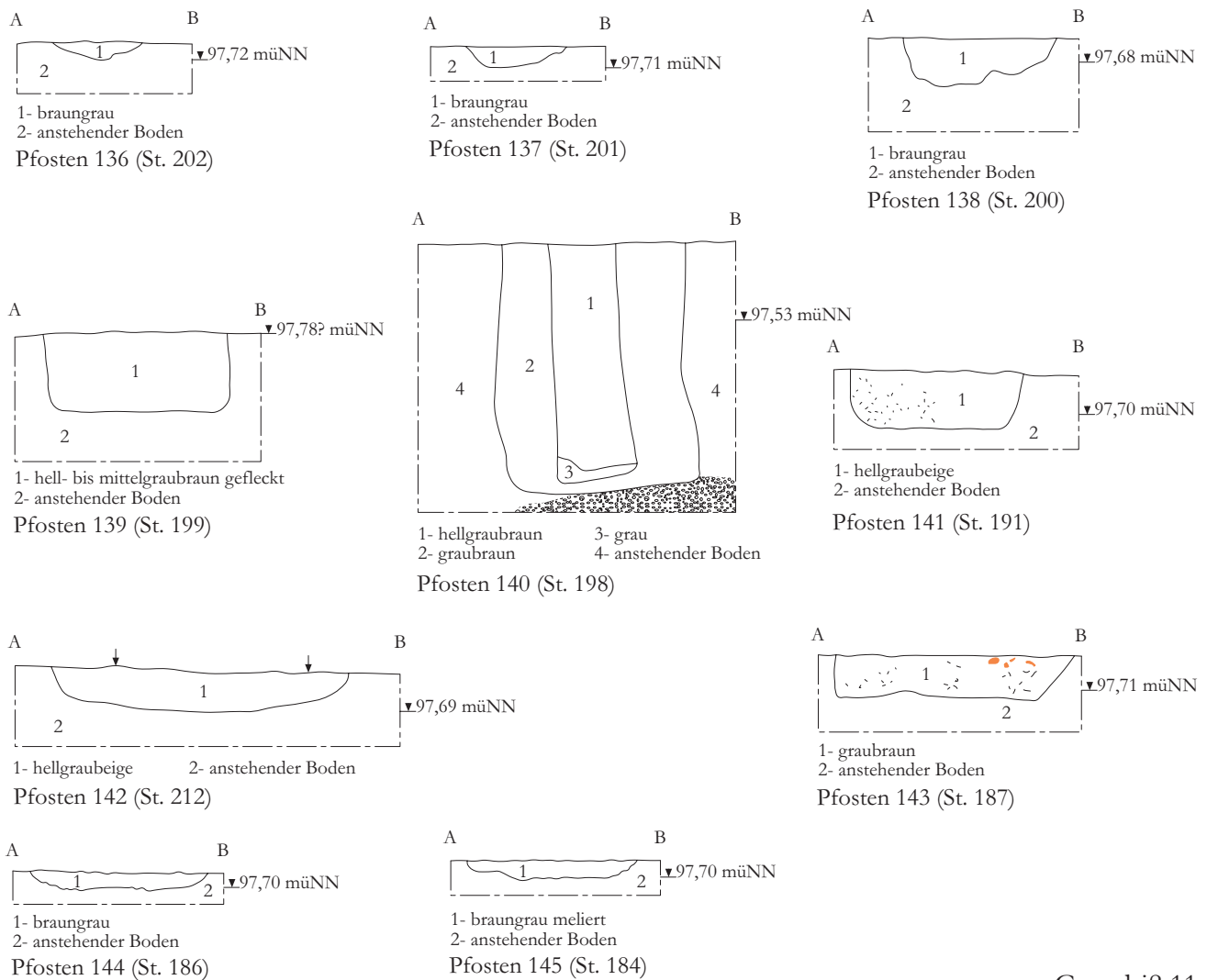


HA 412 Schnittachsen
 Grundriß 11 und 12 Pf= Pfosten

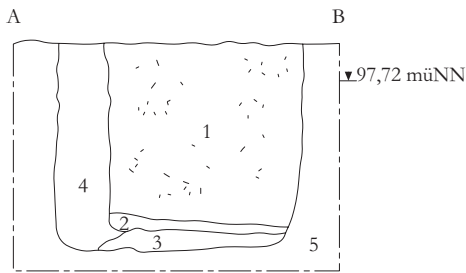




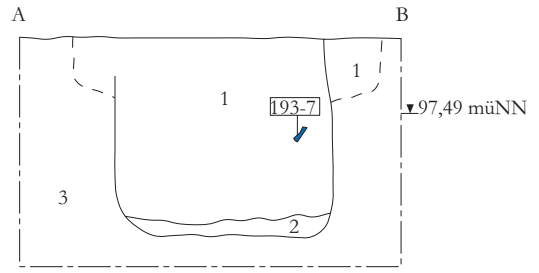
Grundriß 10




Grundriß 11



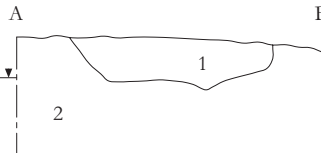
1- graubraun meliert
2- grau
3- braungrauer Lehm
4- graubraun bis dunkelbraun
5- anstehender Boden
Pfosten 146 (St. 185)



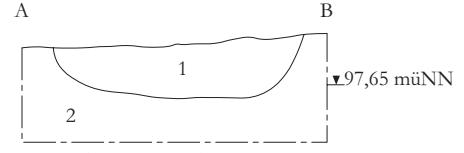
1- braungrau
2- hellgrau
3- anstehender Boden
Pfosten 147 (St. 193)



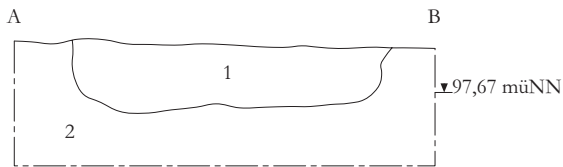
1- braungrau
2- anstehender Boden
Pfosten 148 (St. 203)



1- hellgraubeige
2- anstehender Boden
Pfosten 149 (St. 207)



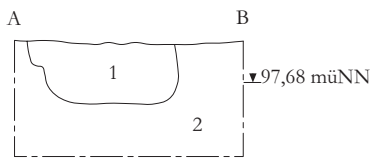
1- hell- bis mittelgraubeige
2- anstehender Boden
Pfosten 150 (St. 208)



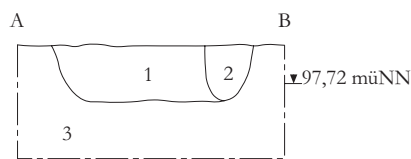
1- braungrau
2- anstehender Boden
Pfosten 151 (St. 209)



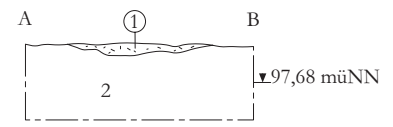
1- graubeige
2- anstehender Boden
Pfosten 152 (St. 196)



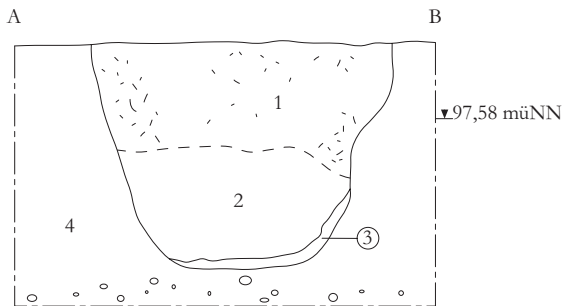
1- hell- bis mittelgraubeige
2- anstehender Boden
Pfosten 153 (St. 195)



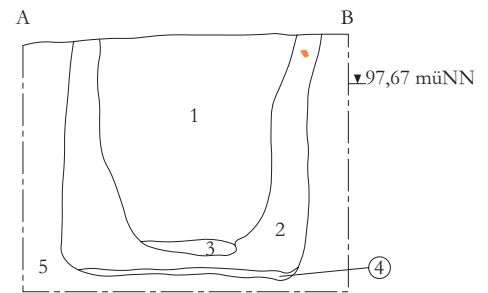
1- mittelbraungrau
2- dunkelbraungrau
3- anstehender Boden
Pfosten 154 (St. 194)



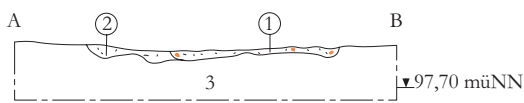
1- dunkelgrau
2- anstehender Boden
Pfosten 158 (St. 189)



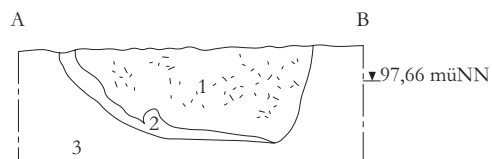
1- mittelbraungrau gefleckt
2- mittelgraubraun
3- rostbraun
4- anstehender Boden
Pfosten 155 (St. 204)



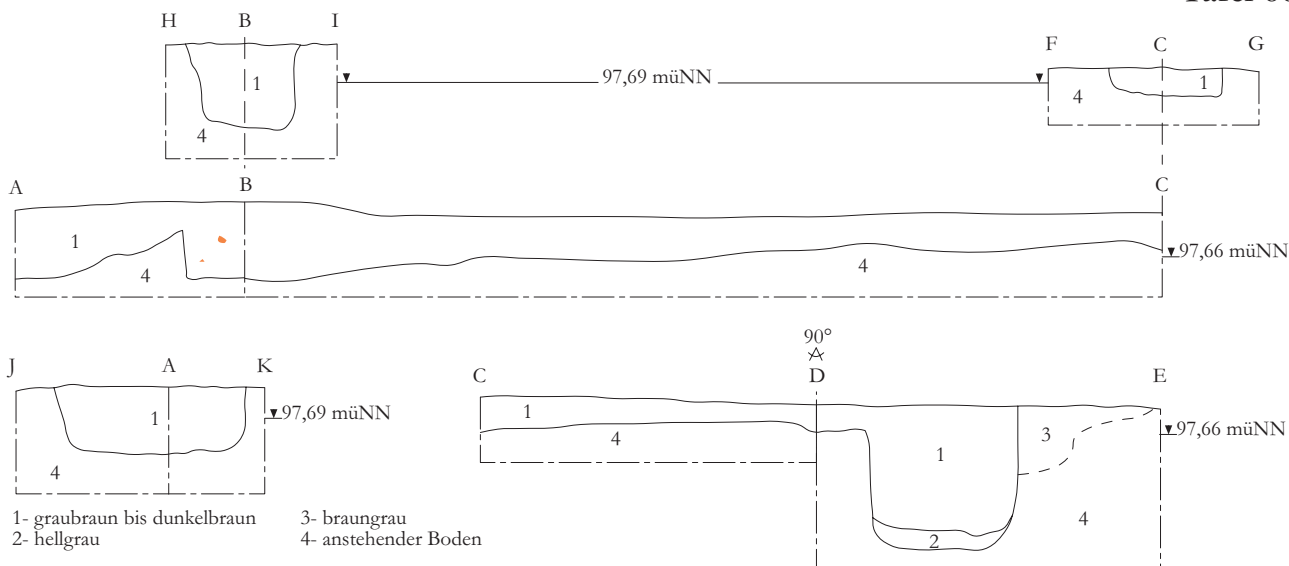
1- graubrauner Lehm
2- hellgrau
3- braungrau
4- grau
5- anstehender Boden
Pfosten 156 (St. 190)



1- dunkelgrau
2- graubraun
3- anstehender Boden
Pfosten 157 (St. 188)

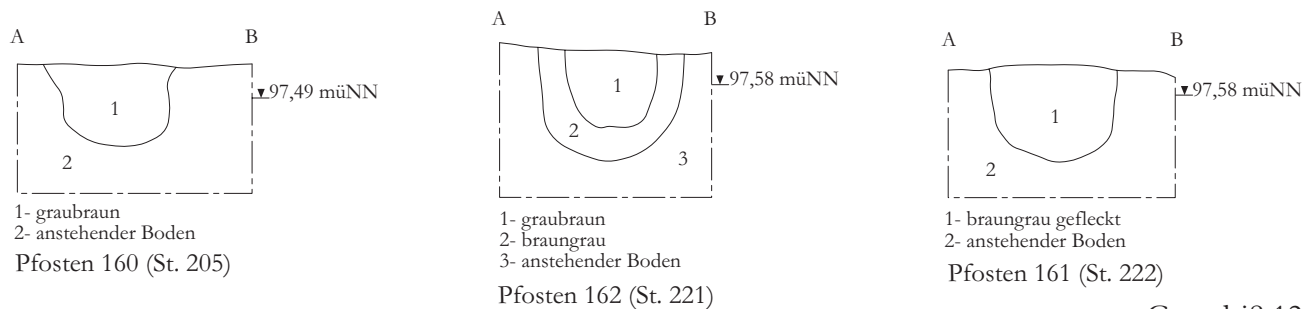


1- hell- bis mittelgrau
2- dunkelgrau
3- anstehender Boden
Pfosten 159 (St. 192)

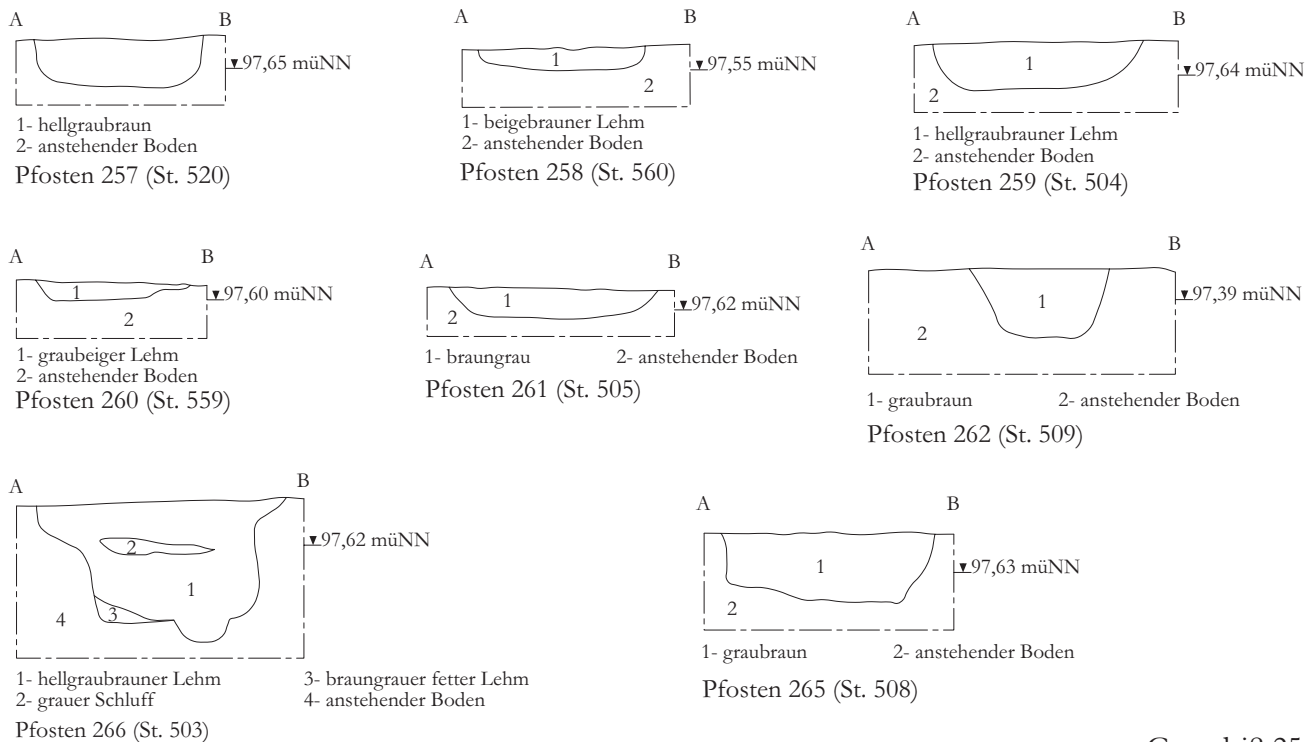


Wandgraben 9 (St. 197)

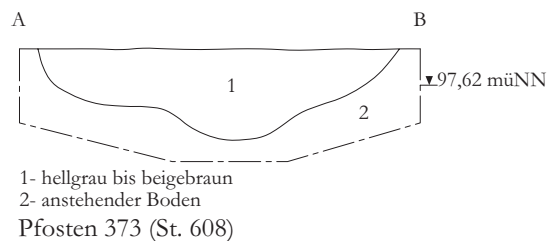
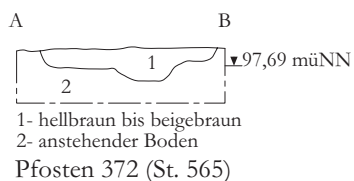
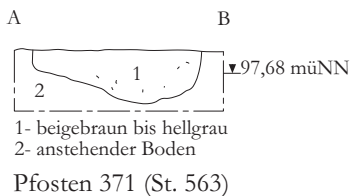
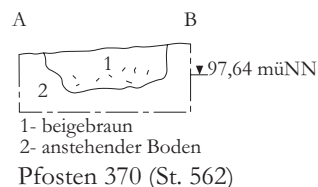
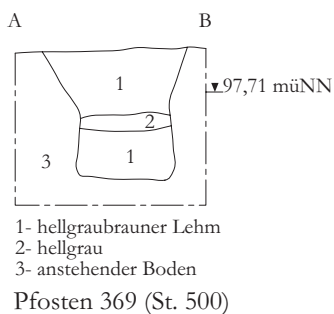
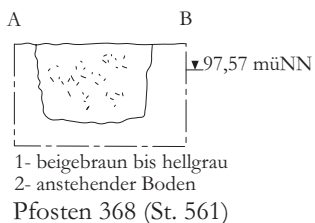
Grundriß 11



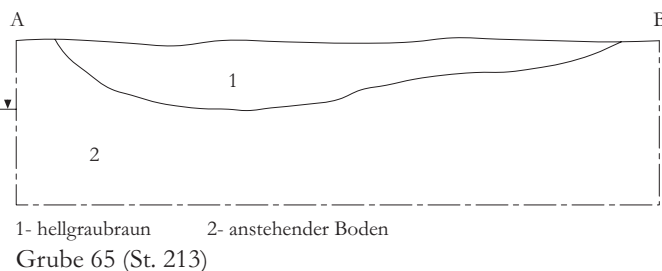
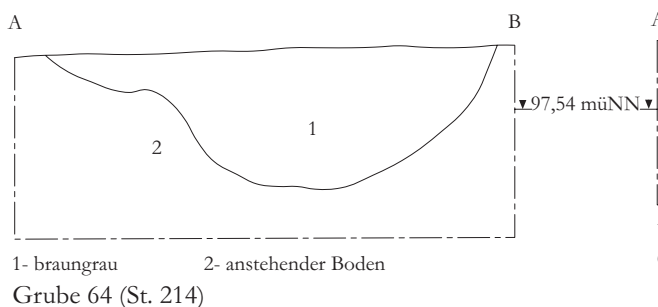
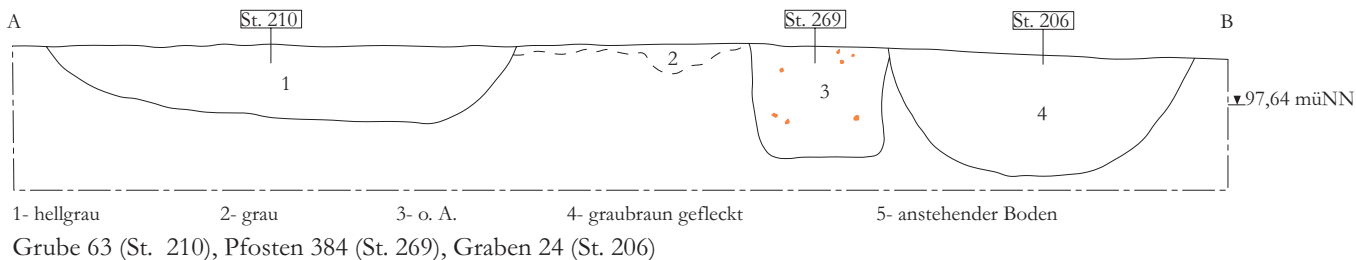
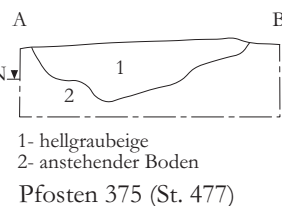
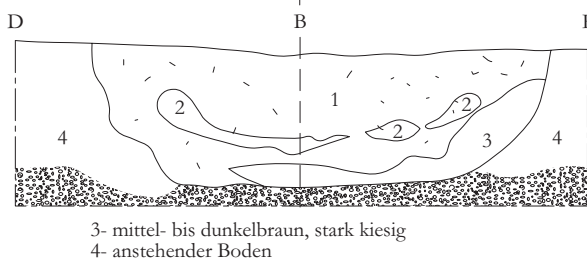
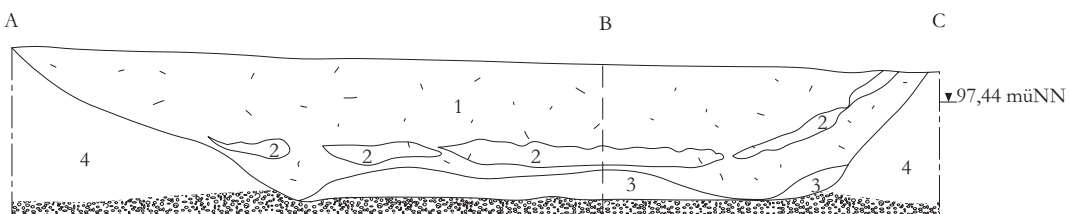
Grundriß 12



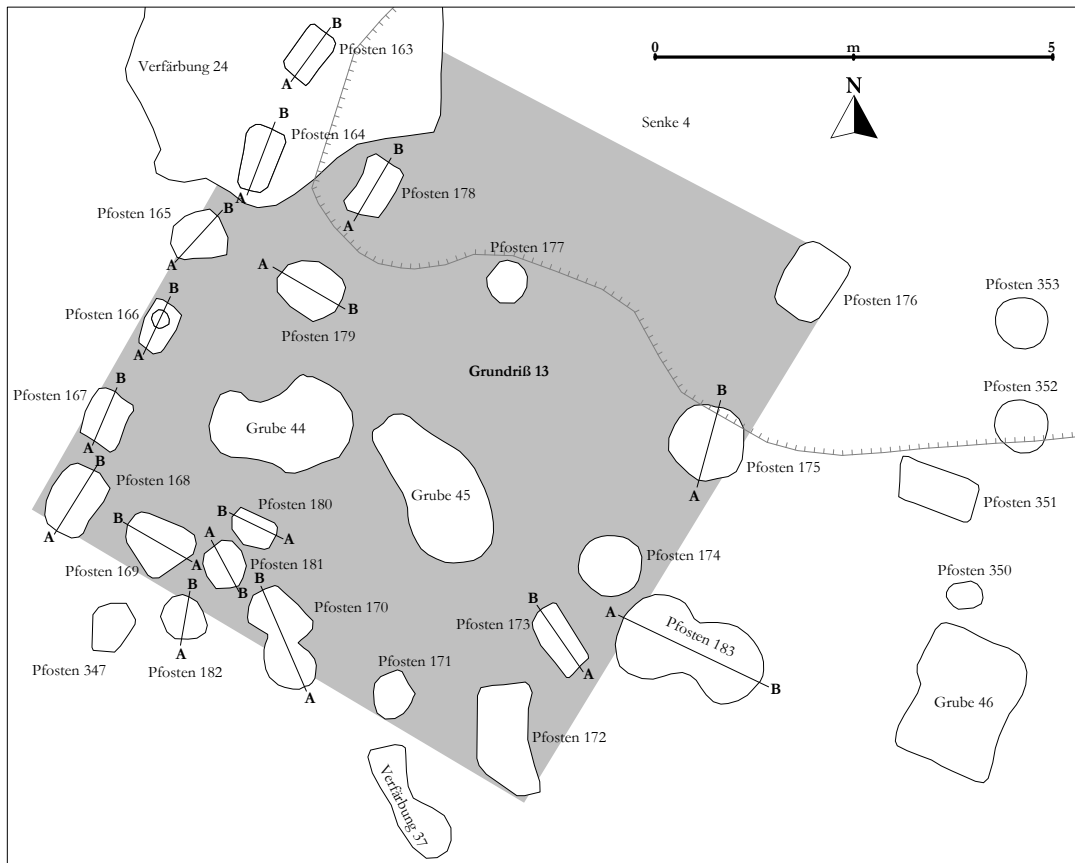
Grundriß 25



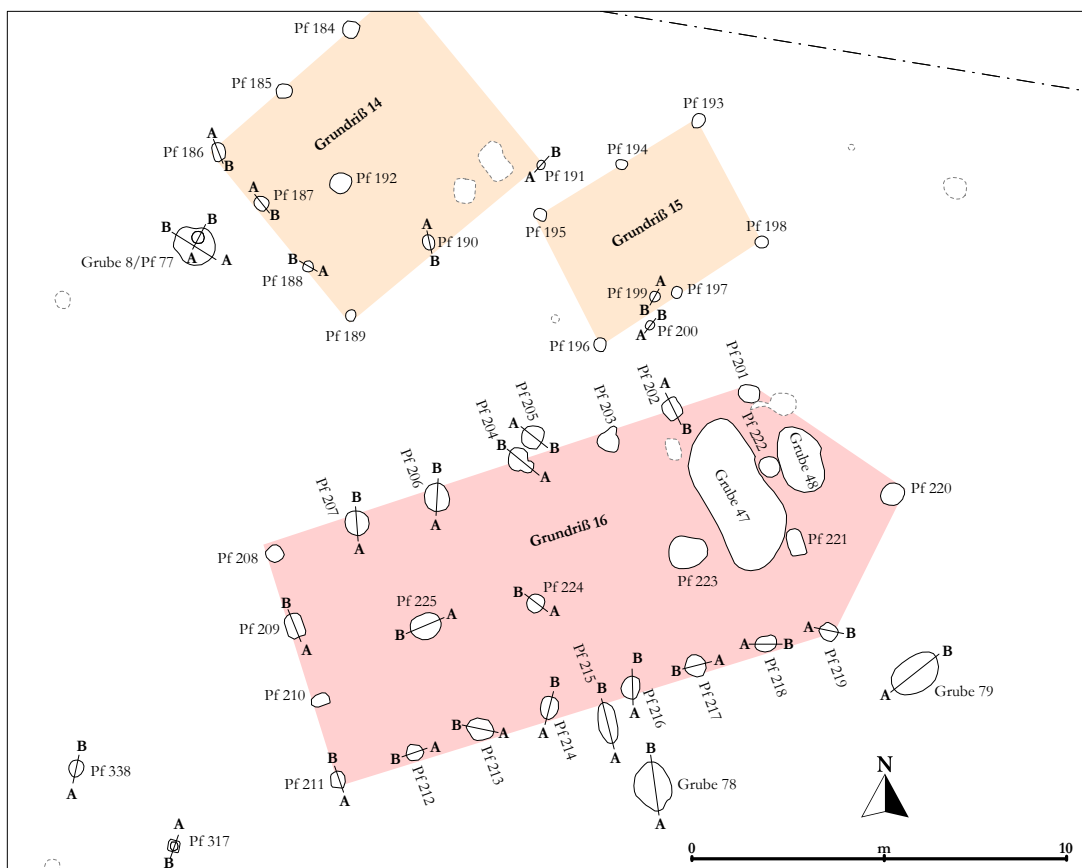
Pfostenkonzentration 3



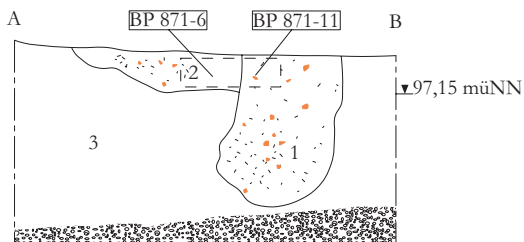
Befunde nahe der Grundrisse 10-12



HA 412 Schnittachsen
Grundriß 13

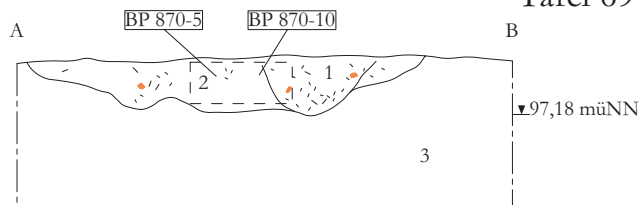


HA 412 Schnittachsen Pf= Pfosten
Grundrisse 14 bis 16



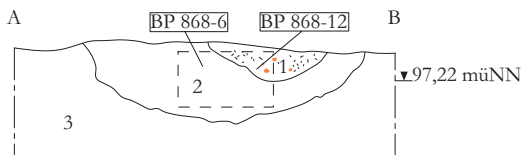
1- hellgrau bis mittelbraun, dunkelbraun gefleckt
2- braungrau
3- Verfärbung 24? (lt. Dokumentation Pseudogley)

Pfosten 163 (St. 871)



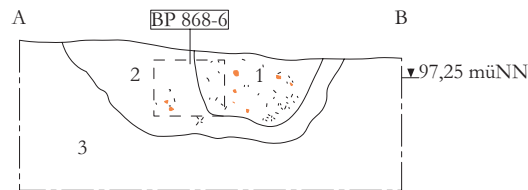
1- mittel- bis dunkelgraubraun 2- hellgraubraun, weiß meliert
3- Verfärbung 24? (lt. Dokumentation Pseudogley)

Pfosten 164 (St. 870)



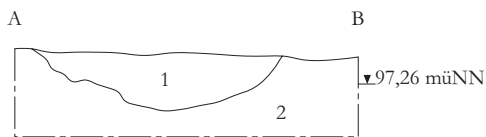
1- mittel- bis dunkelbraungrau
2- hellgraubraun, weiß meliert
3- Pseudogley

Pfosten 165 (St. 869)



1- mittel- bis dunkelbraungrau
2- hellbraun- bis hellgrau, weiß meliert
3- Pseudogley

Pfosten 166 (St. 868)



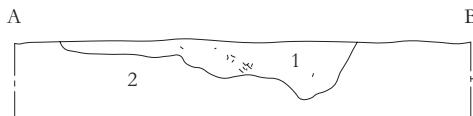
1- mittelbraungrau, weiß meliert
2- Pseudogley

Pfosten 167 (St. 867)



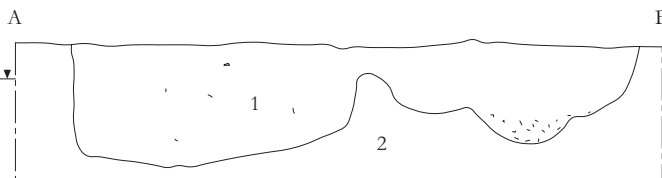
1- mittelgraubraun 3- Pseudogley
2- hellgraubraun, weiß meliert

Pfosten 168 (St. 866)



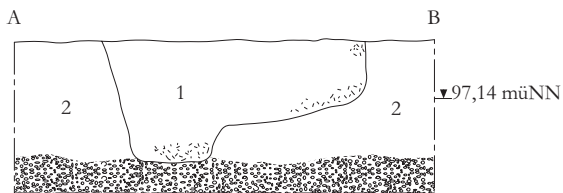
1- hellgrau 2- anstehegender Boden

Pfosten 169 (St. 864)



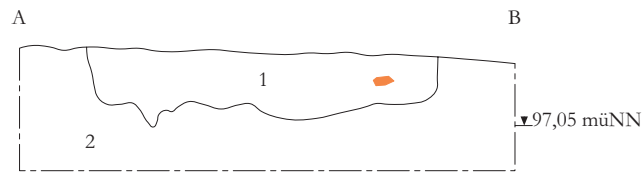
1- hellgrau 2- anstehegender Boden

Pfosten 170 (St. 862)



1- graubraun 2- anstehegender Boden

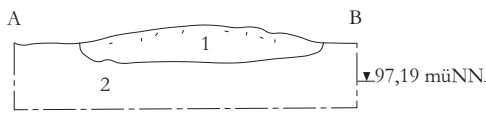
Pfosten 173 (St. 898)



1- hellgrau 2- anstehegender Boden

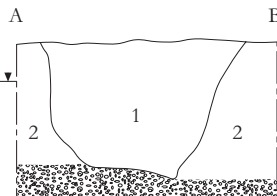
Pfosten 175 (St. 851)

Grundriß 13



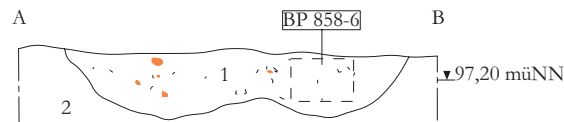
1- hellgrau
2- anstehegender Boden

Pfosten 180 (St. 860)



1- graubraun
2- anstehegender Boden

Pfosten 181 (St. 861)



1- graubraun 2- anstehegender Boden

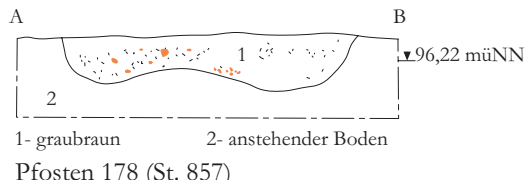
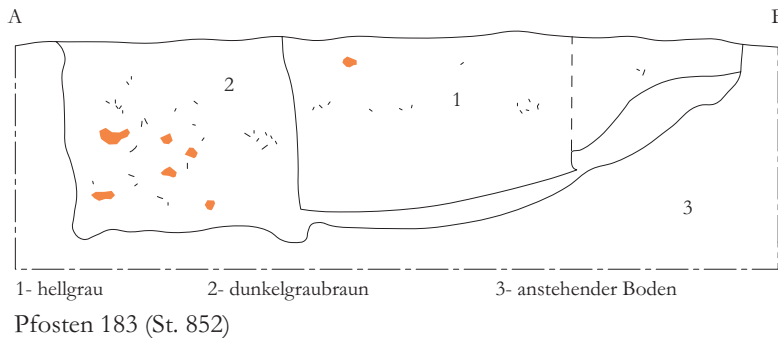
Pfosten 179 (St. 858)



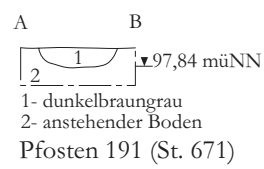
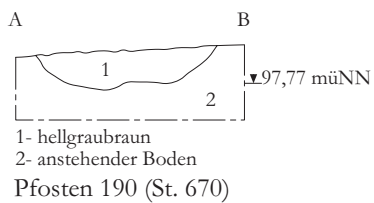
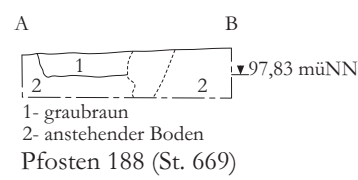
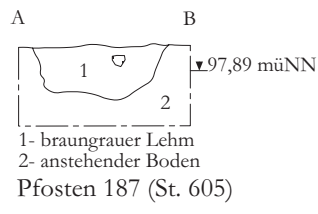
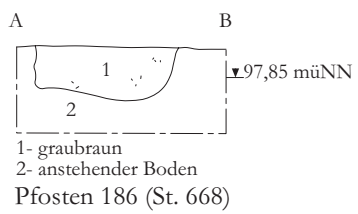
1- hellgrau
2- anstehegender Boden

Pfosten 182 (St. 863)

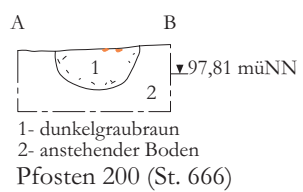
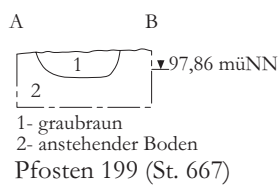
Grundriß 13?



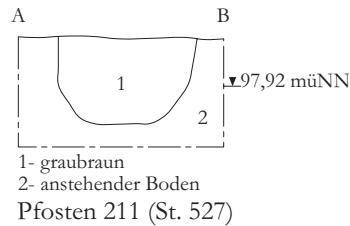
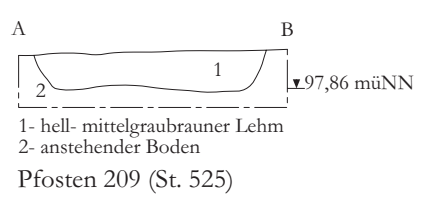
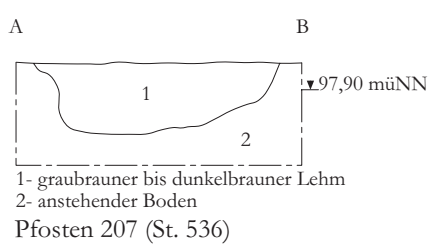
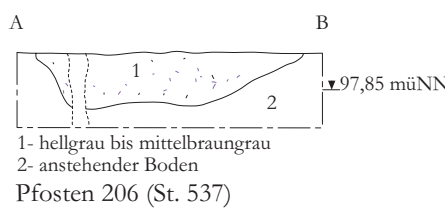
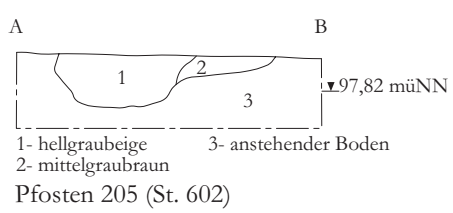
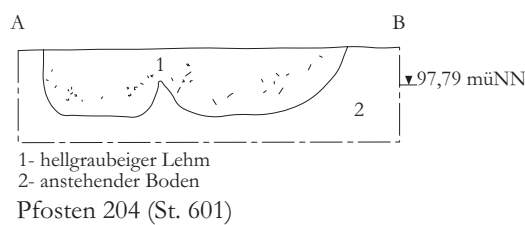
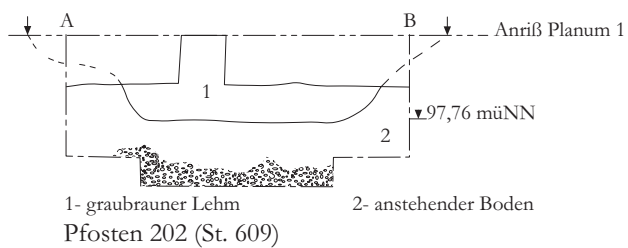
Grundriß 13?



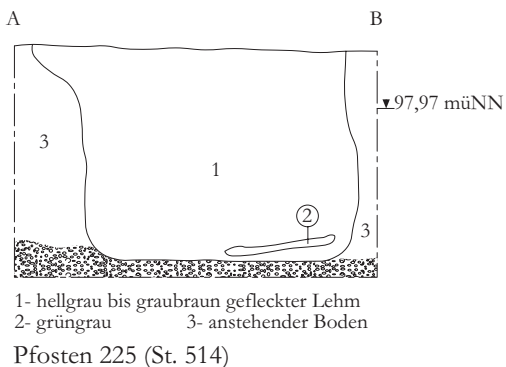
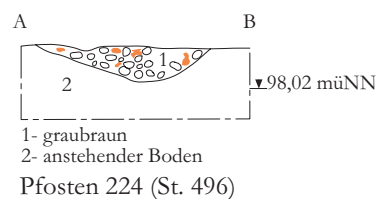
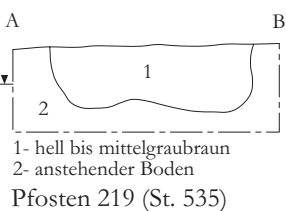

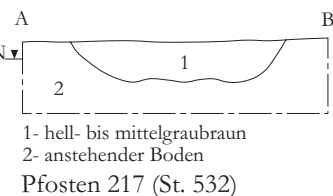
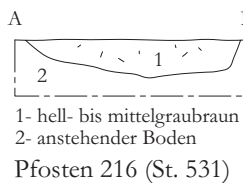
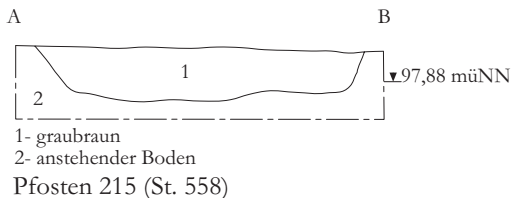
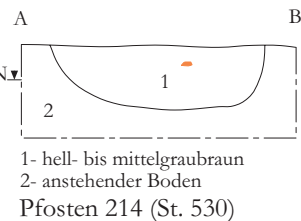
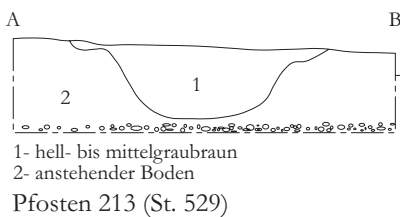
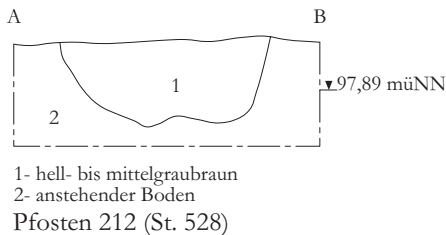
Grundriß 14



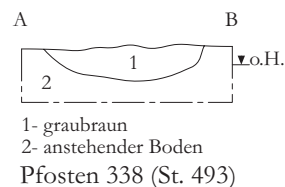

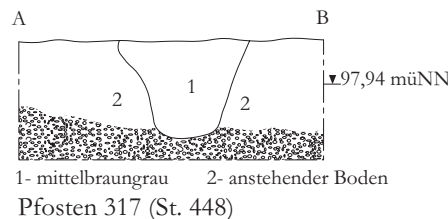
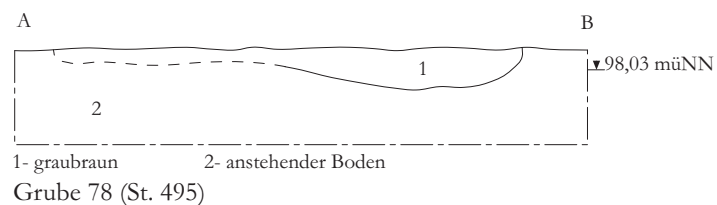
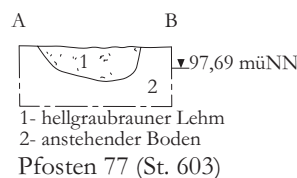
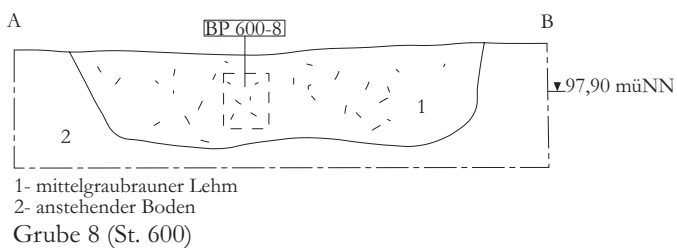
Grundriß 15?



Grundriß 16



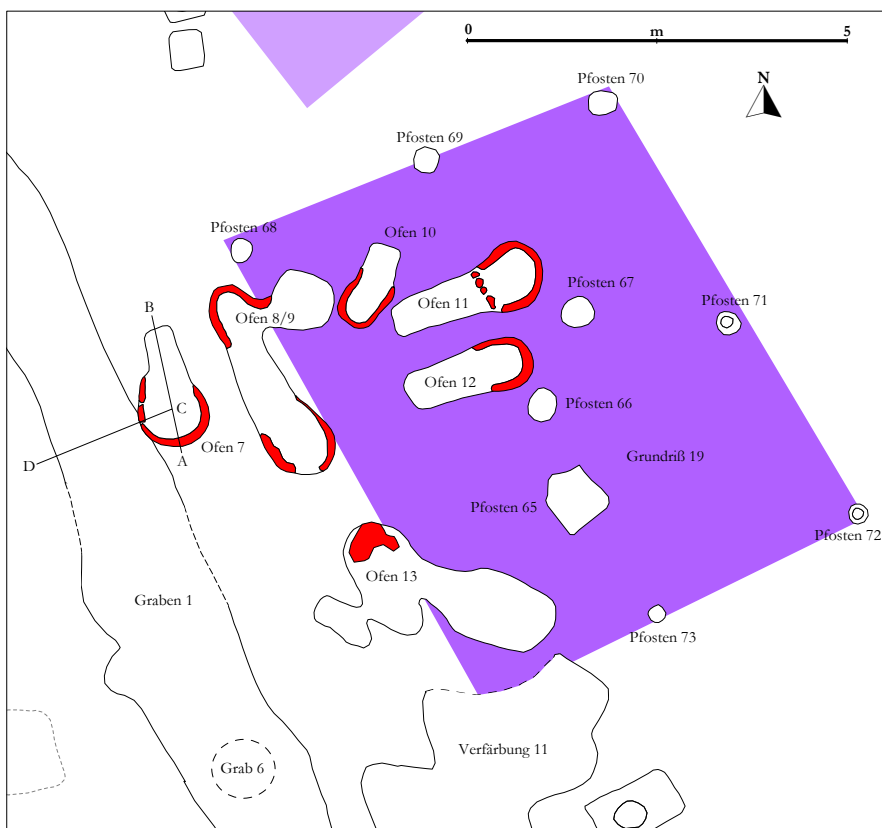
Grundriß 16



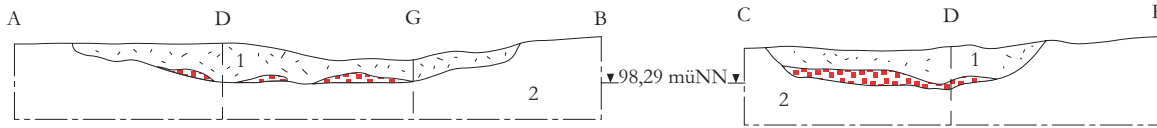
Befunde nahe der Grundrisse 14 bis 16



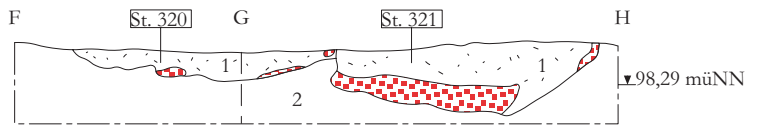
HA 412
Schnittachsen
Grundriß 18 und Ofenbatterie 1



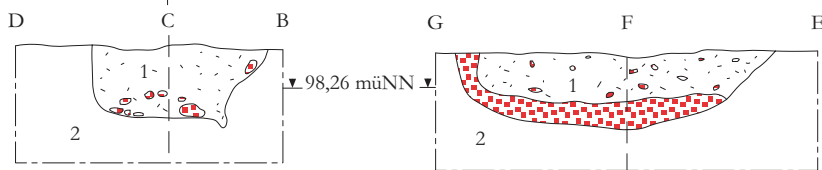
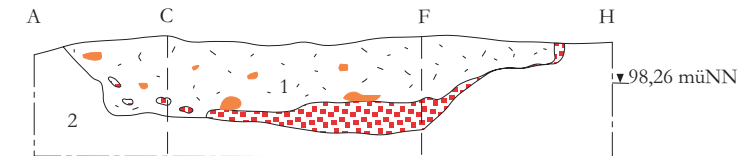
HA 412
Schnittachsen
Grundriß 19 und Ofenbatterie 2



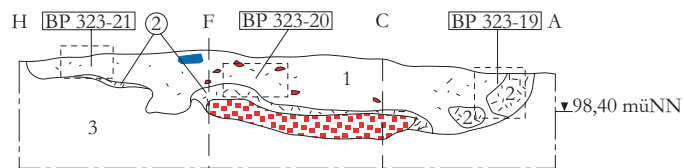
1- hell- bis dunkelgraue Asche
2- anstehender Boden
Ofen 3 (St. 320)



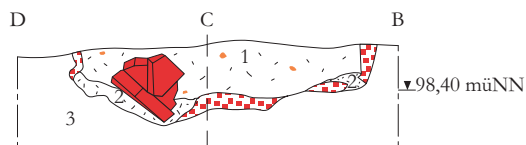
1- hell- bis dunkelgraue Asche
2- anstehender Boden
Ofen 3 (St. 320), Ofen 4 (St. 321)



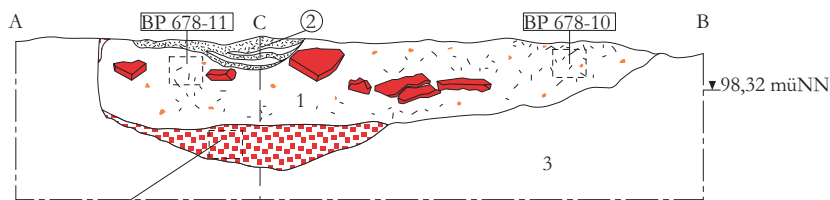
1- schwarzgraue fette Asche
2- anstehender Boden
Ofen 5 (St. 322)



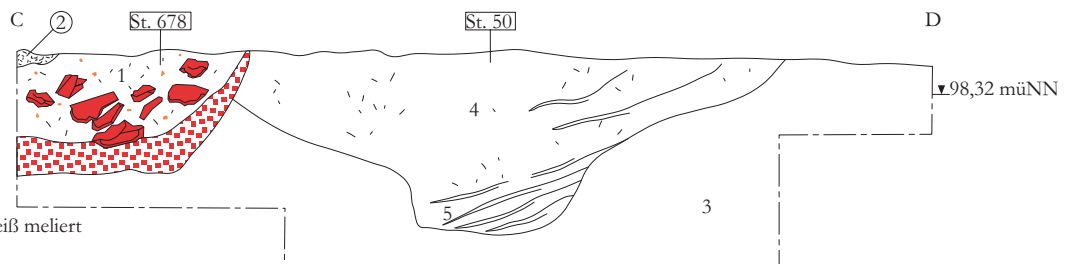
1- dunkelbraungrau fettiges Substrat
2- HK-Schicht
3- anstehender Boden
Ofen 6 (St. 323)



Ofenbatterie 1



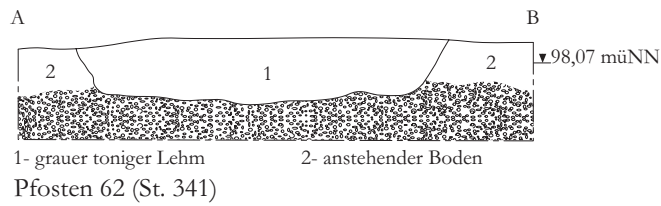
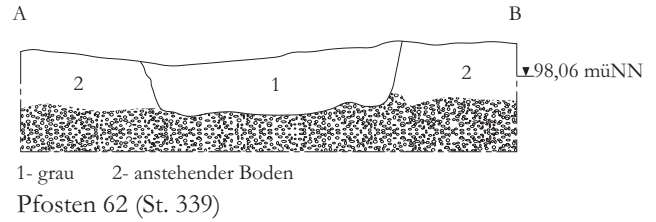
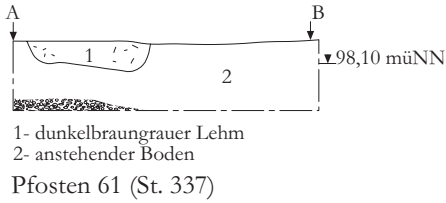
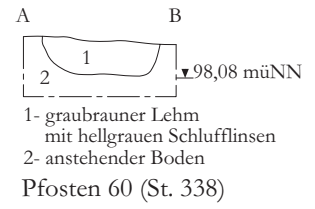
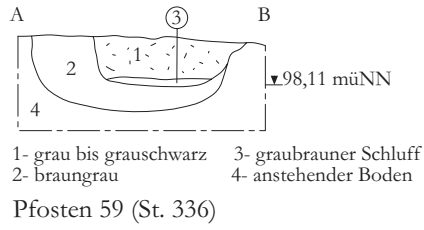
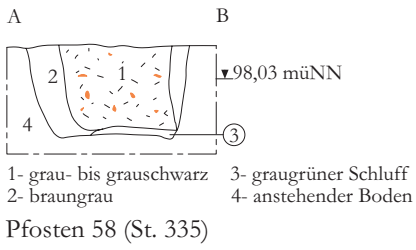
BP.678-12



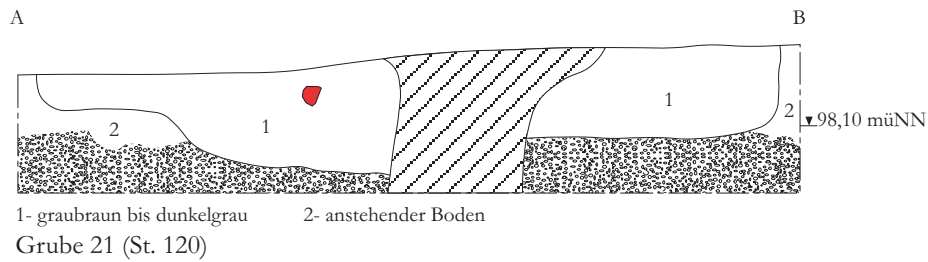
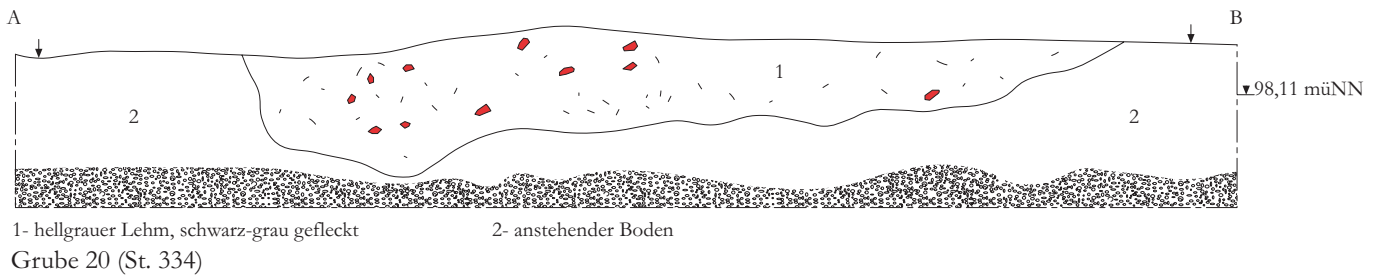
1- hell- bis dunkelbraun, weiß meliert
2- mittel- bis dunkelgrau
3- anstehender Boden
4- hell- bis dunkelgraubraun, weiße Linsen
5- hell- bis dunkelgraubraun mit grauen Bändern

Ofen 7 (St. 678), Graben 1 (St. 50)

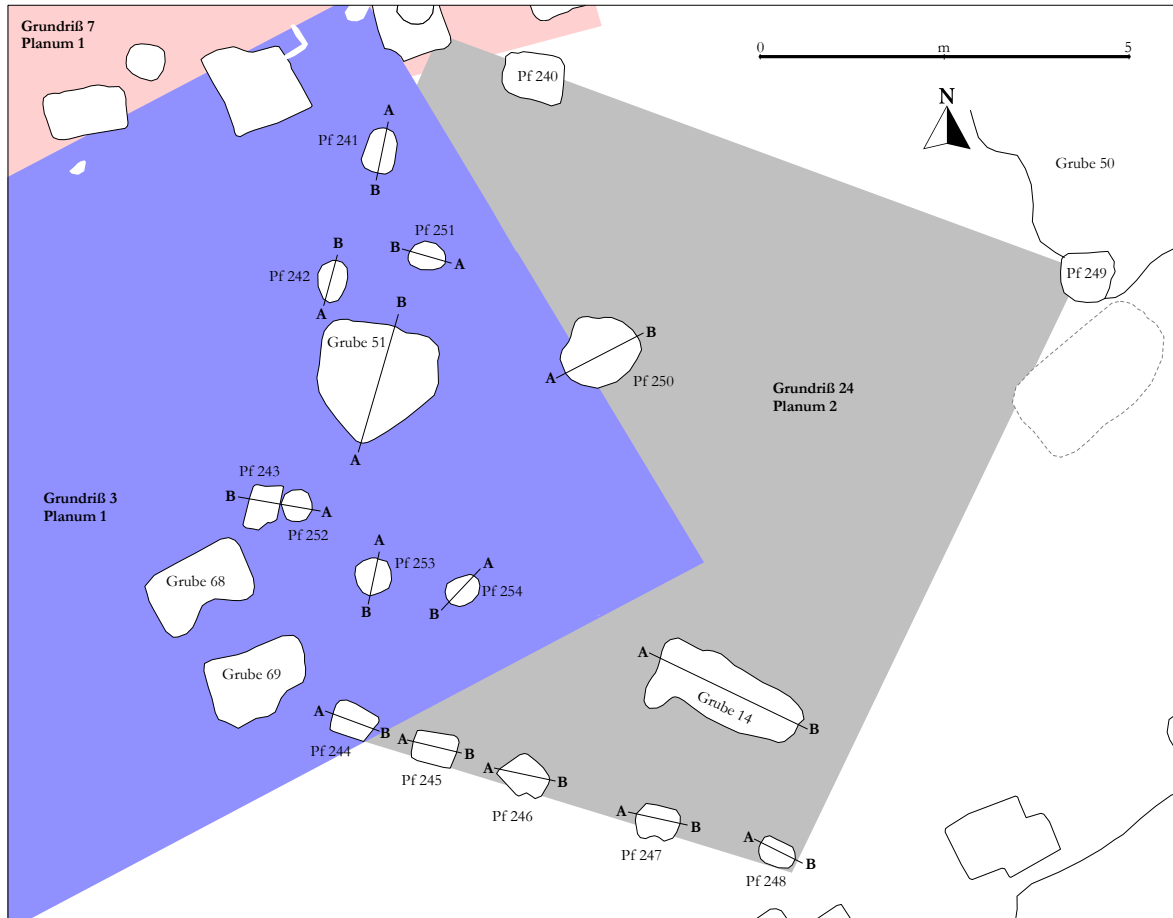
Ofenbatterie 2



Grundriß 18



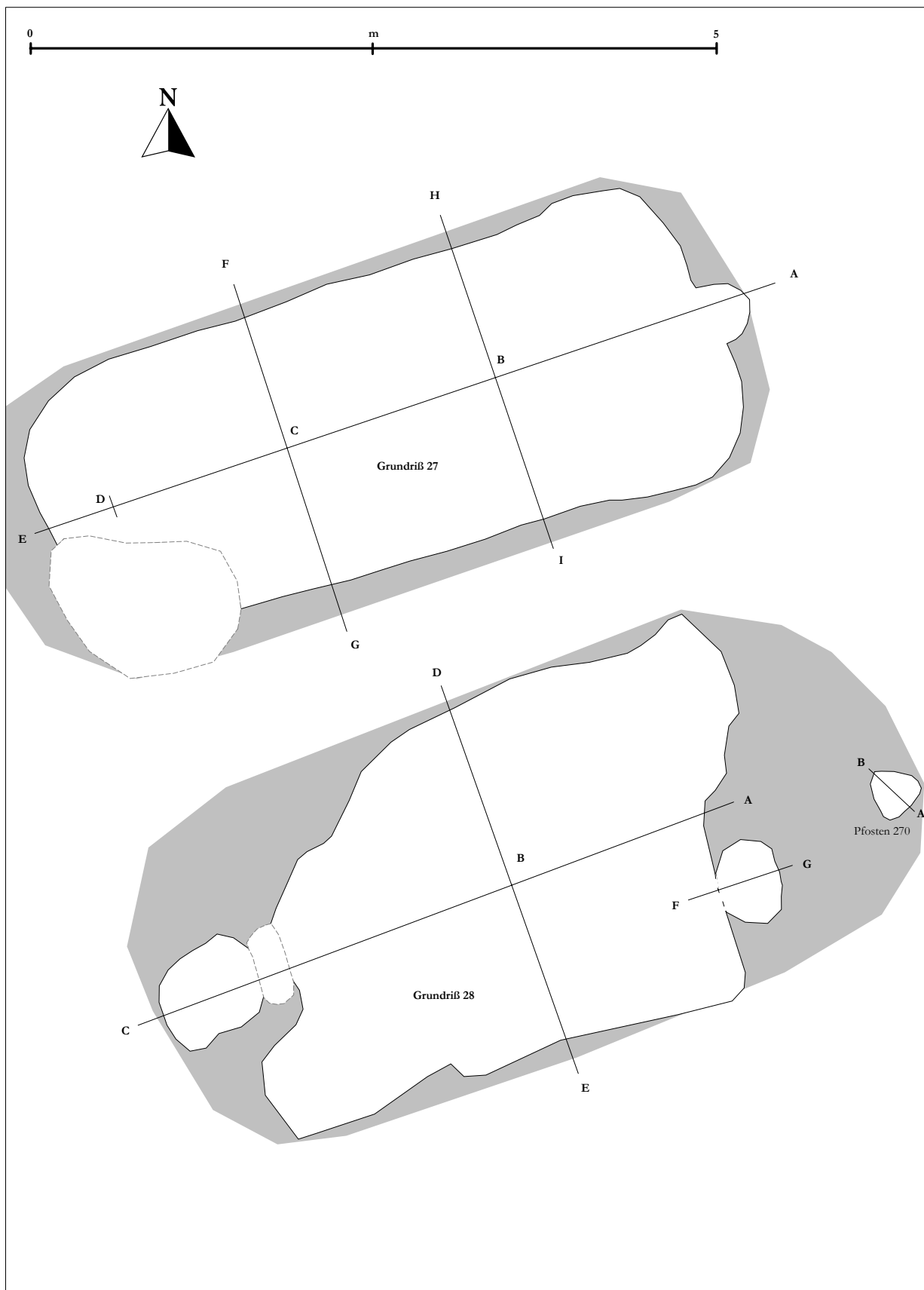
Gruben bei
 Ofenbatterie 1



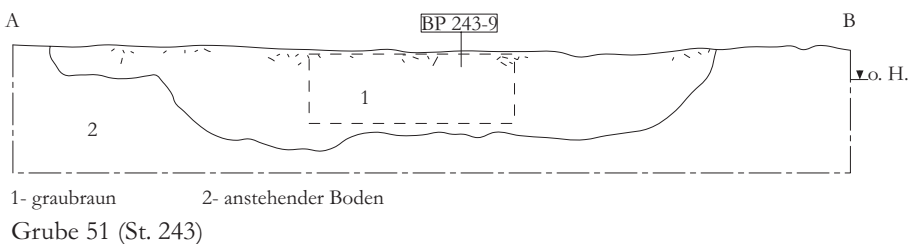
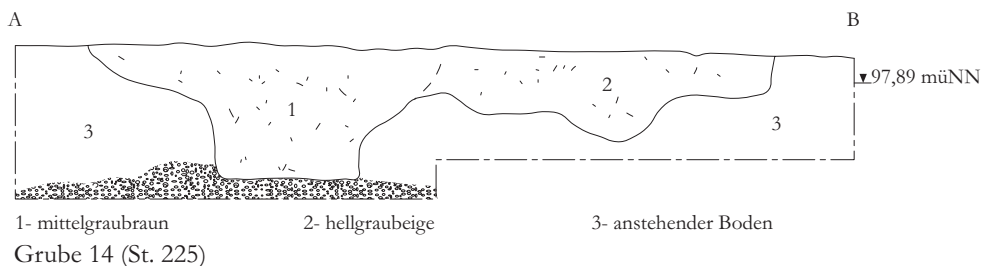
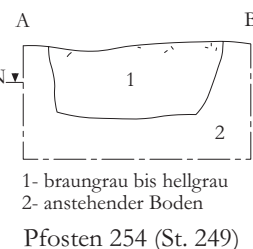
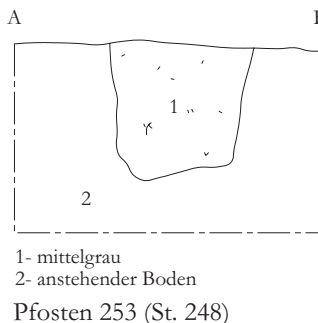
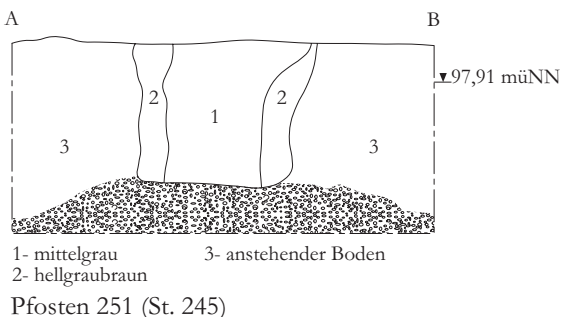
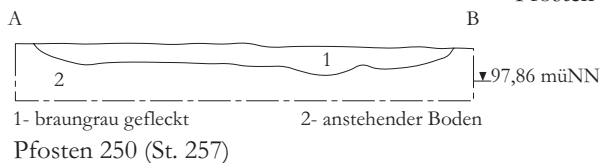
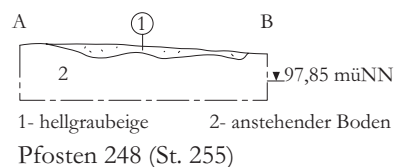
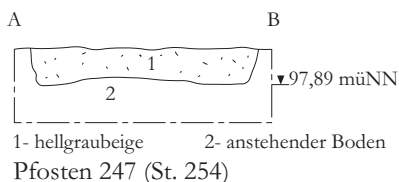
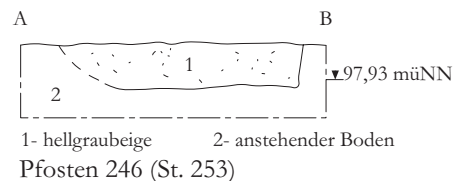
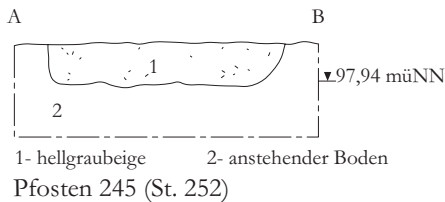
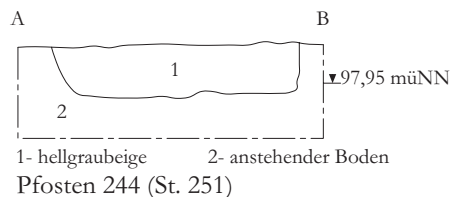
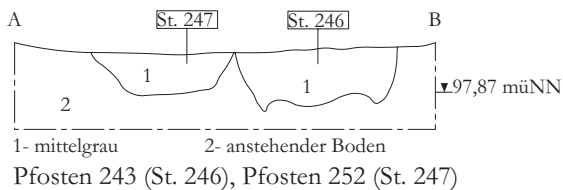
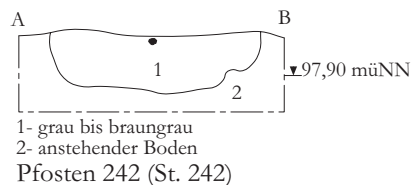
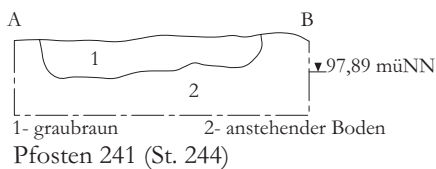
HA 412 Schnittachsen Pf= Pfosten
Grundriß 24

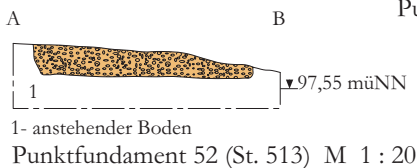
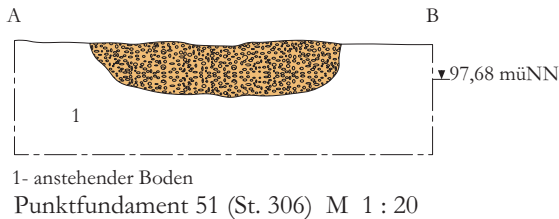
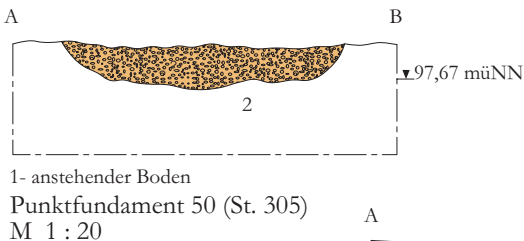
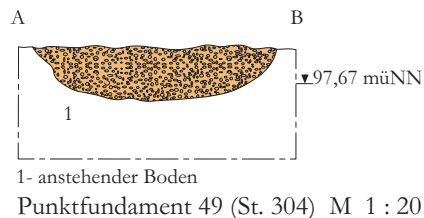
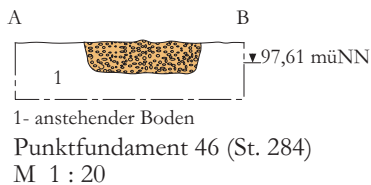
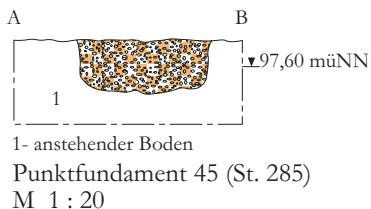


HA 412 Schnittachsen PF= Punktfundament
Grundriß 26

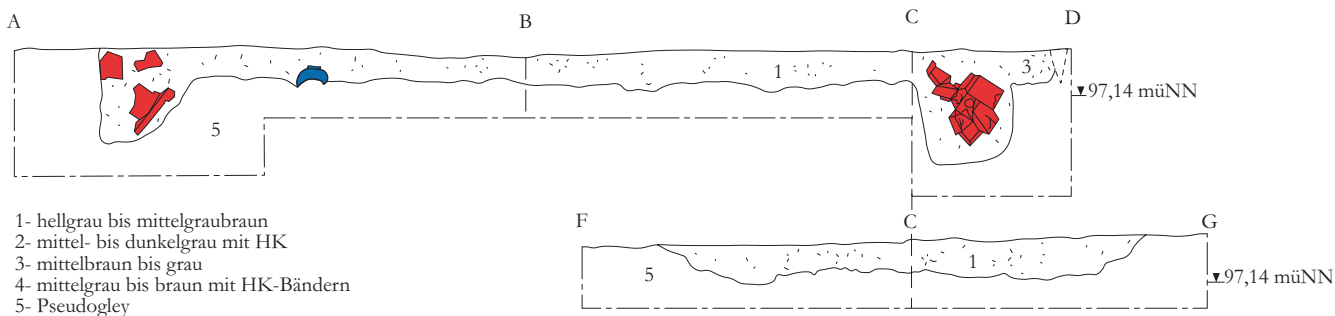


HA 412
Schnittachsen
Grundriß 27 und Grundriß 28



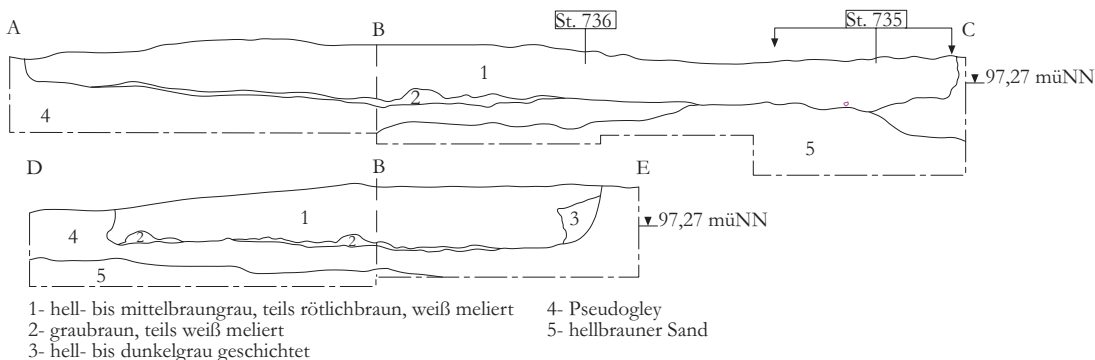


Grundriß 26

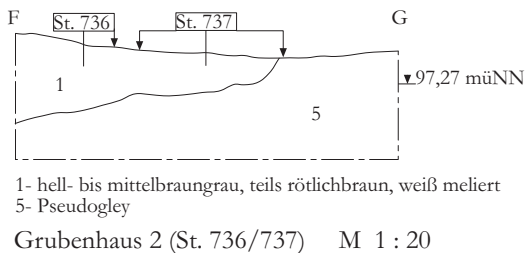
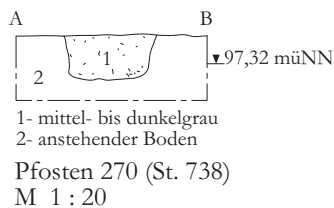


Grubenhaus 1 (St. 740) M 1 : 30

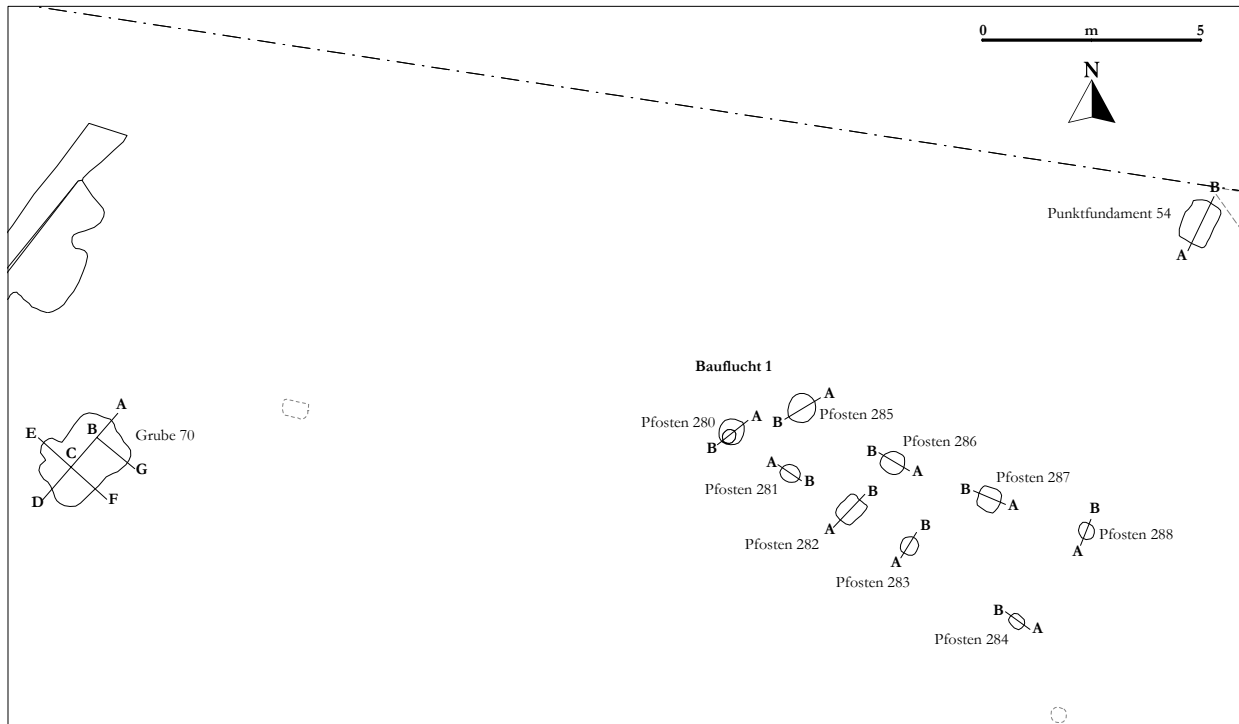
Grundriß 27



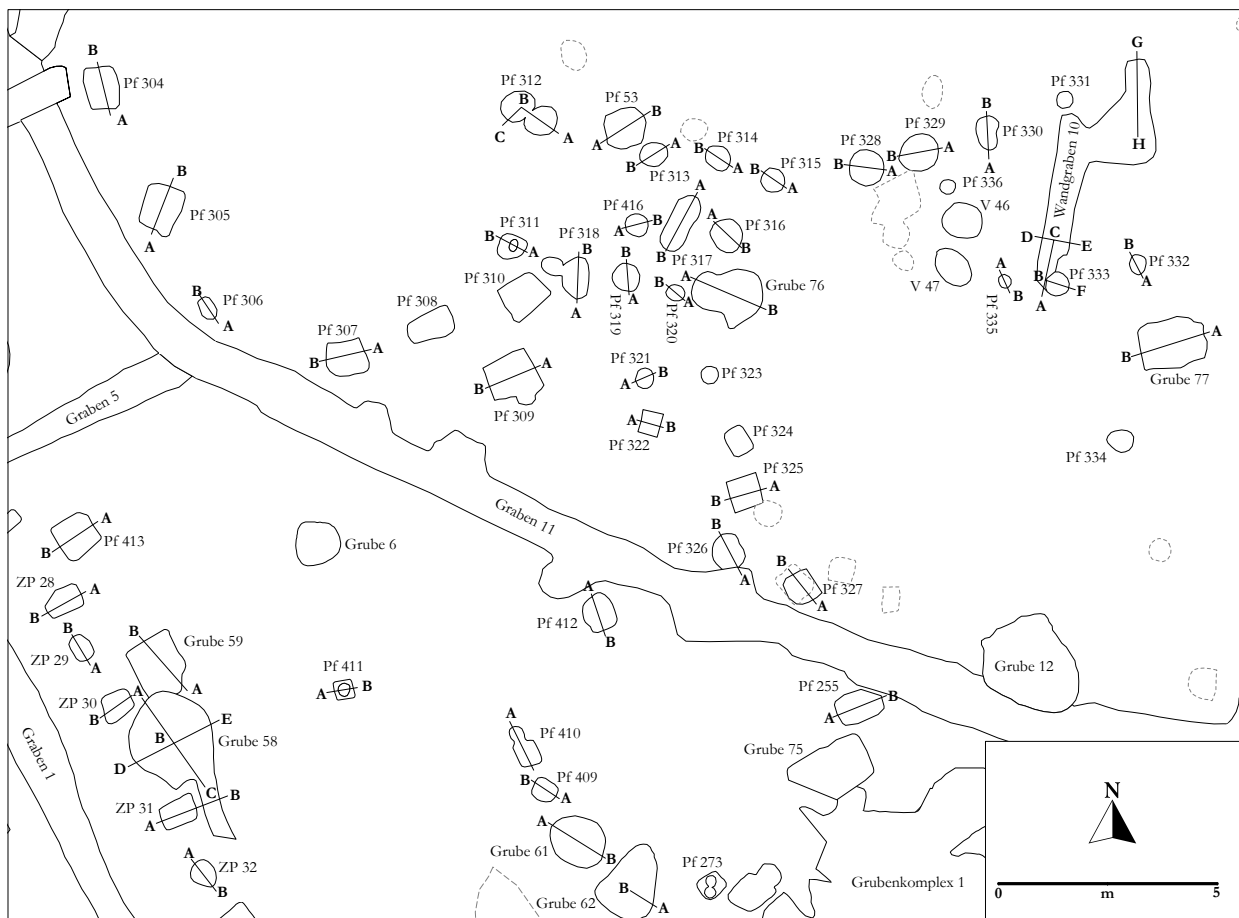
Grubenhaus 2 (St. 735/736) M 1 : 30



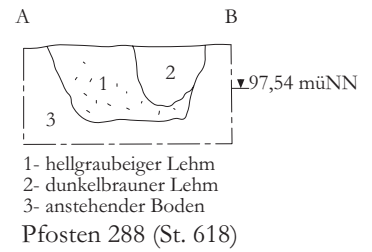
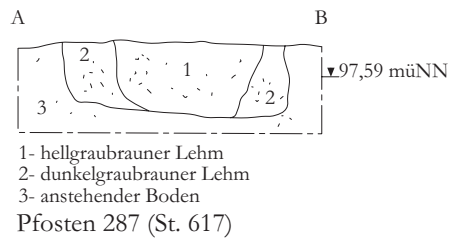
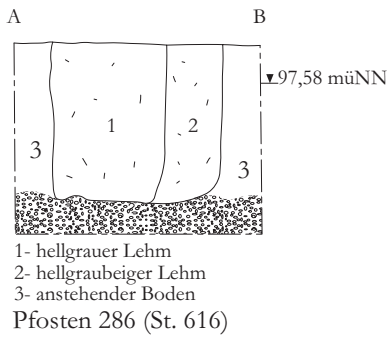
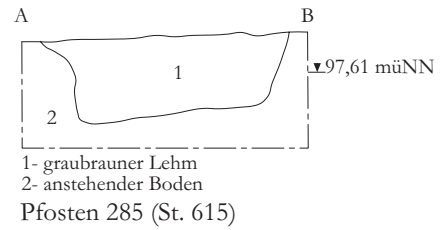
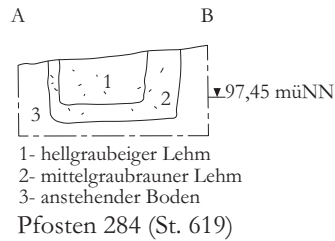
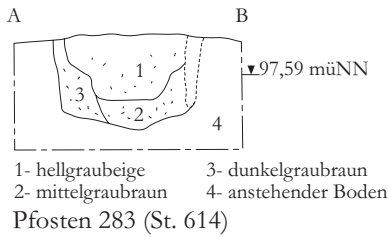
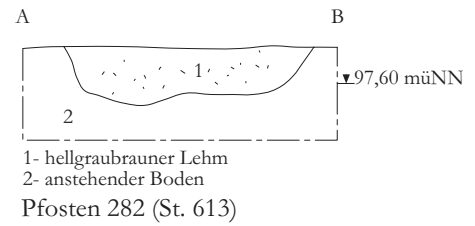
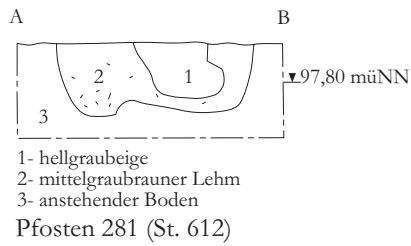
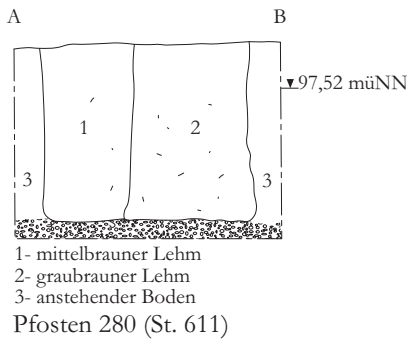
Grundriß 28



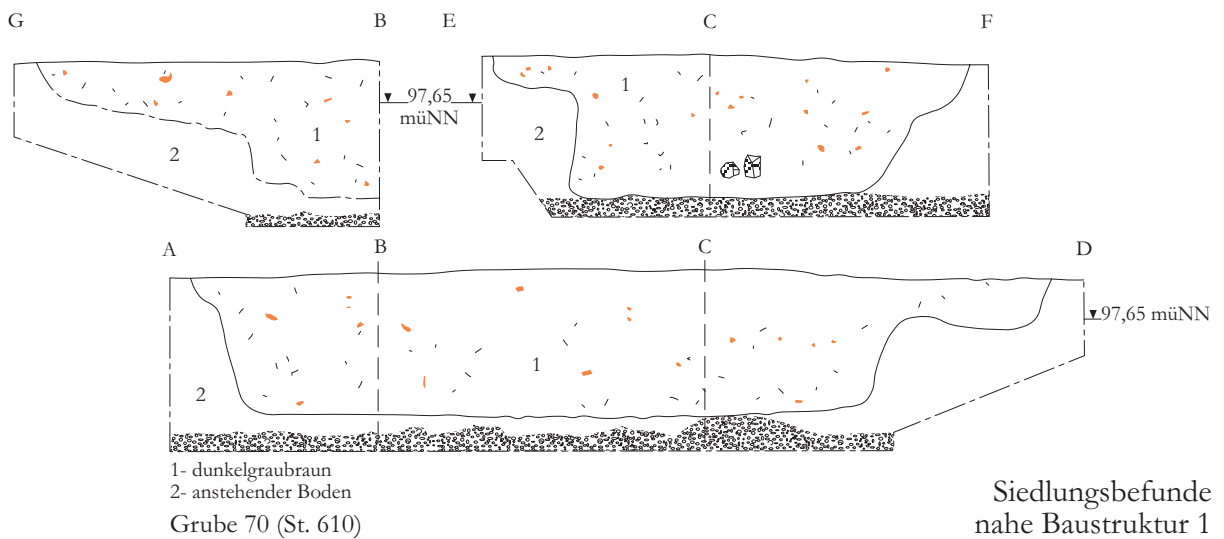
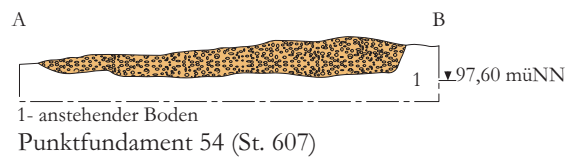
HA 412
Schnittachsen
Bauflecht 1 und weitere Befunde



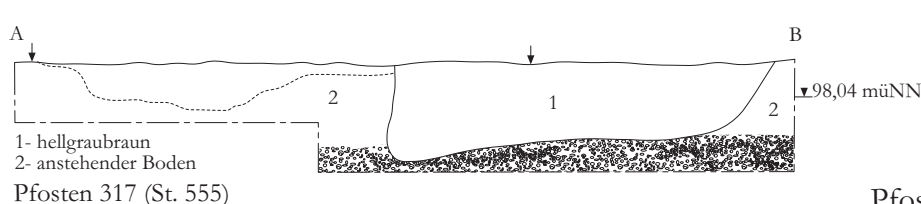
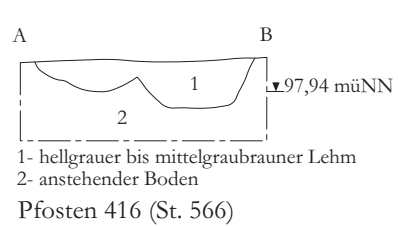
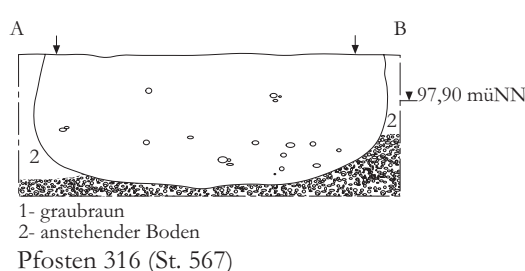
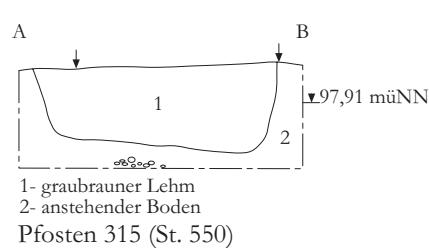
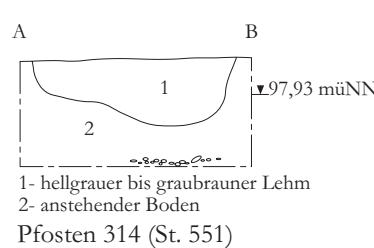
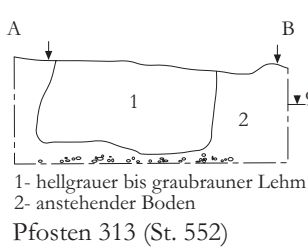
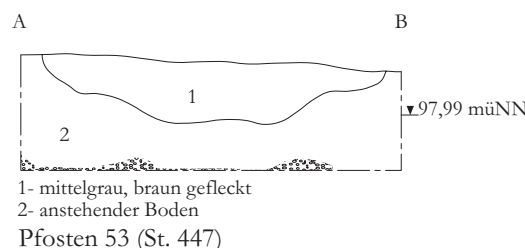
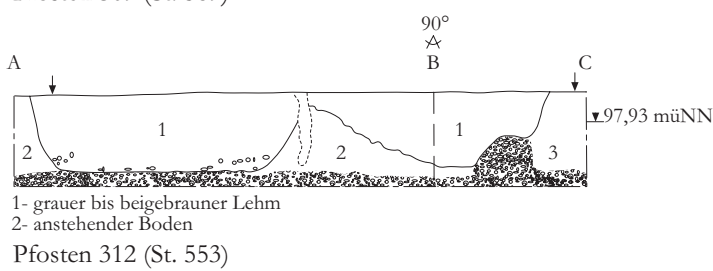
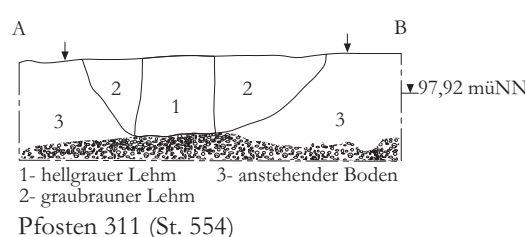
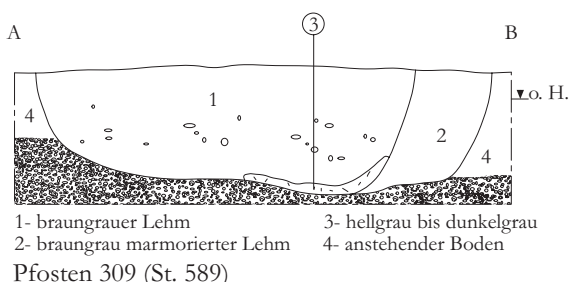
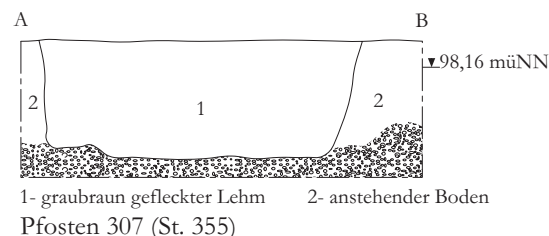
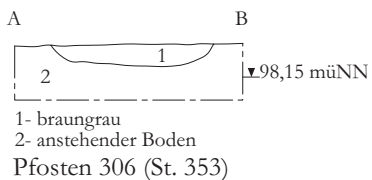
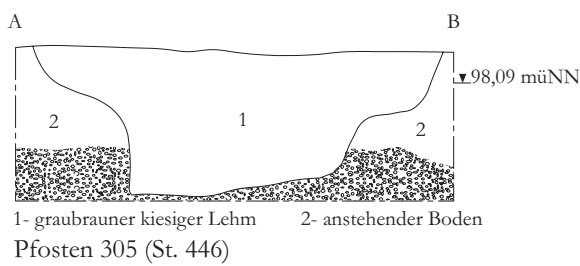
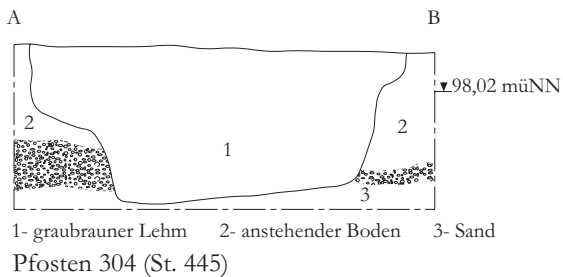
HA 412
Schnittachsen
Pfostenkonzentration 1 und weitere Befunde Pf= Pfosten, V= Verfärbung, ZP= Zaunpfosten



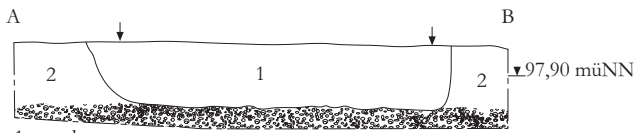
Baufucht 1



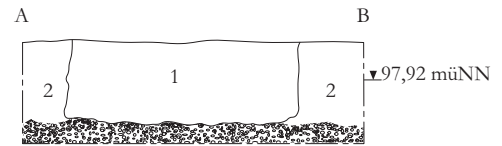
Siedlungsbefunde
nahe Baustruktur 1



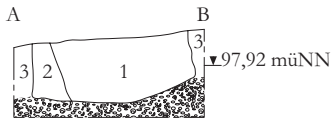
Pfostenkonzentration 1



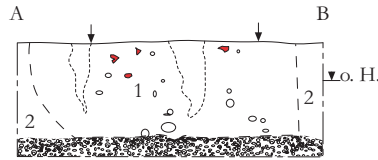
1- graubraun
2- anstehender Boden
Pfosten 318 (St. 556)



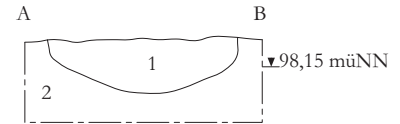
1- graubrauner Lehm
2- anstehender Boden
Pfosten 319 (St. 557)



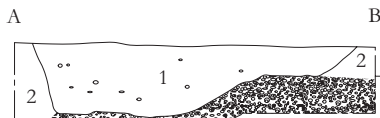
1- hellgrauer bis graubrauner Lehm
2- braungrau marmorierter Lehm
3- anstehender Boden
Pfosten 320 (St. 591)



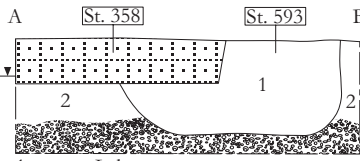
1- hell bis dunkelgrau
2- anstehender Boden
Pfosten 321 (St. 585)



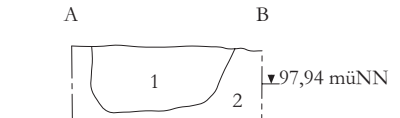
1- braungrau bis dunkelgrau
2- anstehender Boden
Pfosten 322 (St. 356)



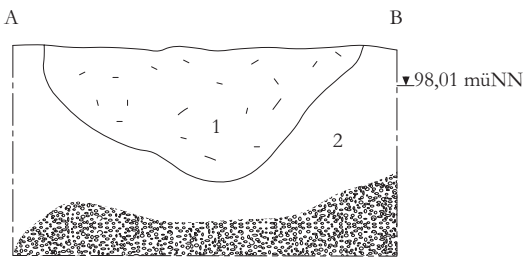
1- graubraun marmoriert
2- anstehender Boden
Pfosten 326 (St. 592)



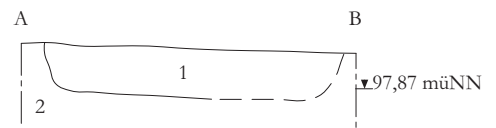
1- grauer Lehm
2- anstehender Boden
Pfosten 327 (St. 593)



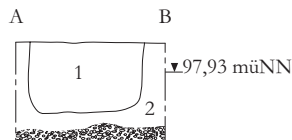
1- beige bis braungrau
2- anstehender Boden
Pfosten 332 (St. 549)



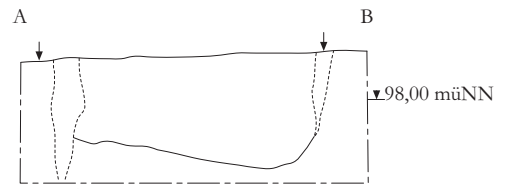
1- mittelgrau
2- anstehender Boden
Pfosten 328 (St. 482)



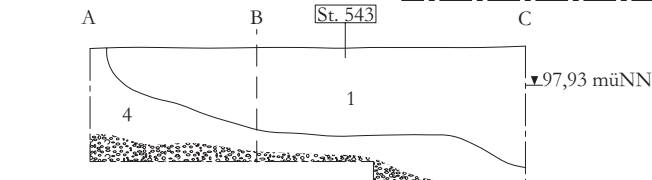
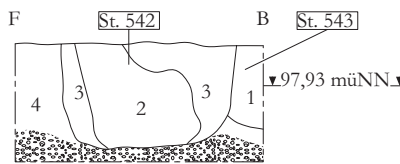
1- graubraun
2- anstehender Boden
Pfosten 329 (St. 523)



1- graubraun
2- anstehender Boden
Pfosten 335 (St. 548)

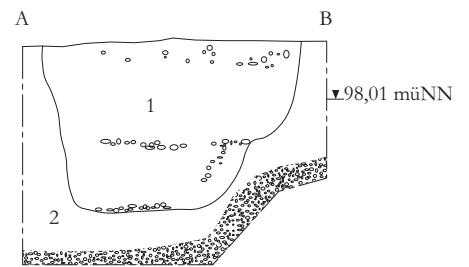
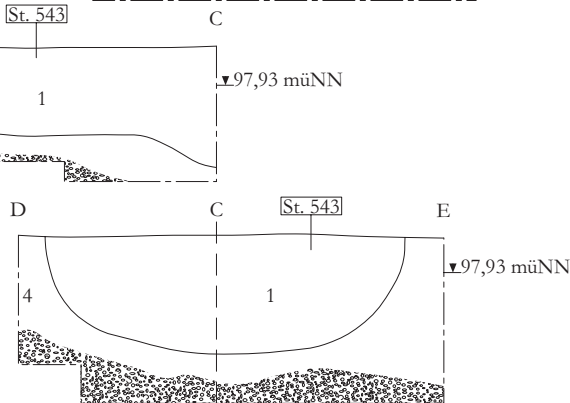
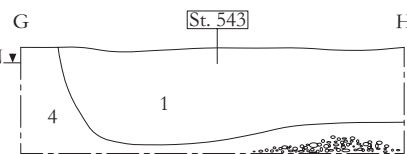


1- graubraun
2- anstehender Boden
Pfosten 330 (St. 545)



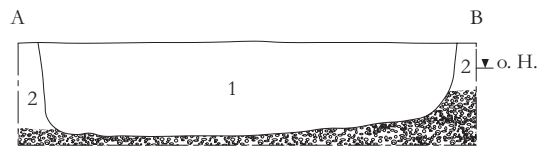
1- mittel- dunkelgraubraun
2- hellgrau
3- mittelbraungrau
4- anstehender Boden

Pfosten 333 (St. 542)
Wandgraben 10 (St. 543)

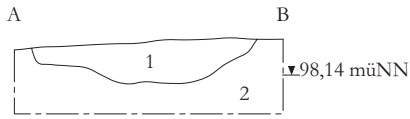


1- graubraun
2- anstehender Boden
Pfosten 325 (St. 357)

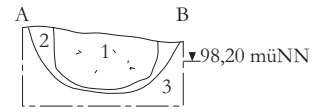
Pfostenkonzentration 1



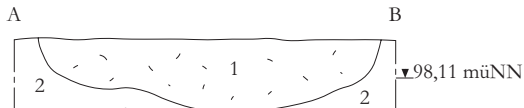
1- graubraun
2- anstehender Boden
Pfosten 255 (St. 586)



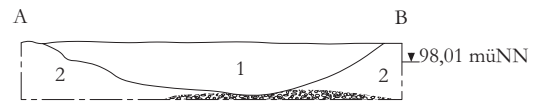
1- braungrau 2- anstehender Boden
Pfosten 409 (St. 53)



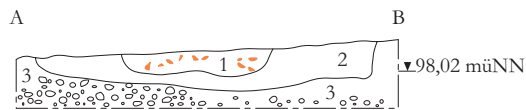
1- mittelgrau
2- o. A.
3- anstehender Boden
Pfosten 411 (St. 333)



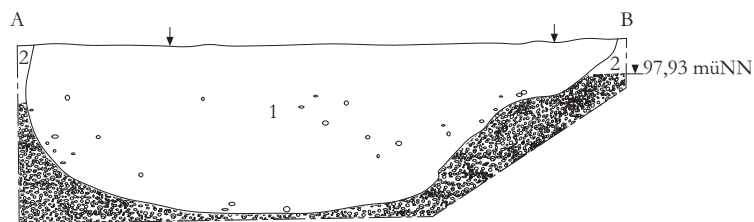
1- graubraun 2- anstehender Boden
Pfosten 410 (St. 332)



1- braungrau 2- anstehender Boden
Pfosten 412 (St. 340)

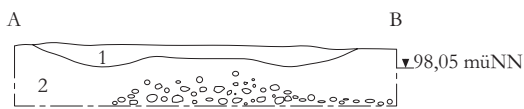


1- dunkelbrauner Lehm
2- hellgraubrauner Lehm
3- anstehender Boden
Pfosten 413 (St. 347)

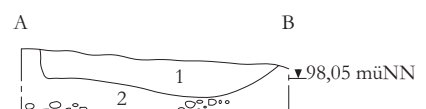


1- grauer, braun marmorierter Lehm
2- anstehender Boden
Grube 76 (St. 583)

Befunde nahe
Pfostenkonzentration 1



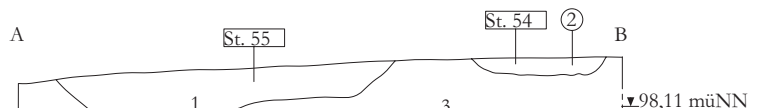
1- braungrau 2- anstehender Boden
Zaunpfosten 28 (St. 346)



1- braungrau 2- anstehender Boden
Zaunpfosten 29 (St. 345)



1- graubraun 2- anstehender Boden
Zaunpfosten 30 (St. 344)

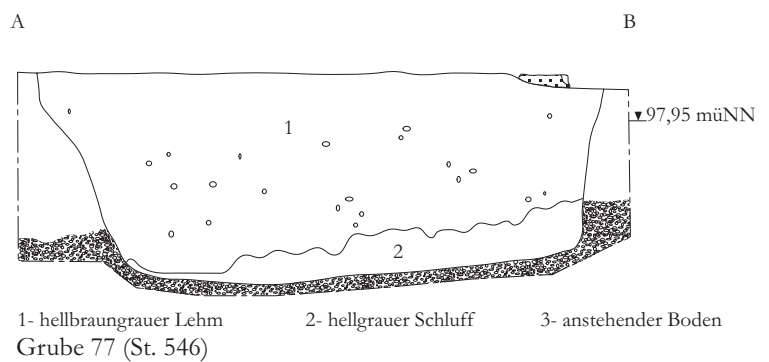
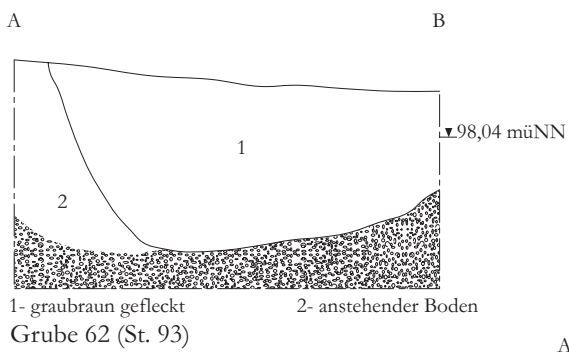
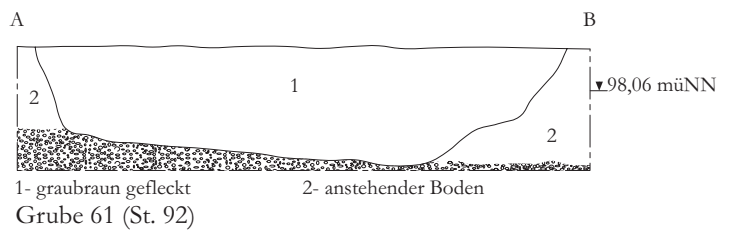
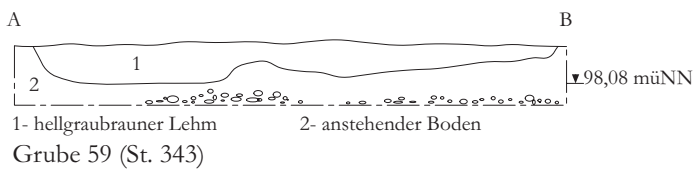
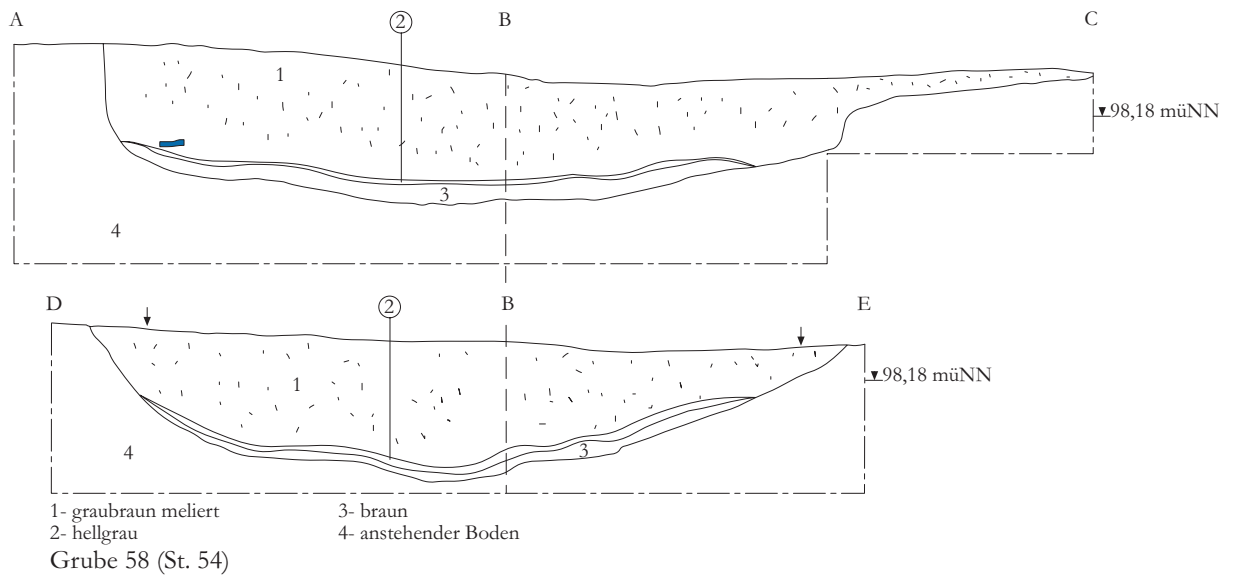


1- graubraun 2- dunkelgrauer schluffiger Lehm 3- anstehender Boden
Zaunpfosten 31 (St. 55), Grube 58 (St. 54)

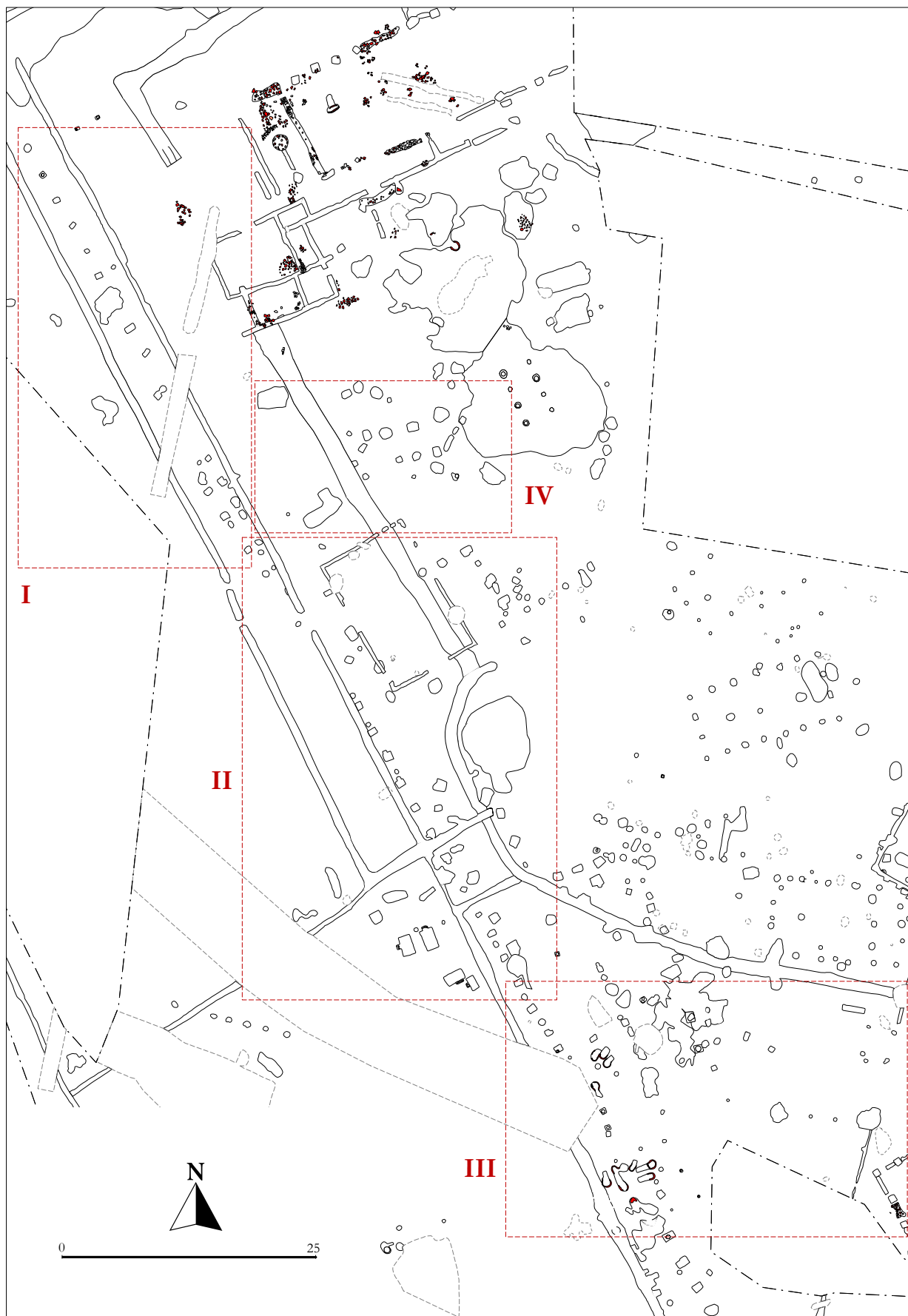


1- mittelgraubraun
2- anstehender Boden
Zaunpfosten 32 (St. 56)

Pfosten der südwestlichen Zaunanlage
nahe Pfostenkonzentration 1



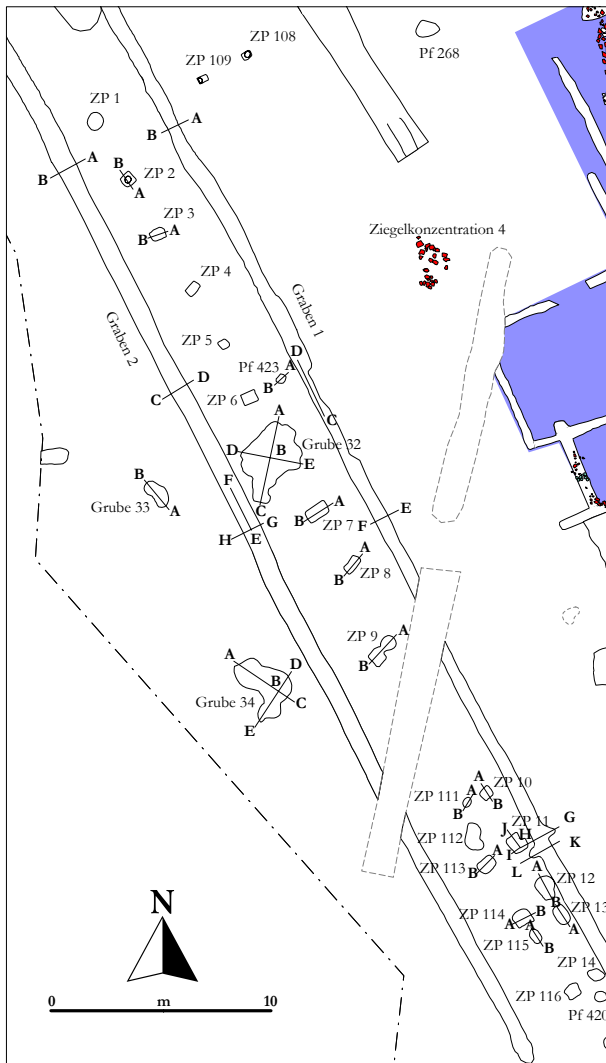
Befunde nahe
Pfostenkonzentration 1



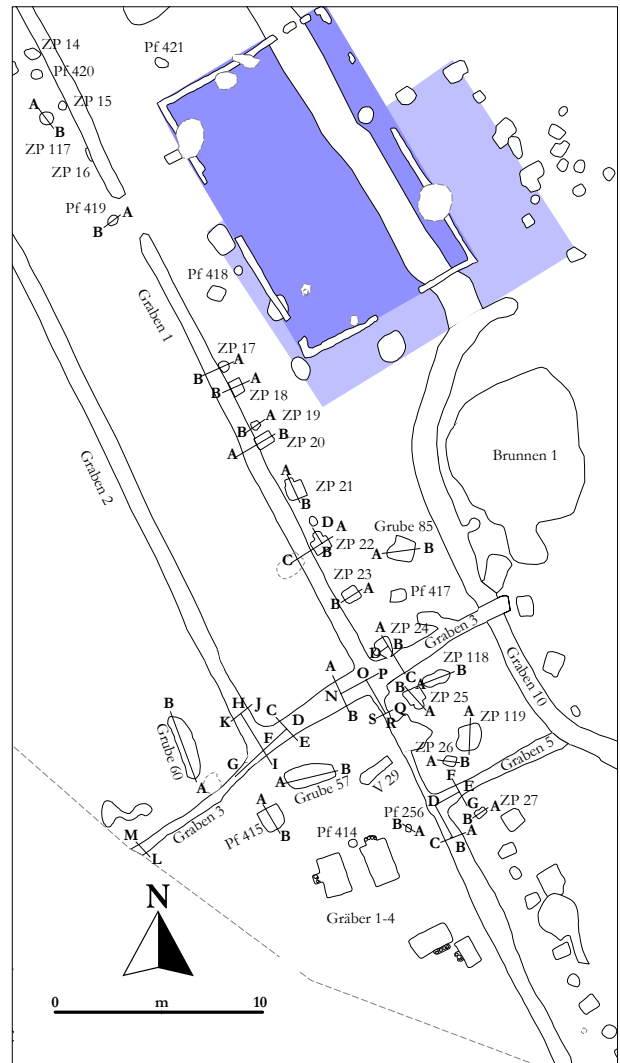
HA 412

Bereiche I-IV

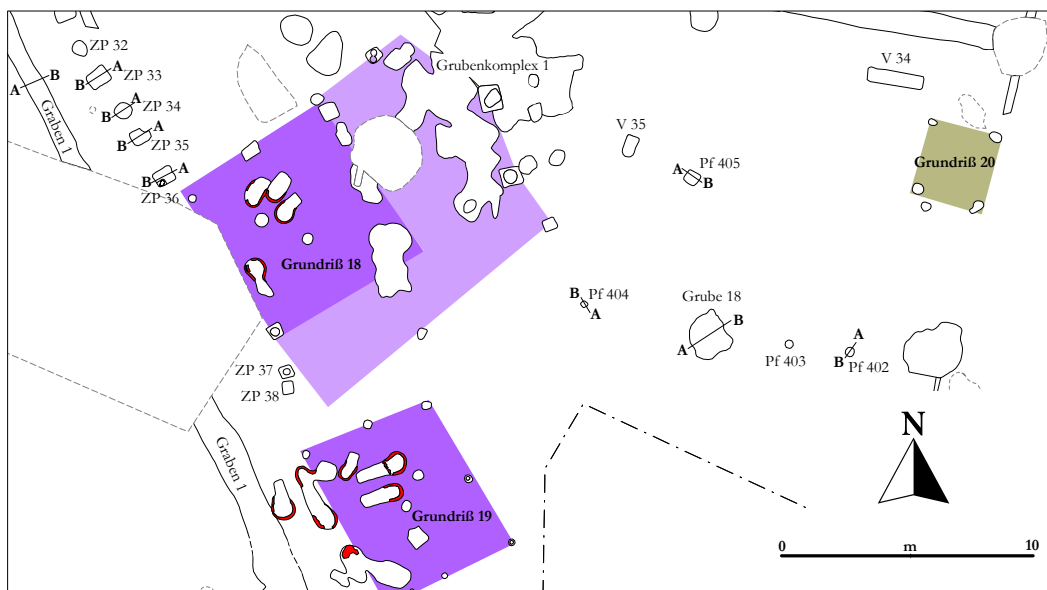
Umfassungsgräben, südwestliche Zaunanlage, Siedlungsbefunde



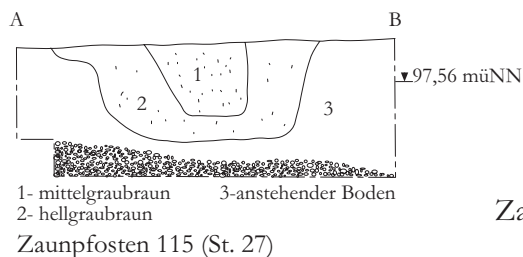
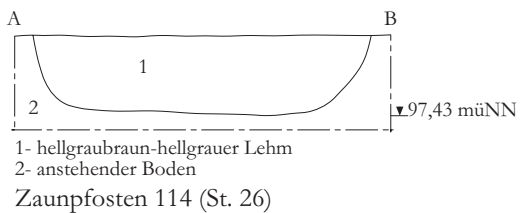
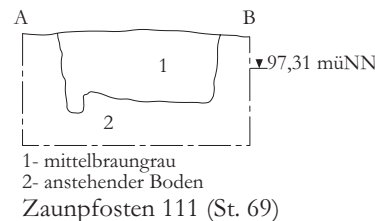
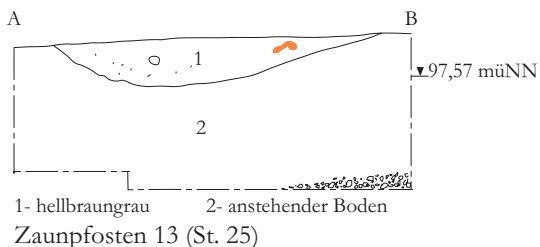
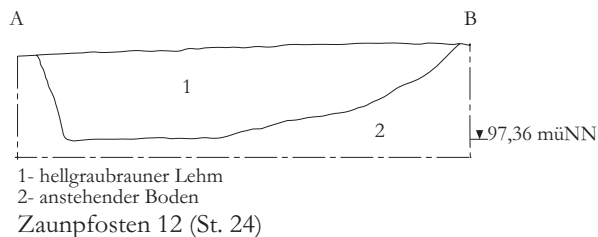
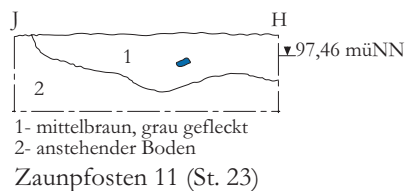
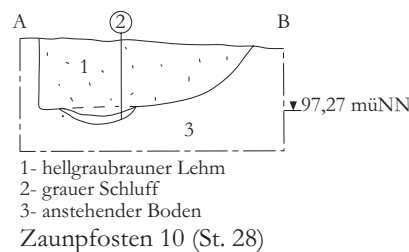
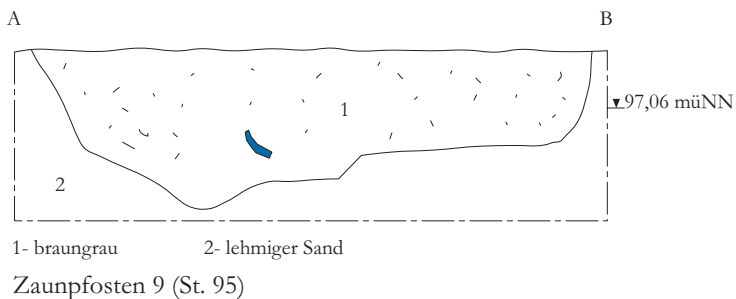
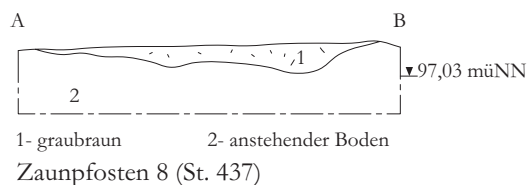
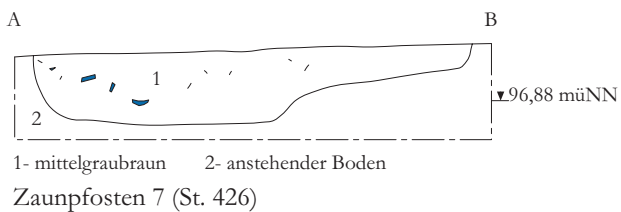
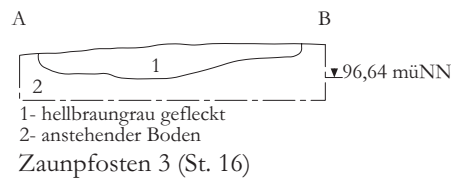
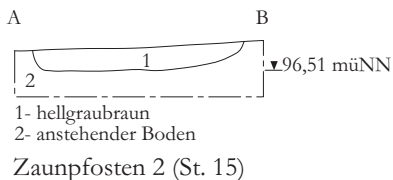
HA 412
Schnittachsen
ZP= Zaunpfosten, Pf= Pfosten
Bereich I, Umfassungsgräben, Zaunanlage



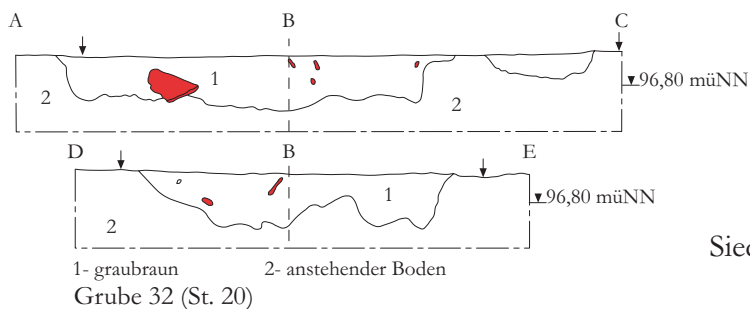
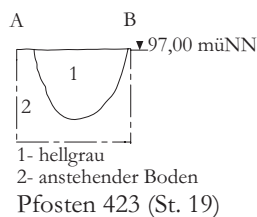
HA 412
Schnittachsen
ZP= Zaunpfosten, Pf= Pfosten, V= Verfärbung
Bereich II, Umfassungsgräben, Zaunanlage



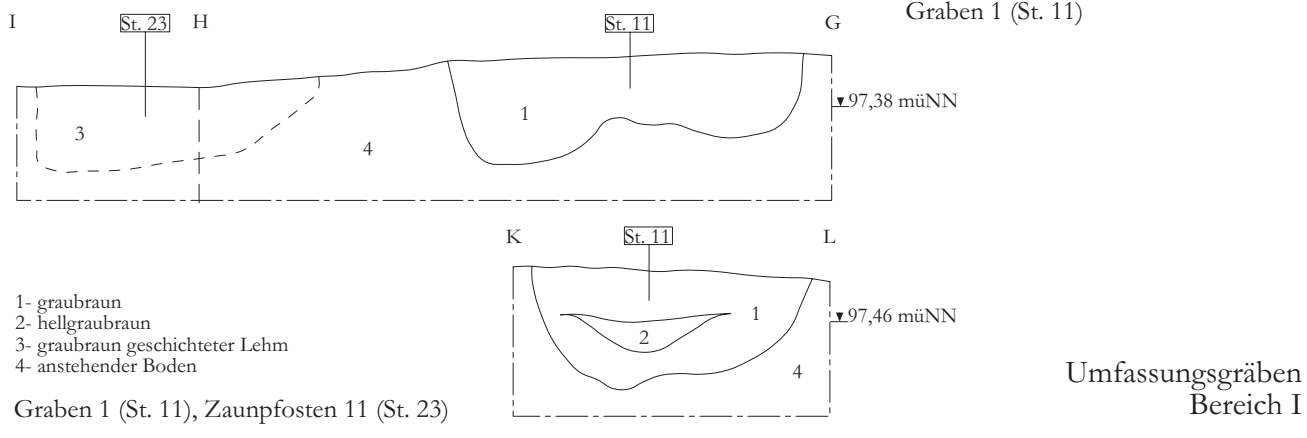
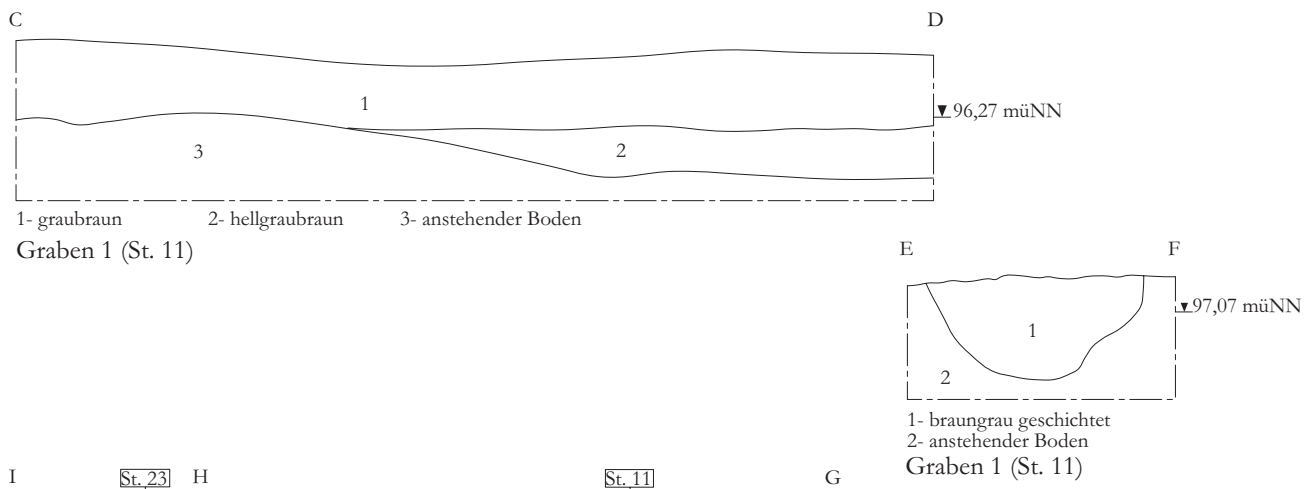
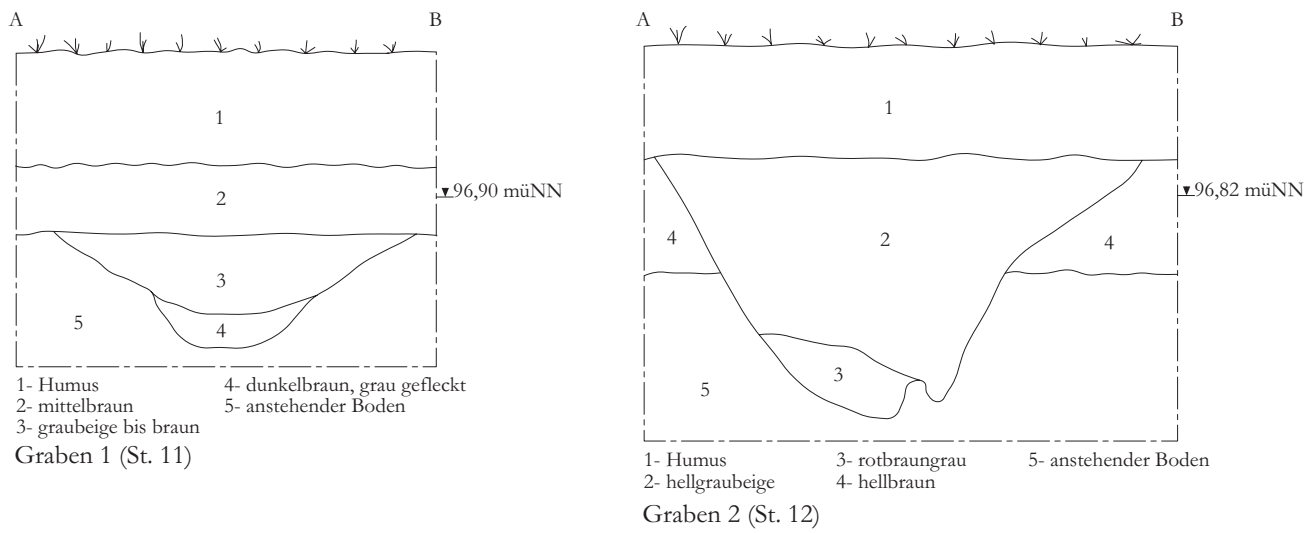
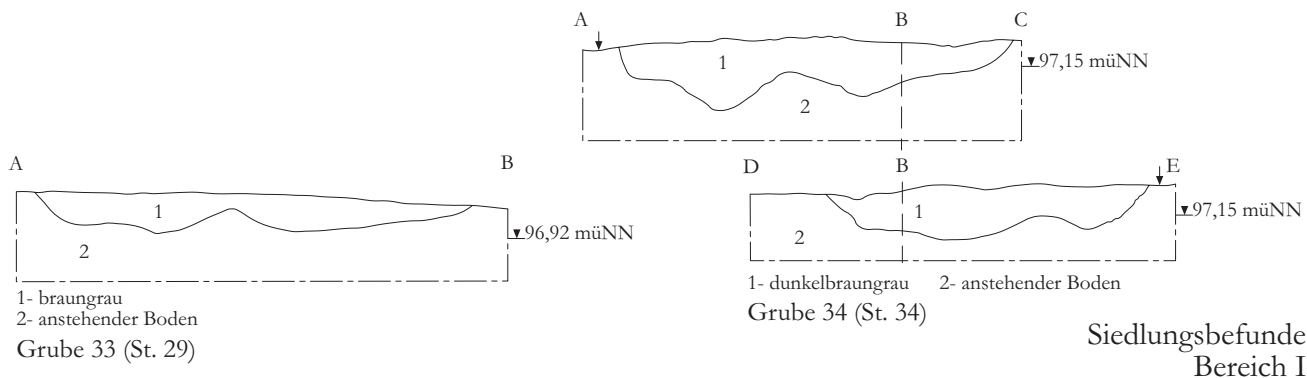
Ha 412
Schnittachsen
ZP= Zaunpfosten, Pf= Pfosten, V= Verfärbung
Bereich III, Umfassungsgräben, Zaunanlage, Siedlungsbefunde

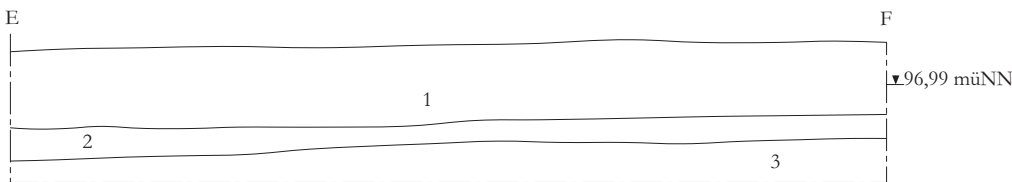
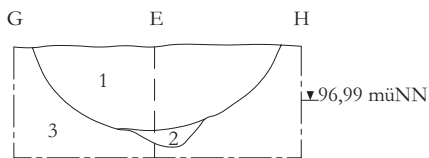


Zaunanlage
Bereich I

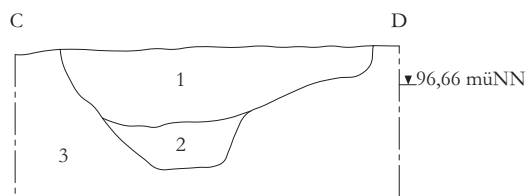


Siedlungsbefunde
Bereich I





1- beige-braungrau 2- mittelbrauner Schluff 3- anstehender Boden
Graben 2 (St. 12)



1- graubraun
2- grau und dunkelbraun geschichtete Schwemmsedimente
Graben 2 (St. 12)

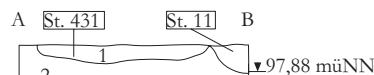
Umfassungsgraben 2
Bereich I



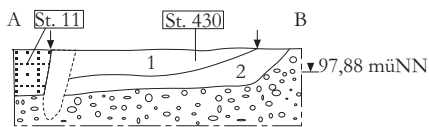
1- graubrauner Lehm
2- anstehender Boden
Zaunpfosten 15 (St. 433)



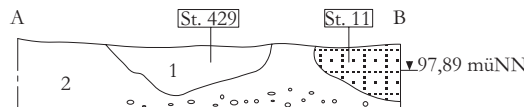
1- graubrauner Lehm 2- anstehender Boden
Zaunpfosten 16 (St. 432)



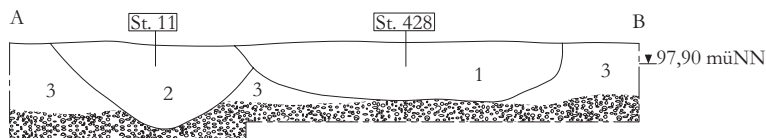
1- mittelbraungrau
2- anstehender Boden
Zaunpfosten 17 (St. 431)
Graben 1 (St. 11)



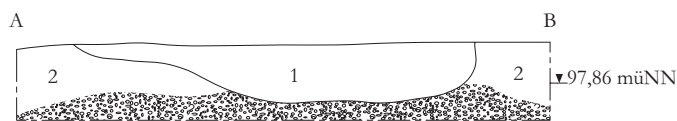
1- graubrauner Lehm 2- hellgrauer Lehm
Zaunpfosten 18 (St. 430)



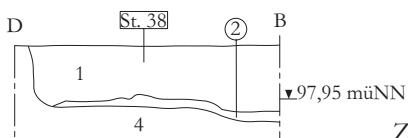
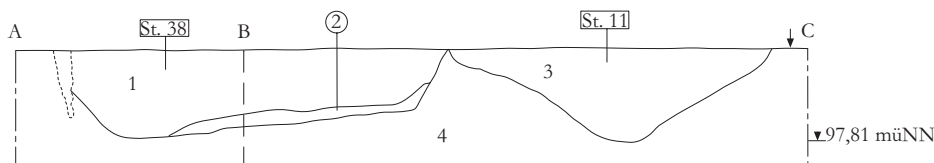
1- mittelgraubraun sandig-tonig
2- anstehender Boden
Zaunpfosten 19 (St. 429), Graben 1 (St. 11)



1- mittelbraungrau 2- graubraun 3- anstehender Boden
Zaunpfosten 20 (St. 428), Graben 1 (St. 11)

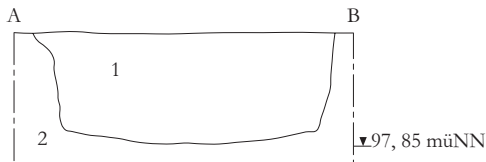


1- mittelbraungrau 2- anstehender Boden
Zaunpfosten 21 (St. 427)



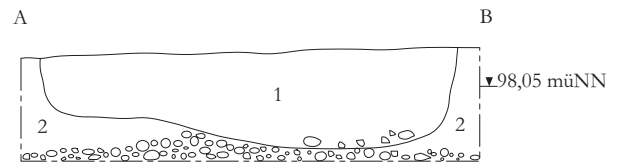
1- hellgraubraun
2- hellgrauer Lehm
3- hellgraubraun bis graubraun
4- anstehender Boden
Zaunpfosten 22 (St. 38), Graben 1 (St. 11)

Umfassungsgraben 1
Zaunanlage
Bereich II



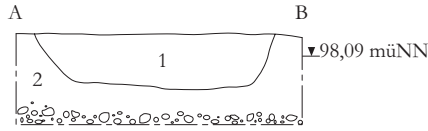
1- hellgrau- bis dunkelbraun melierter Lehm
2- anstehender Boden

Zaunpfosten 23 (St. 40)



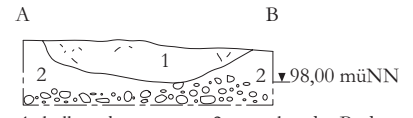
1- graubrauner Lehm 2- anstehender Boden

Zaunpfosten 25 (St. 352)



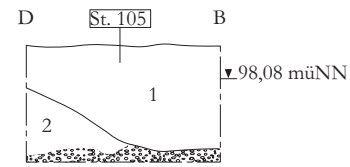
1- hellgraubraun 2- anstehender Boden

Zaunpfosten 26 (St. 350)



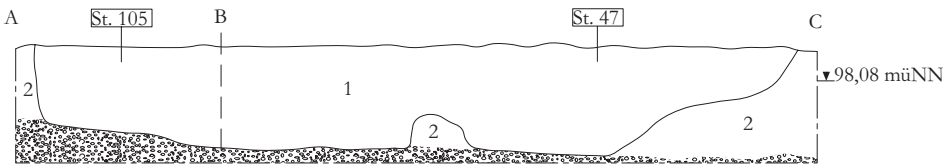
1- hellgraubraun 2- anstehender Boden

Zaunpfosten 27 (St. 348)



1- graubraun 2- anstehender Boden

Zaunpfosten 24 (St. 105), Graben 3 (St. 47)

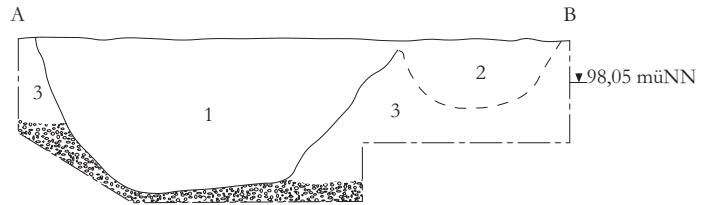


1- graubraun 2- anstehender Boden

Zaunpfosten 24 (St. 105), Graben 3 (St. 47)

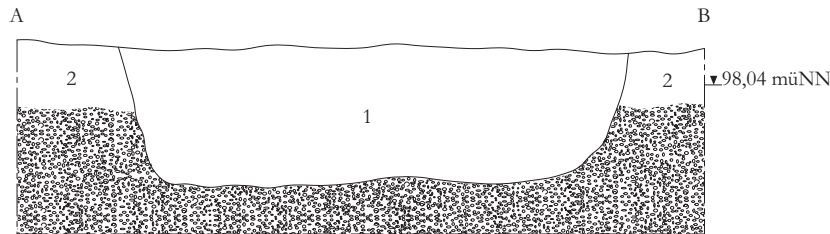


1- graubrauner Lehm
Zaunpfosten 117 (St. 494)



1- graubrauner Lehm 2- schwach graubraun 3- anstehender Boden

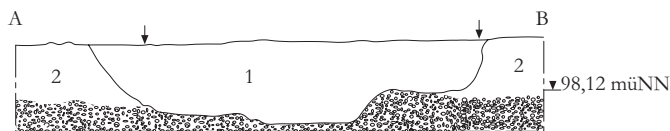
Zaunpfosten 118 (St. 372)



1- graubrauner sandiger Lehm 2- anstehender Boden

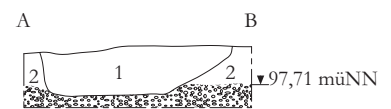
Zaunpfosten 119 (St. 349)

Zaunanlage
Bereich II



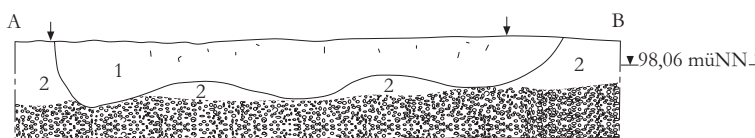
1- mittelgraubraun meliert
2- anstehender Boden

Pfosten 415 (St. 43)



1- graubrauner Lehm
2- anstehender Boden

Pfosten 419 (St. 436)



1- mittelbraungrau meliert
2- anstehender Boden

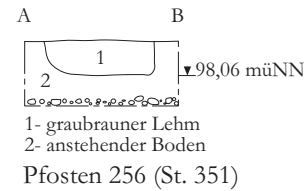
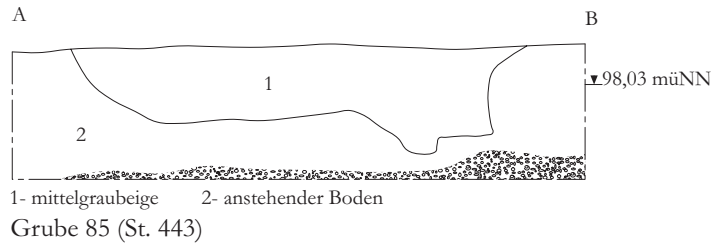
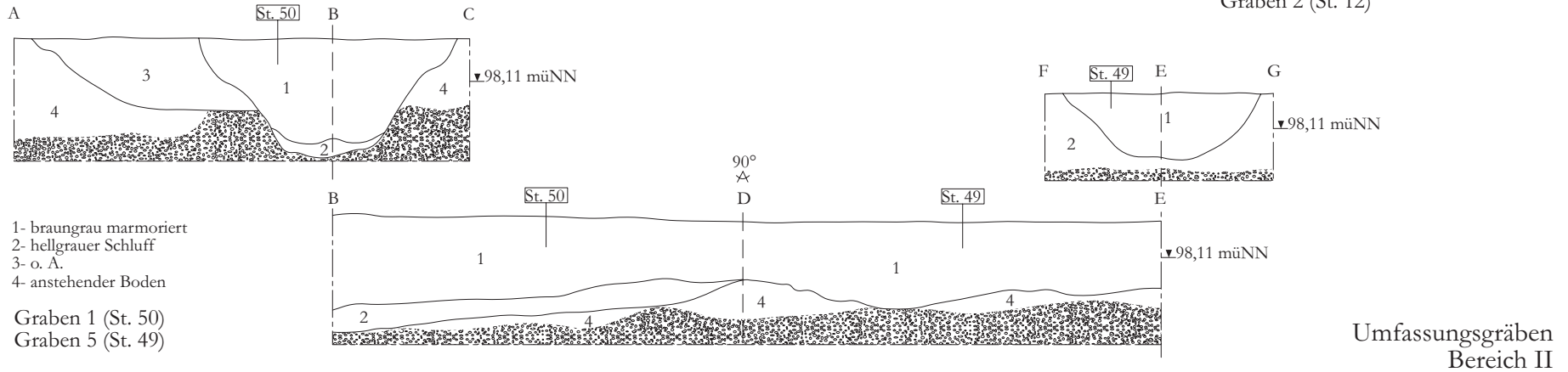
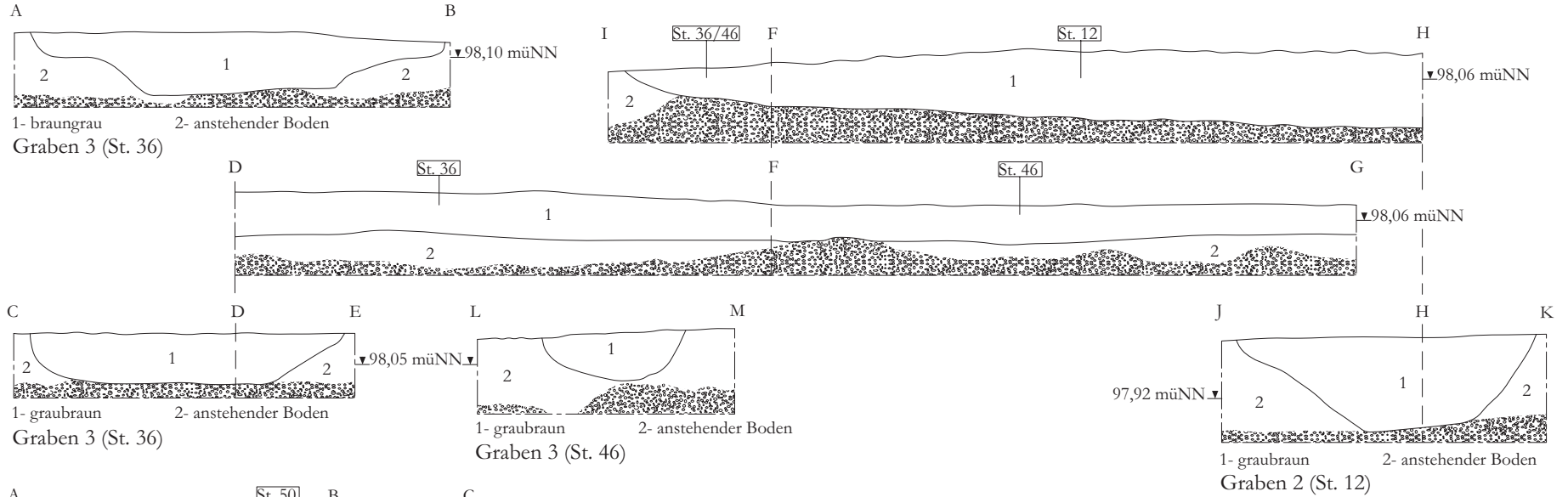
Grube 57 (St. 42)



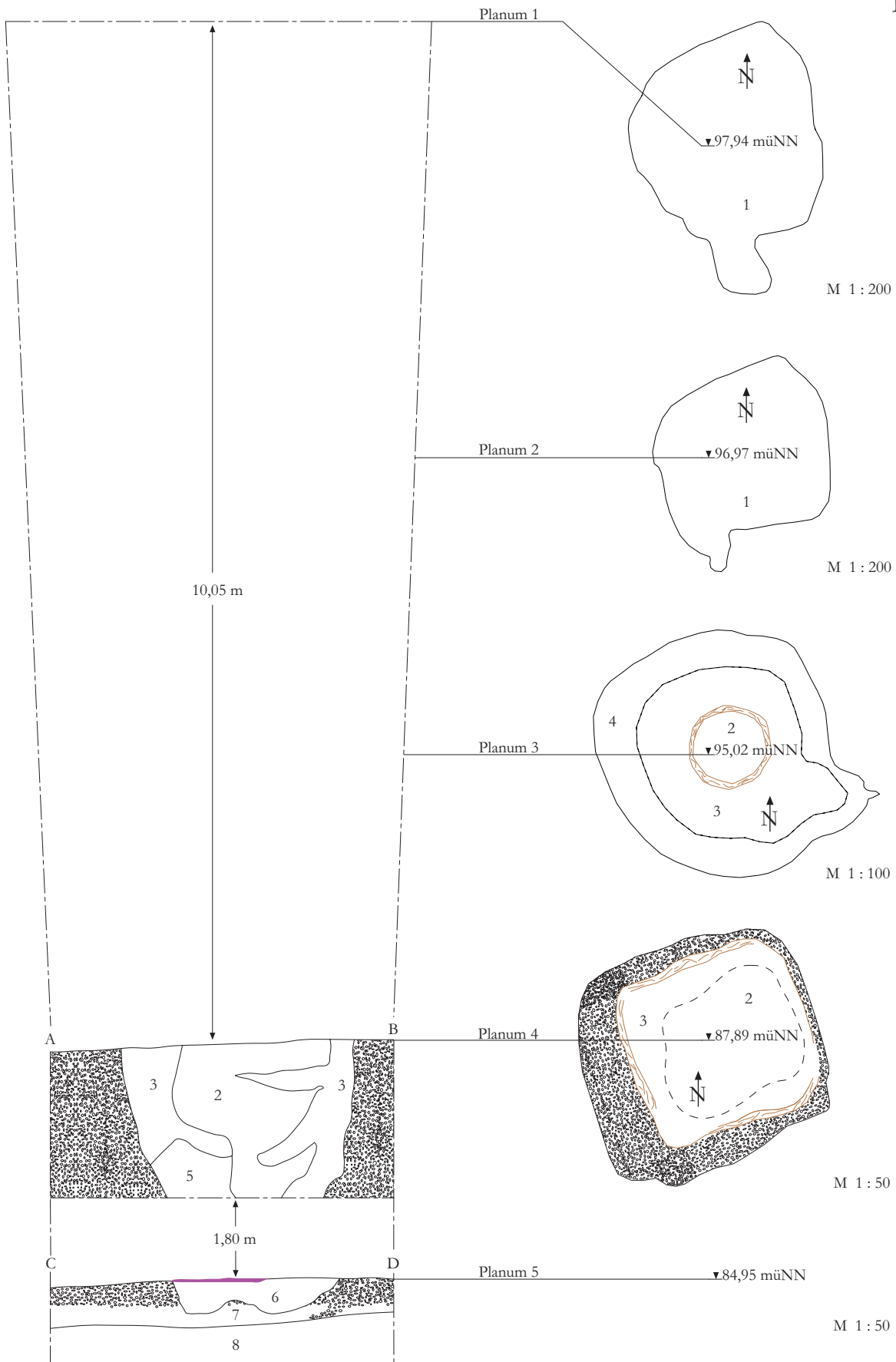
1- mittelbraungrau
2- anstehender Boden

Grube 60 (St. 61)

Siedlungsbefunde
Bereich II



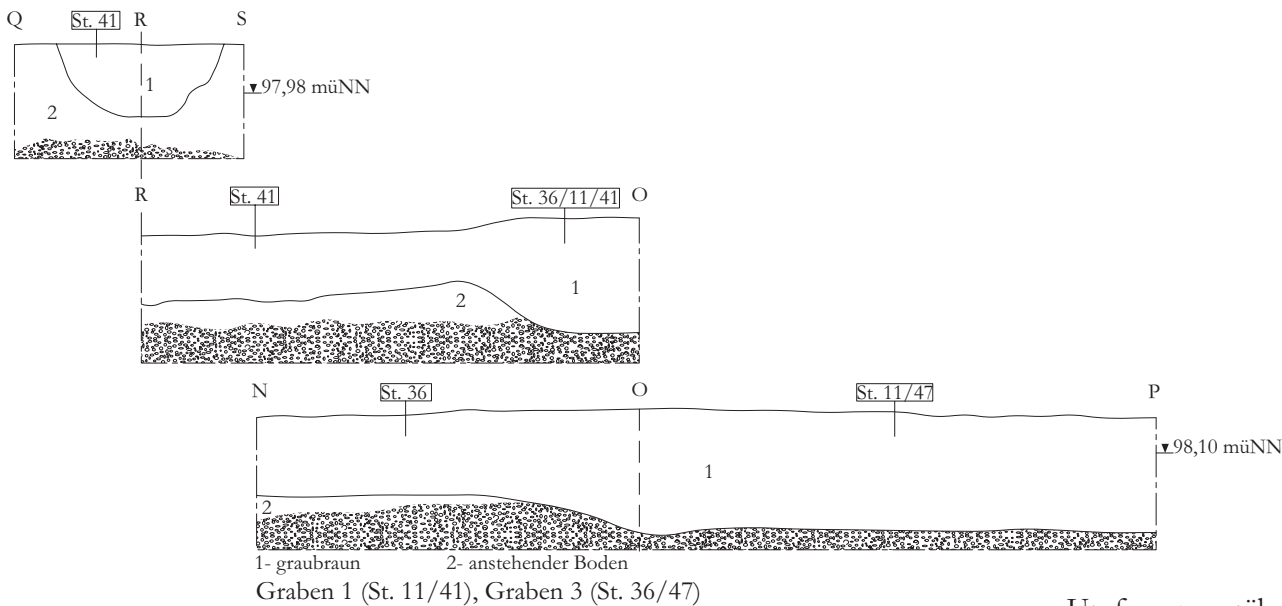
Siedlungsbefunde
 Bereich II



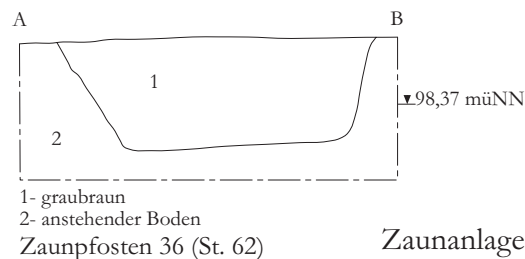
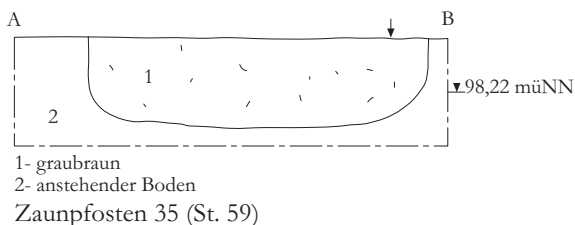
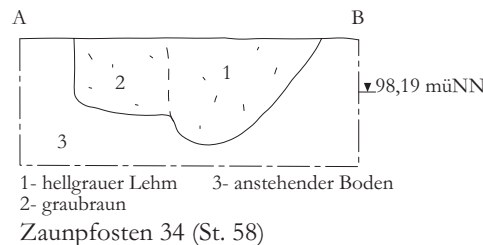
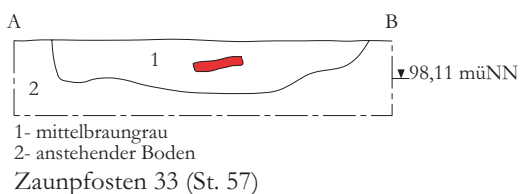
- 1- braungrau
- 2- hellgrauer Lehm, leicht kiesig
- 3- mittelgrauer-graubrauner Sand, leicht kiesig
- 4- rostroter sandiger Kies

- 5- hell- bis mittelgraubrauner Lehm
- 6- hellrotbraun-weißgrau marmoriertes Sand-Kiesgemisch
- 7- hellbeige (Ton-Sand-Schicht?)
- 8- hellbeige (Sand?)

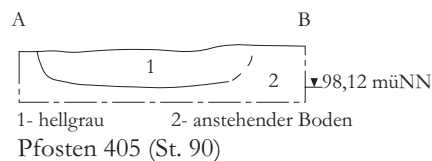
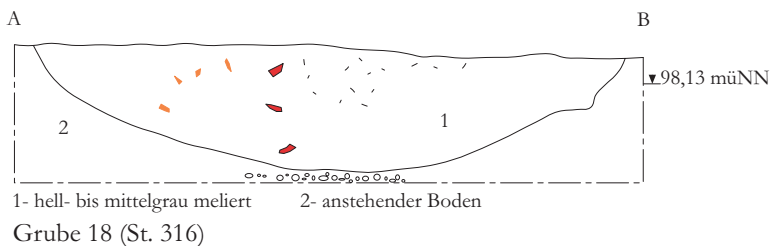
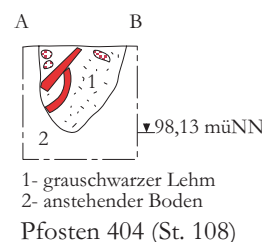
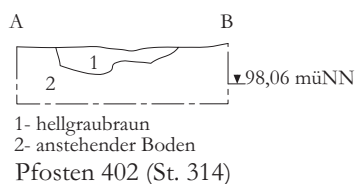
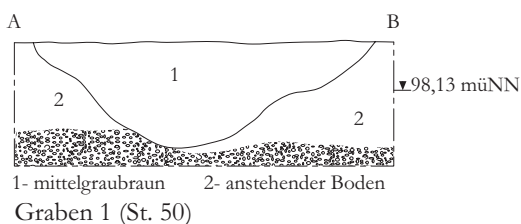
Brunnen 1 (St. 492)



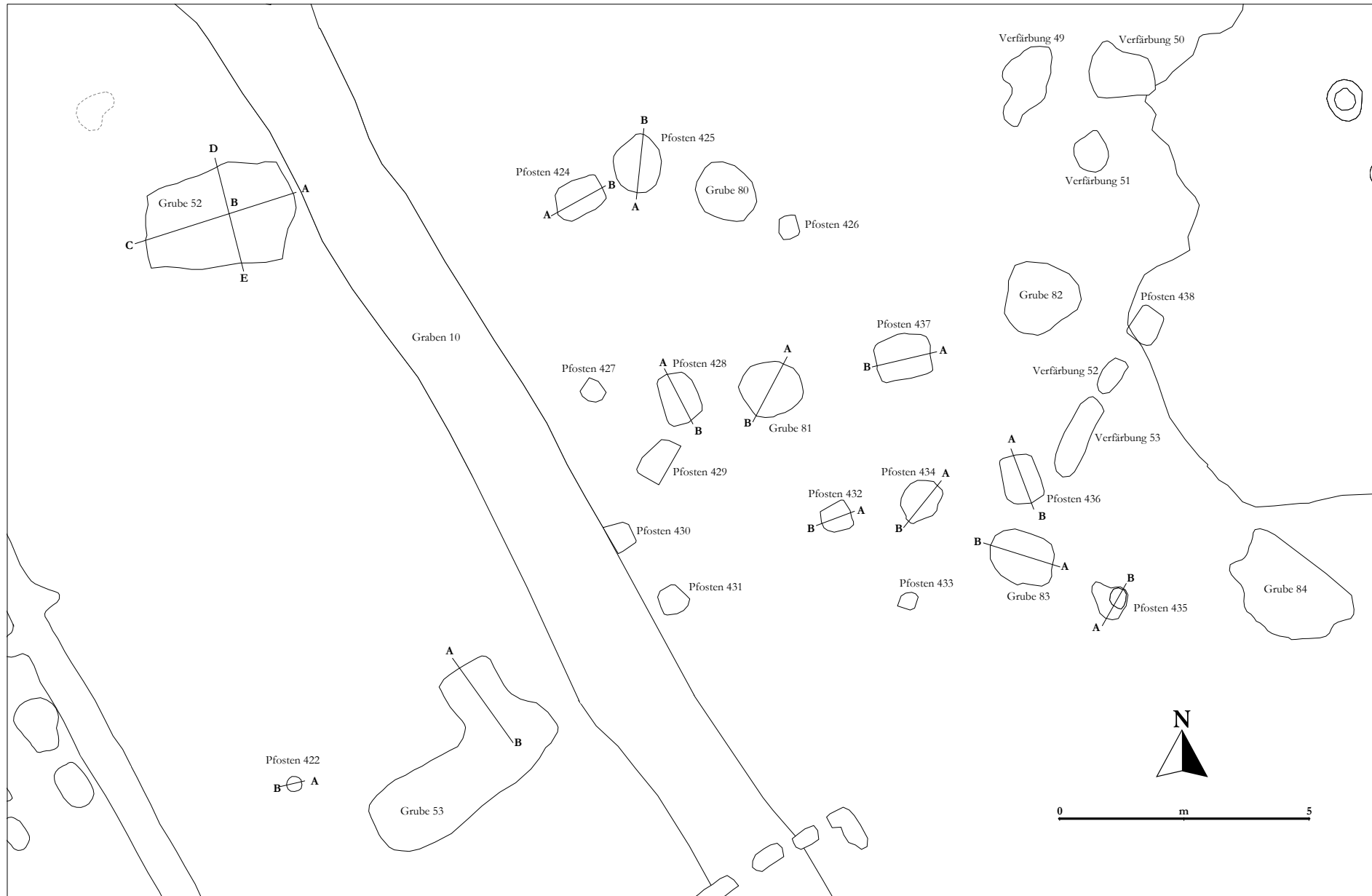
Umfassungsgräben
 Bereich II



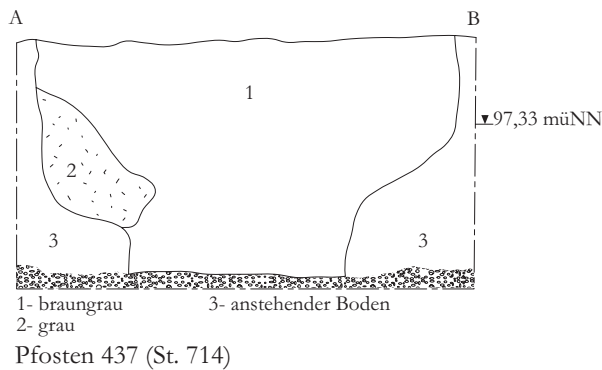
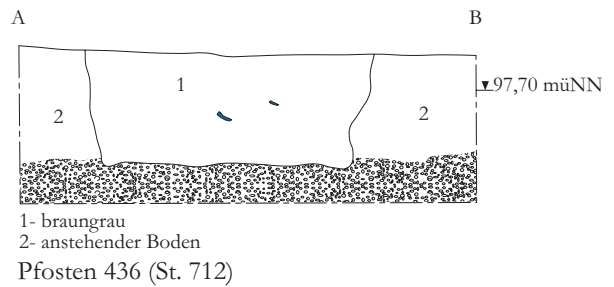
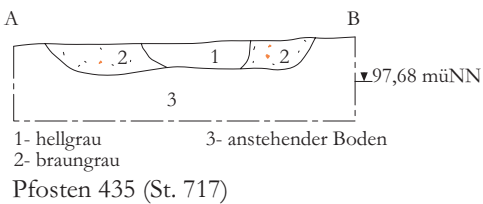
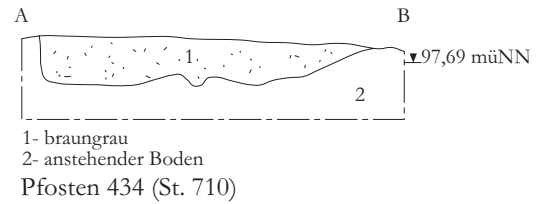
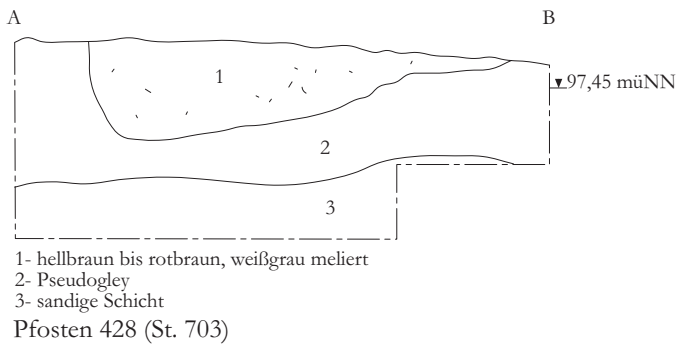
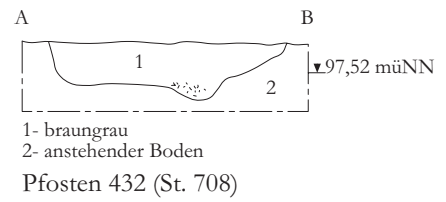
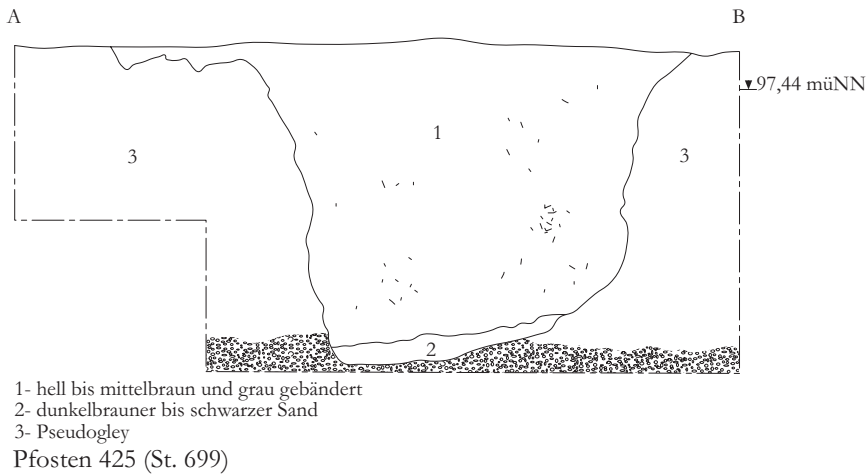
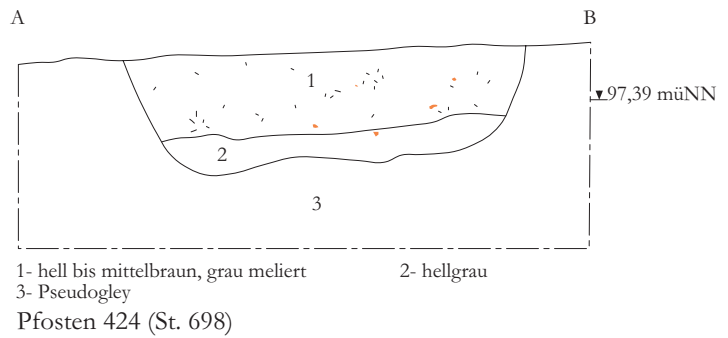
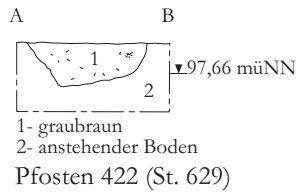
Zaunanlage
 Bereich III



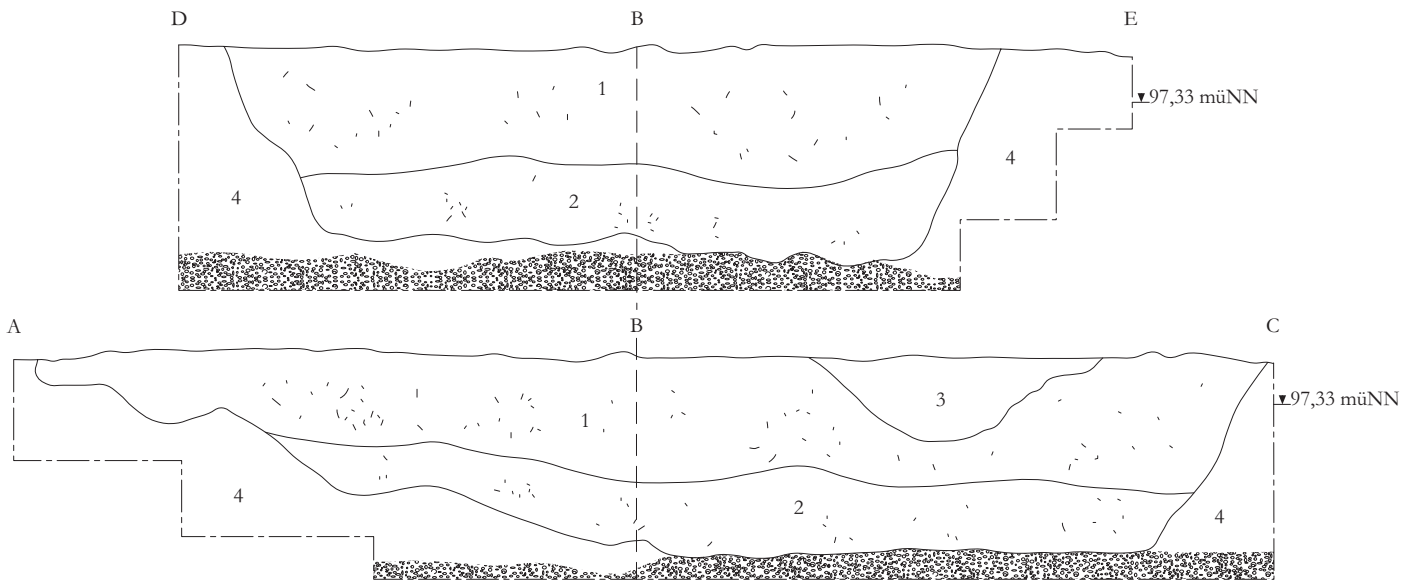
Umfassungsgraben 1
 Siedlungsbefunde
 Bereich III



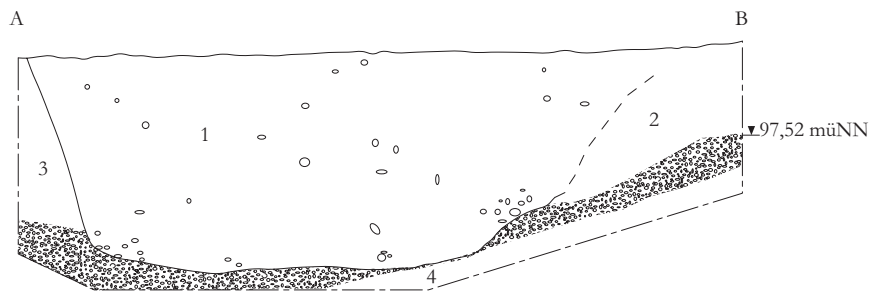
HA 412
 Schnittachsen
 Bereich IV, Siedlungsbefunde



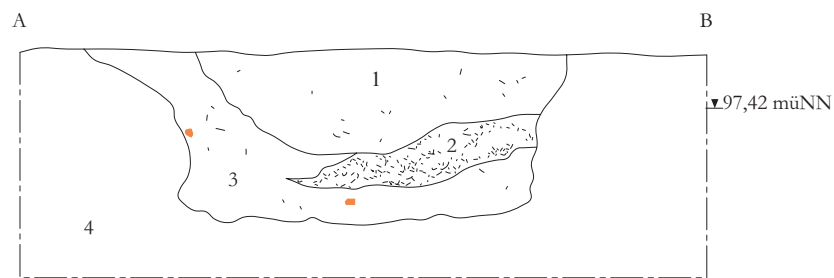
Siedlungsbefunde
Bereich IV



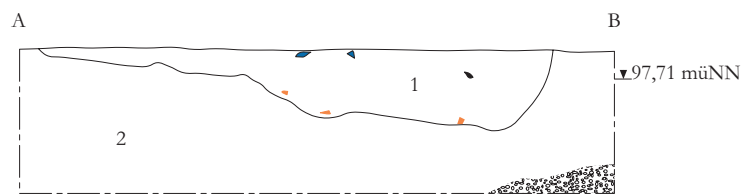
1- abwechselnd hell- und mittelbraun geschichtet, teils weißgrau meliert
 2- abwechselnd hell- und mittelgrau geschichtet
 3- hellbraun, teils weißgrau meliert
 4- Pseudogley
 Grube 52 (St. 696)



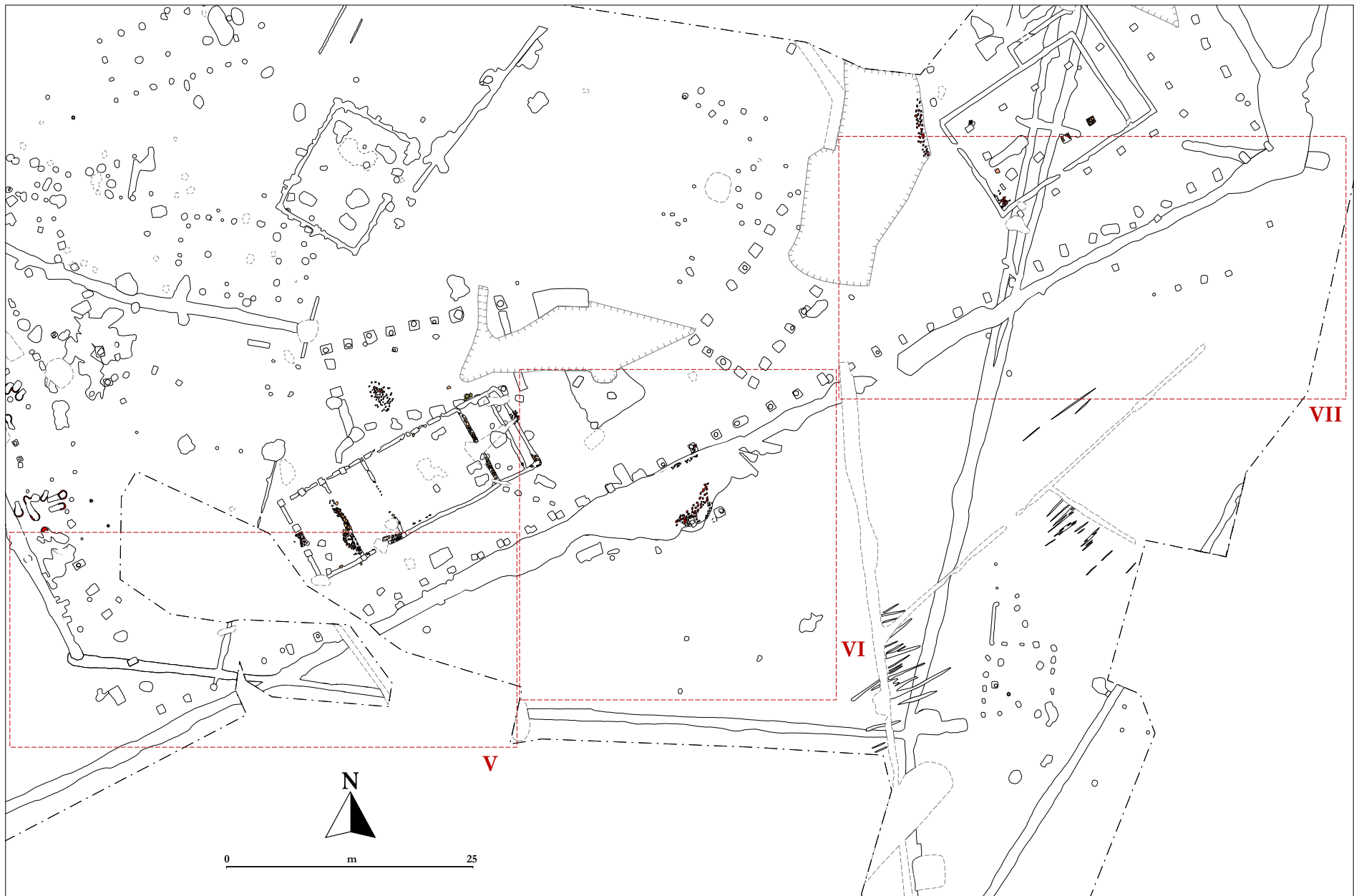
1- graubrauner Lehm
 2- hellgraubrauner Lehm
 3- anstehender Boden
 4- rostfarbener anstehender Sand
 Grube 53 (St. 628)



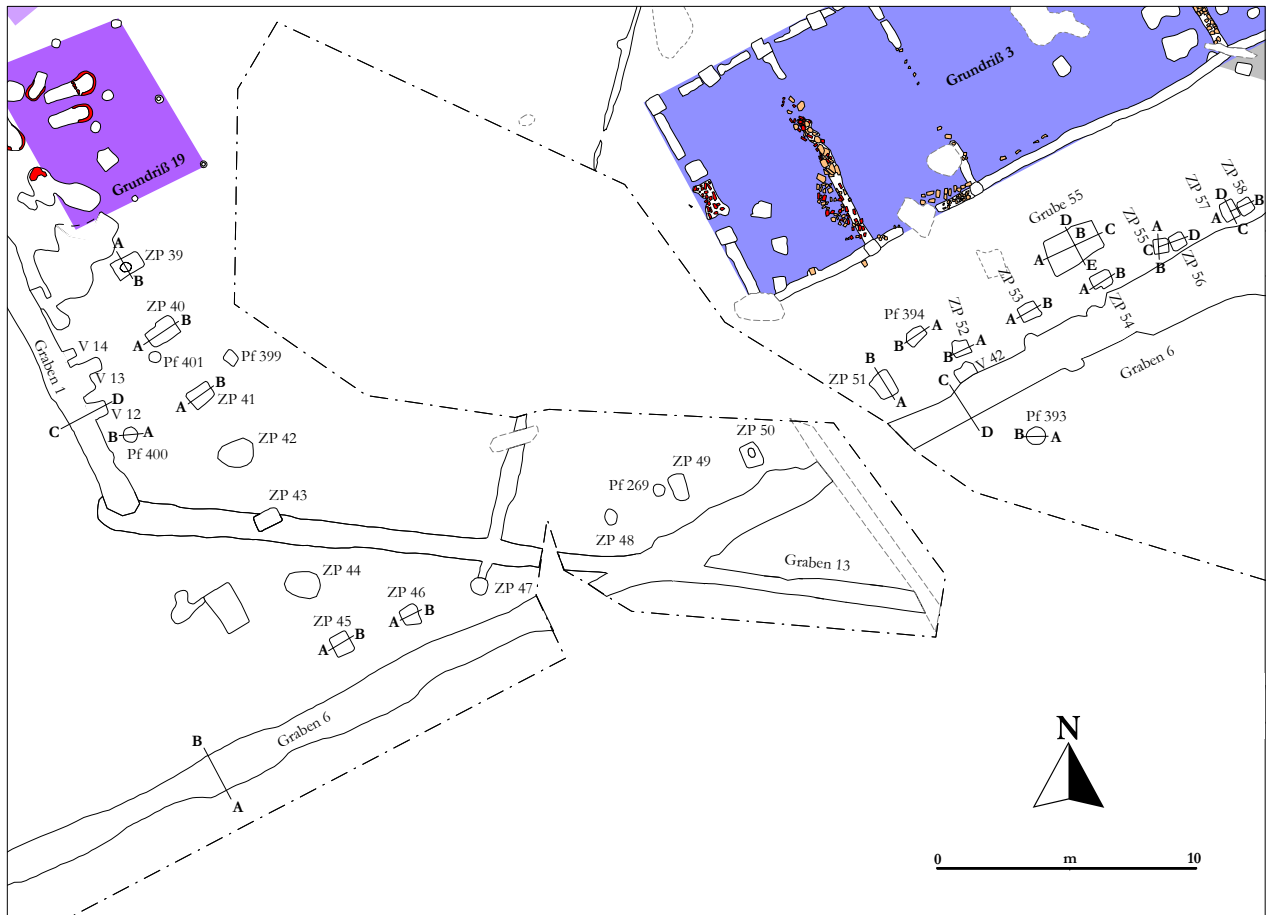
1- hell- bis mittelgraubraun, Sand, Kies
 2- mittel- bis dunkelgrau
 3- hell- bis mittelgrau
 4- Pseudogley
 Grube 81 (St. 704)



1- braungrau
 2- anstehender Boden
 Grube 83 (St. 711)

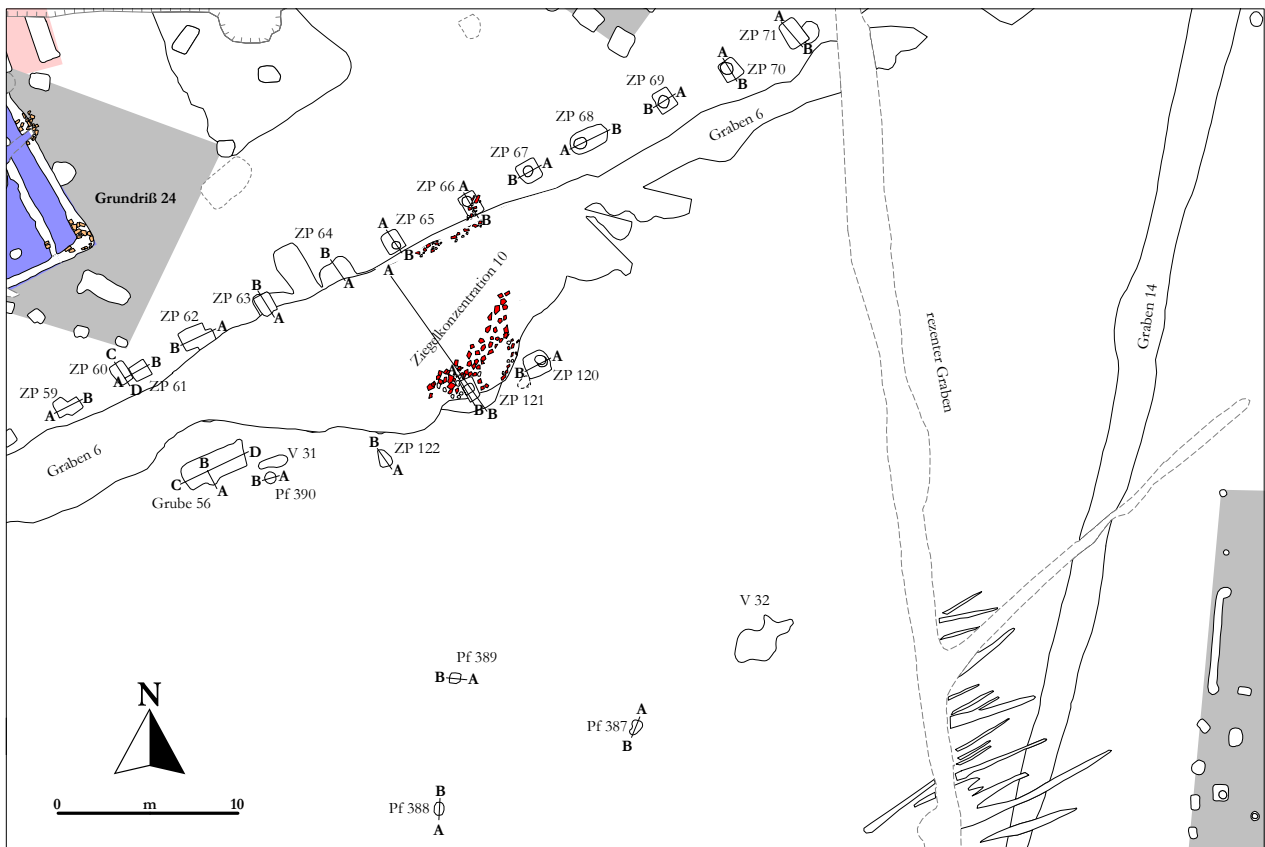


HA 412
Bereiche V-VII
Umfassungsgräben, südöstliche Zaunanlage, Siedlungsbefunde



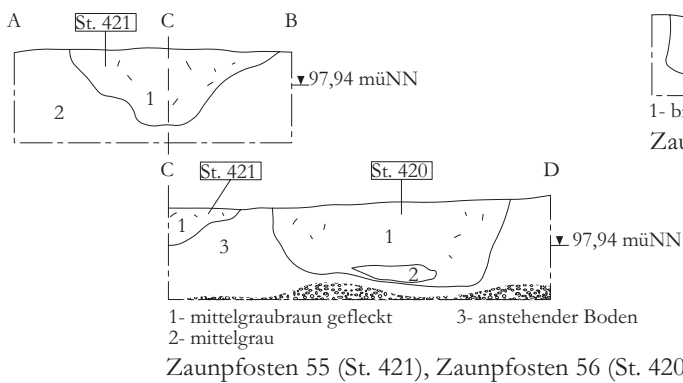
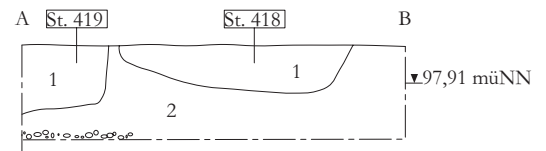
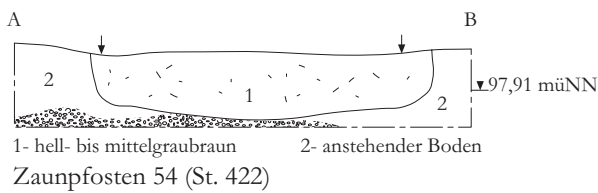
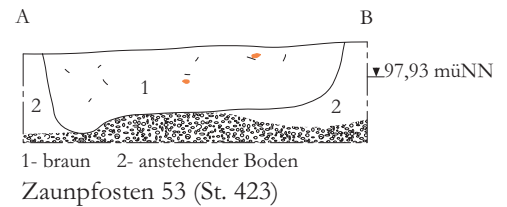
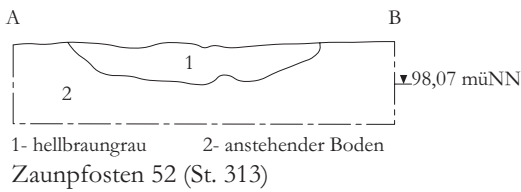
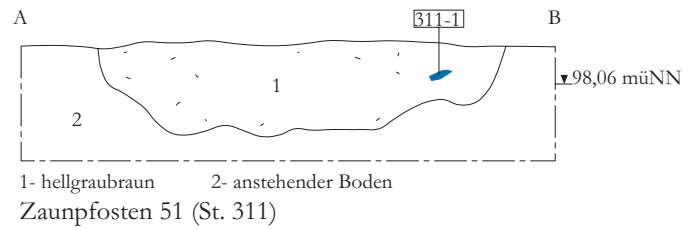
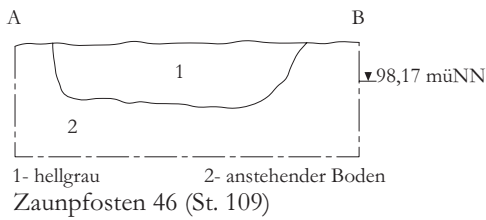
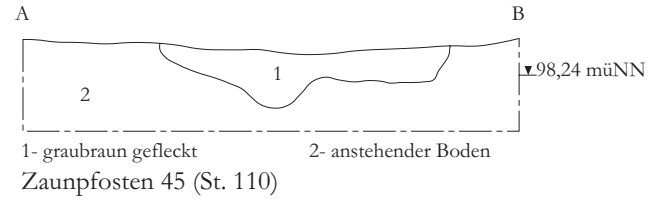
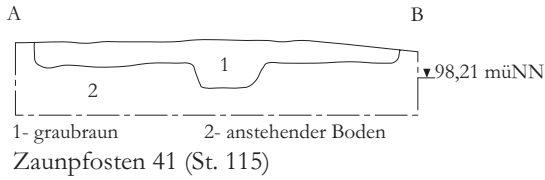
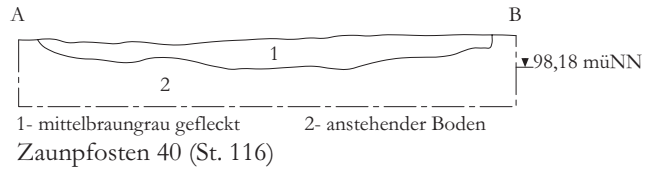
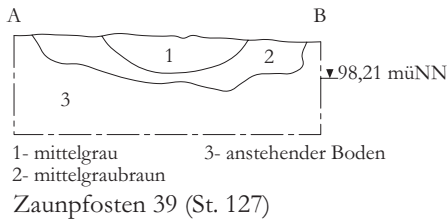
HA 412

Schnittachsen ZP= Zaunpfosten, Pf= Pfosten, V= Verfärbung
 Bereich V, Umfassungsgräben, Zaunanlage, Siedlungsbefunde

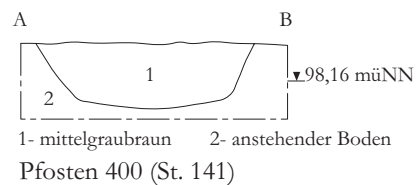
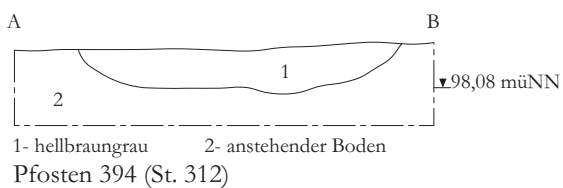


HA 412

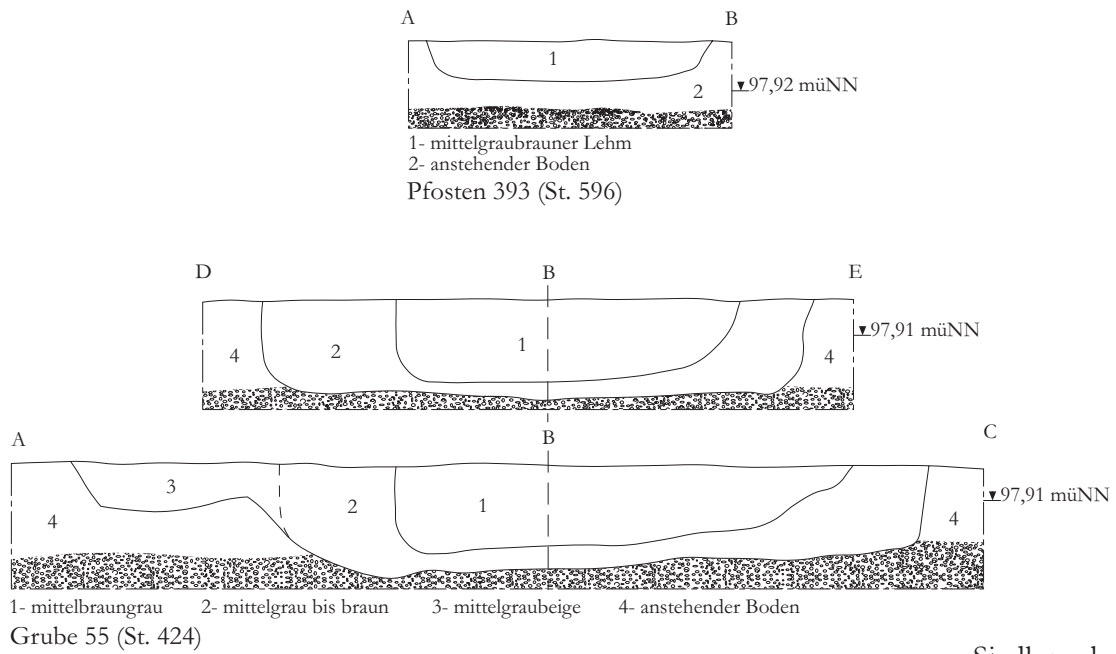
Schnittachsen ZP= Zaunpfosten, Pf= Pfosten, V= Verfärbung
 Bereich VI, Umfassungsgräben, Zaunanlage, Siedlungsbefunde



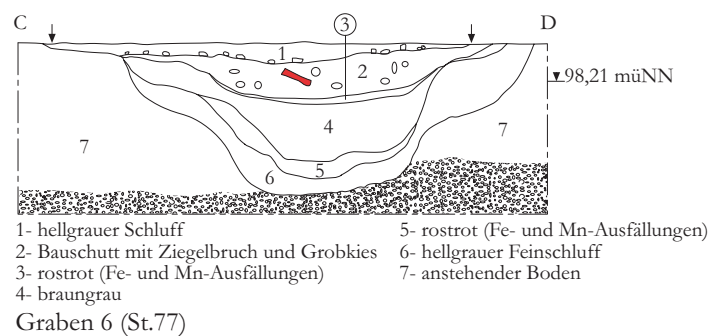
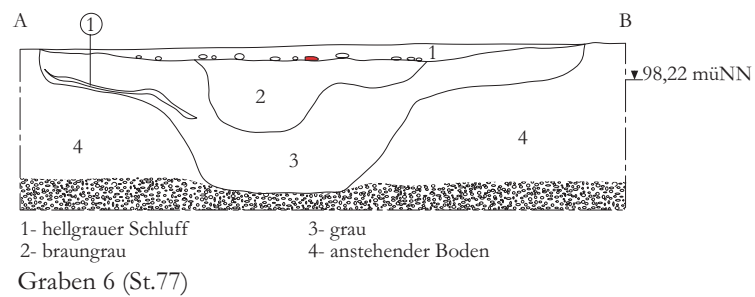
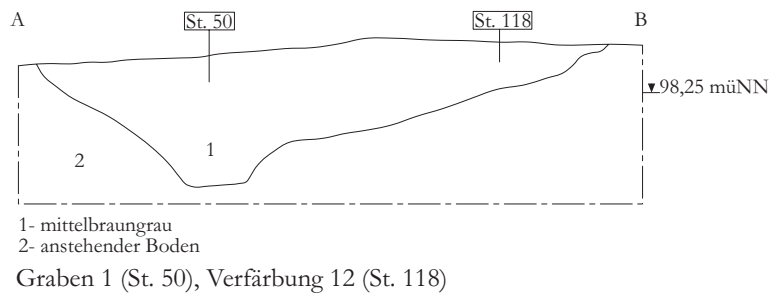
Zaunanlage
Bereich V



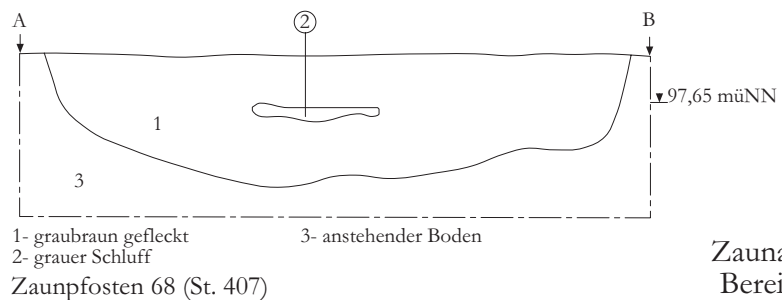
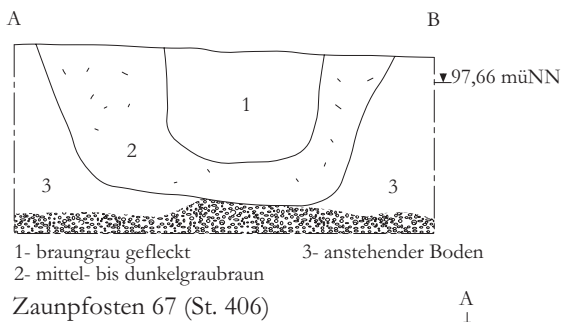
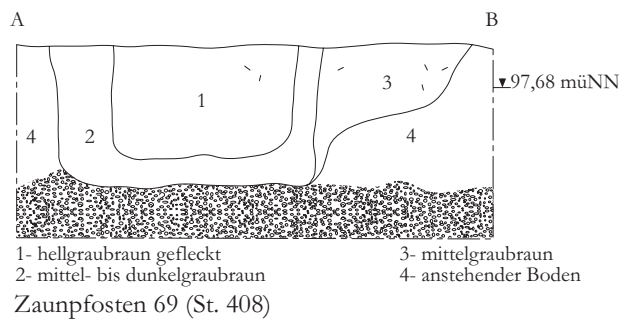
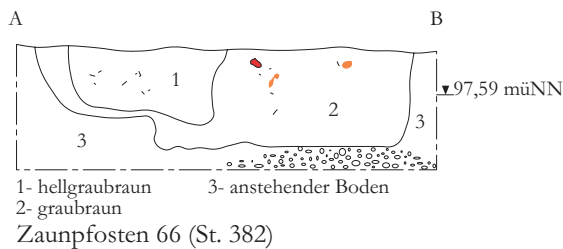
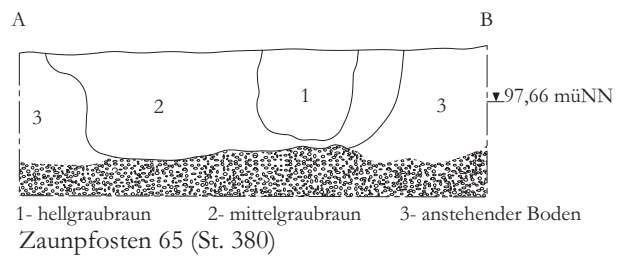
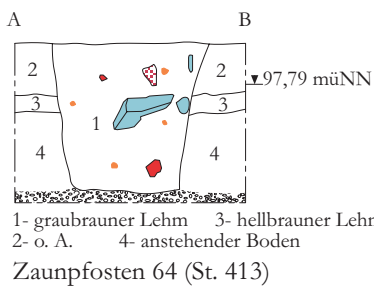
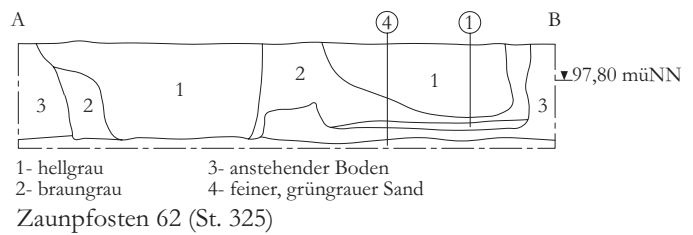
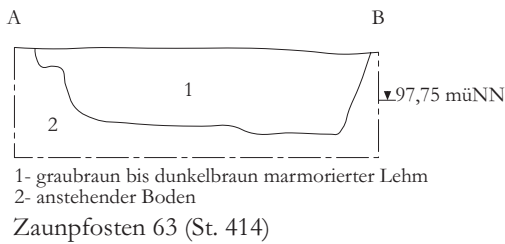
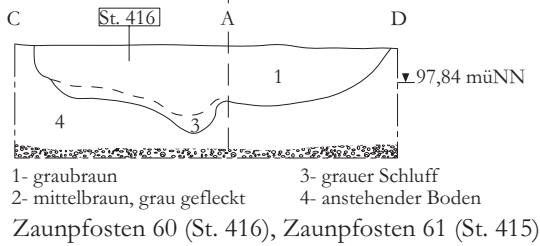
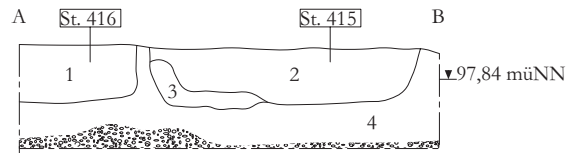
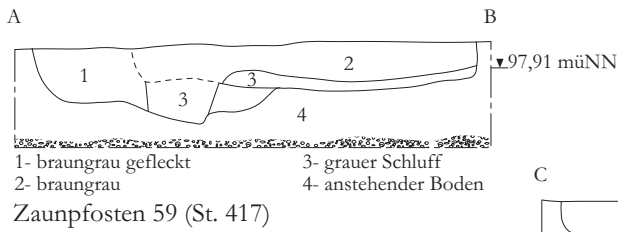
Siedlungsbefunde
Bereich V




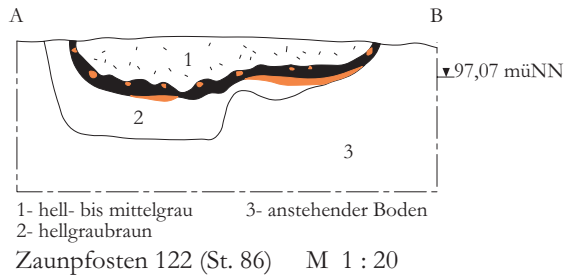
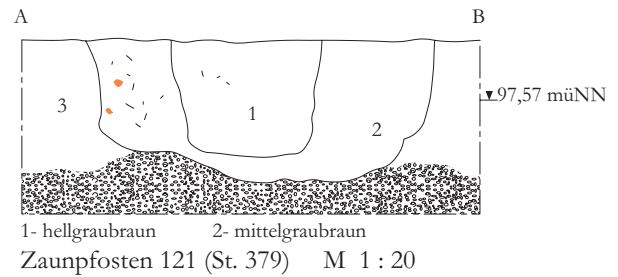
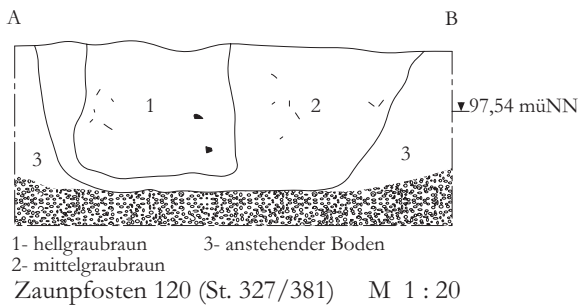
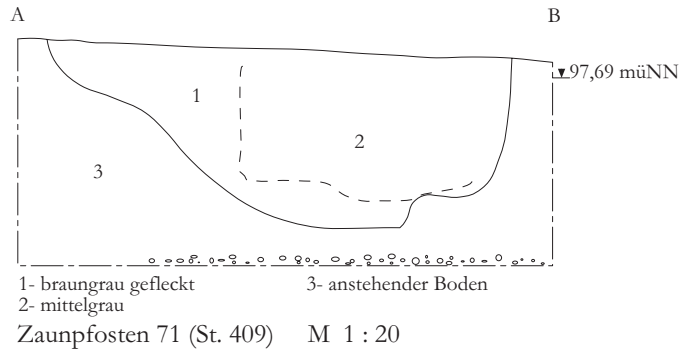
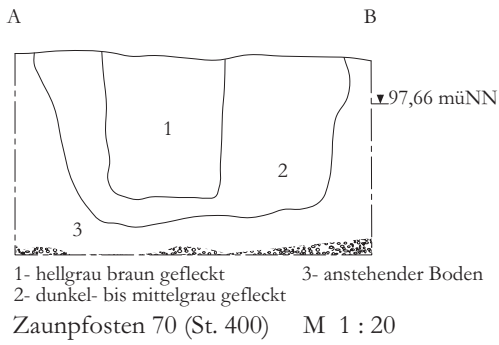
Siedlungsbefunde
Bereich V



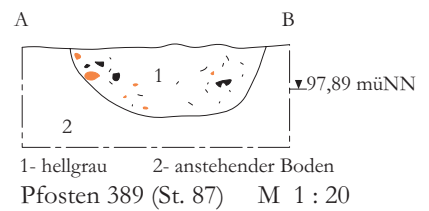
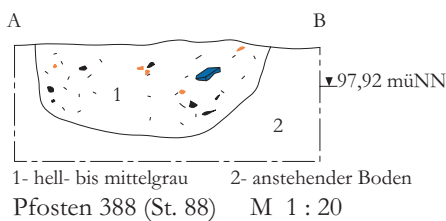

Umfassungsgräben
Bereich V



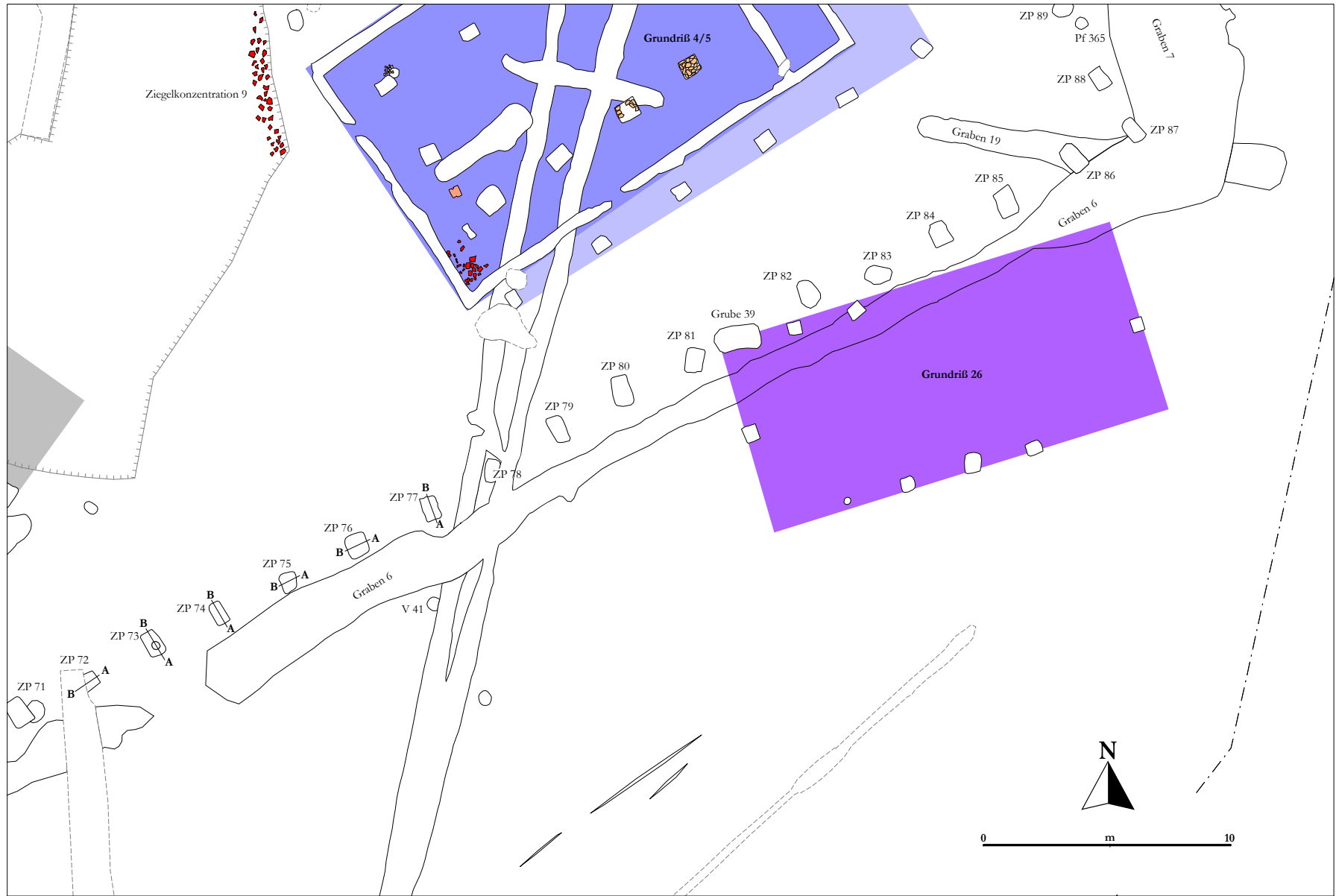
Zaunanlage
Bereich VI




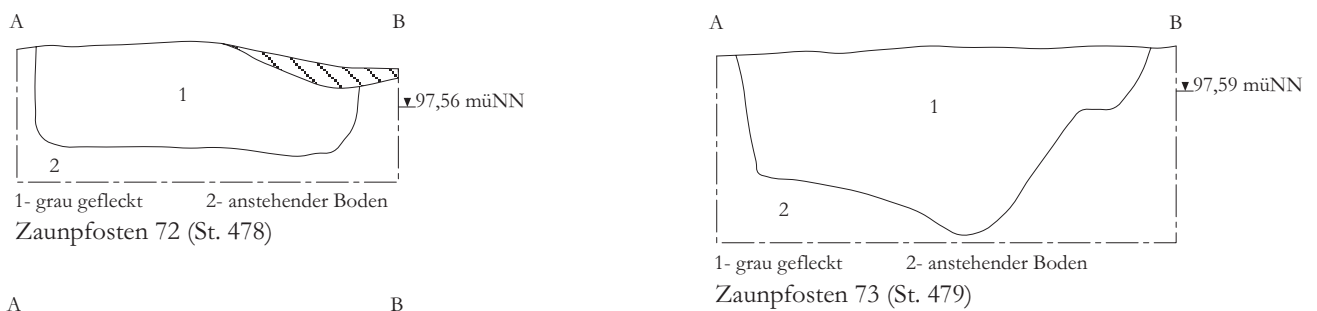
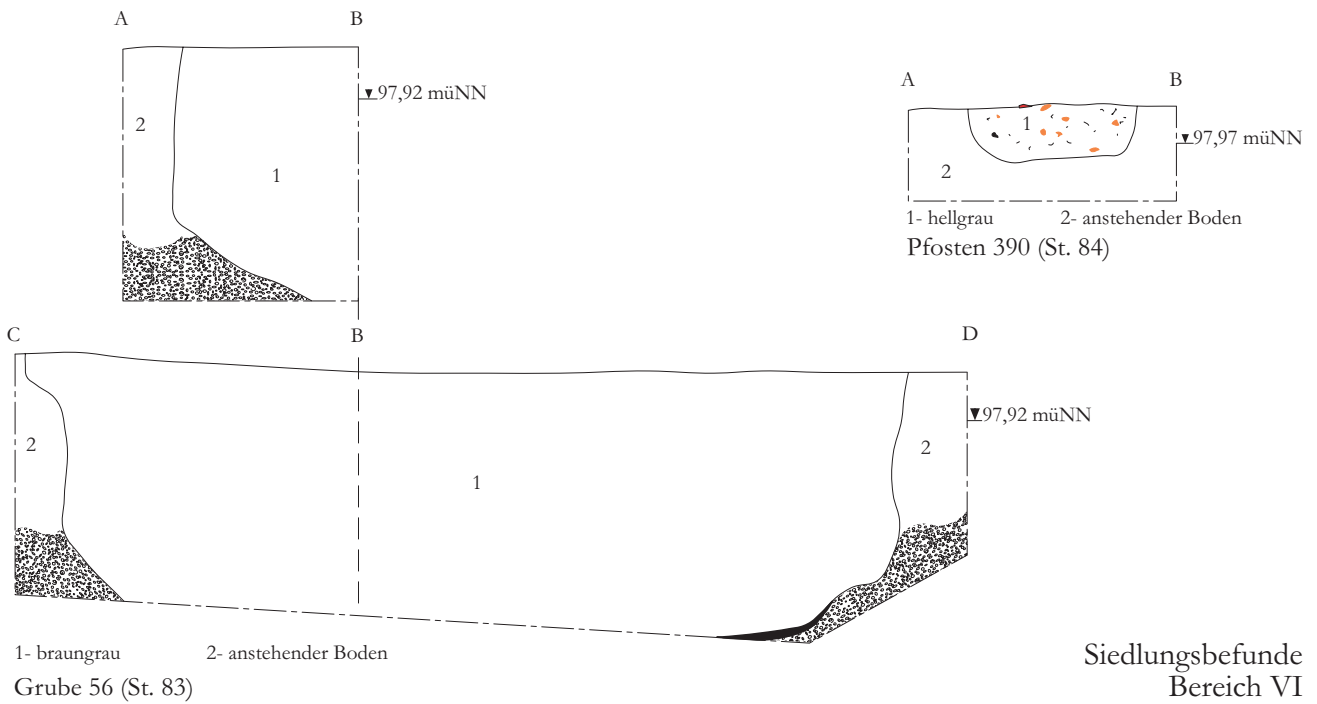
Umfassungsgraben 6
Zaunanlage
Bereich VI

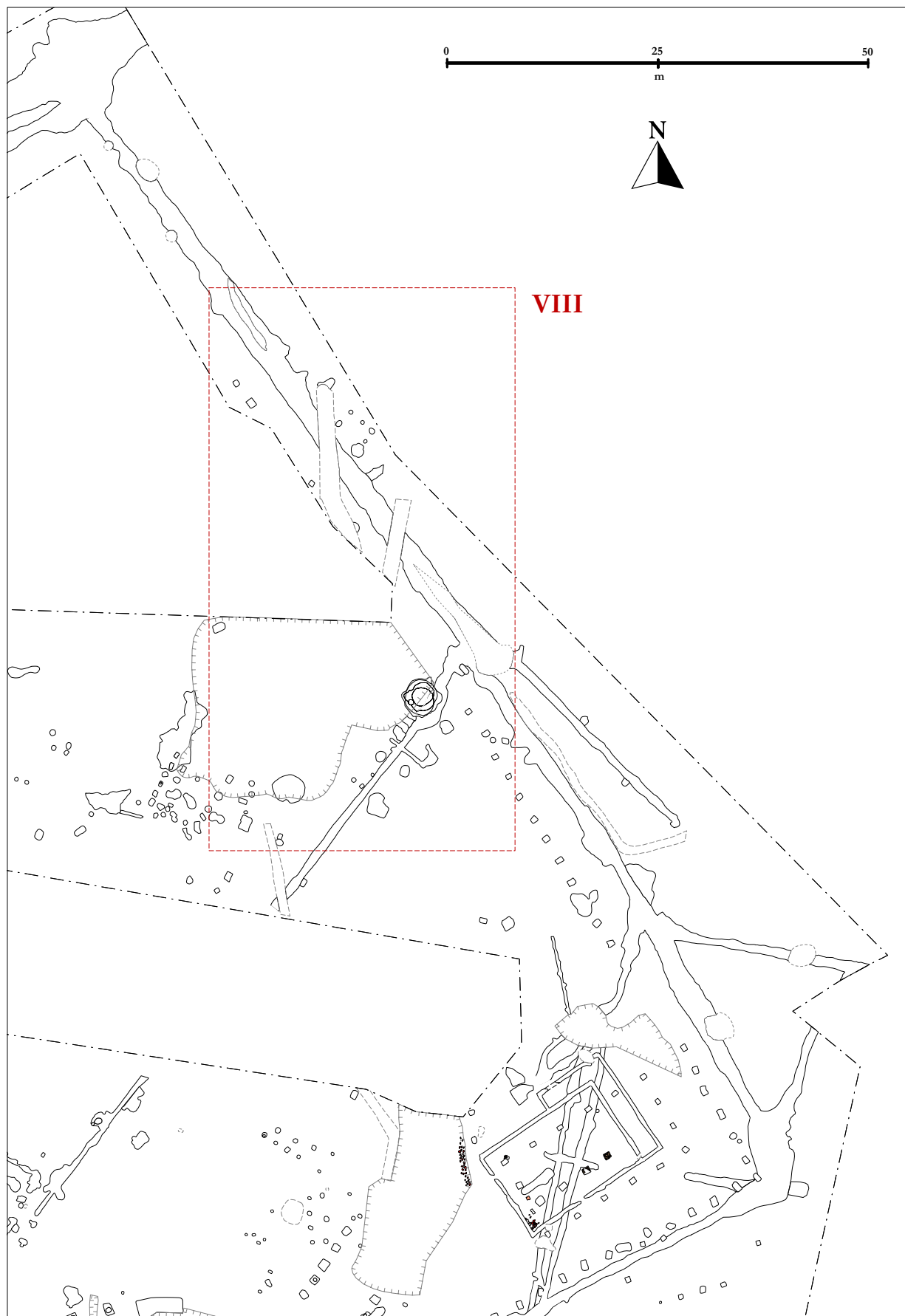


Siedlungsbefunde
Bereich VI



HA 412
 Schnittachsen ZP= Zaunpfosten, Pf= Pfosten, V= Verfärbung
 Bereich VII, Umfassungsgräben, Zaunanlage

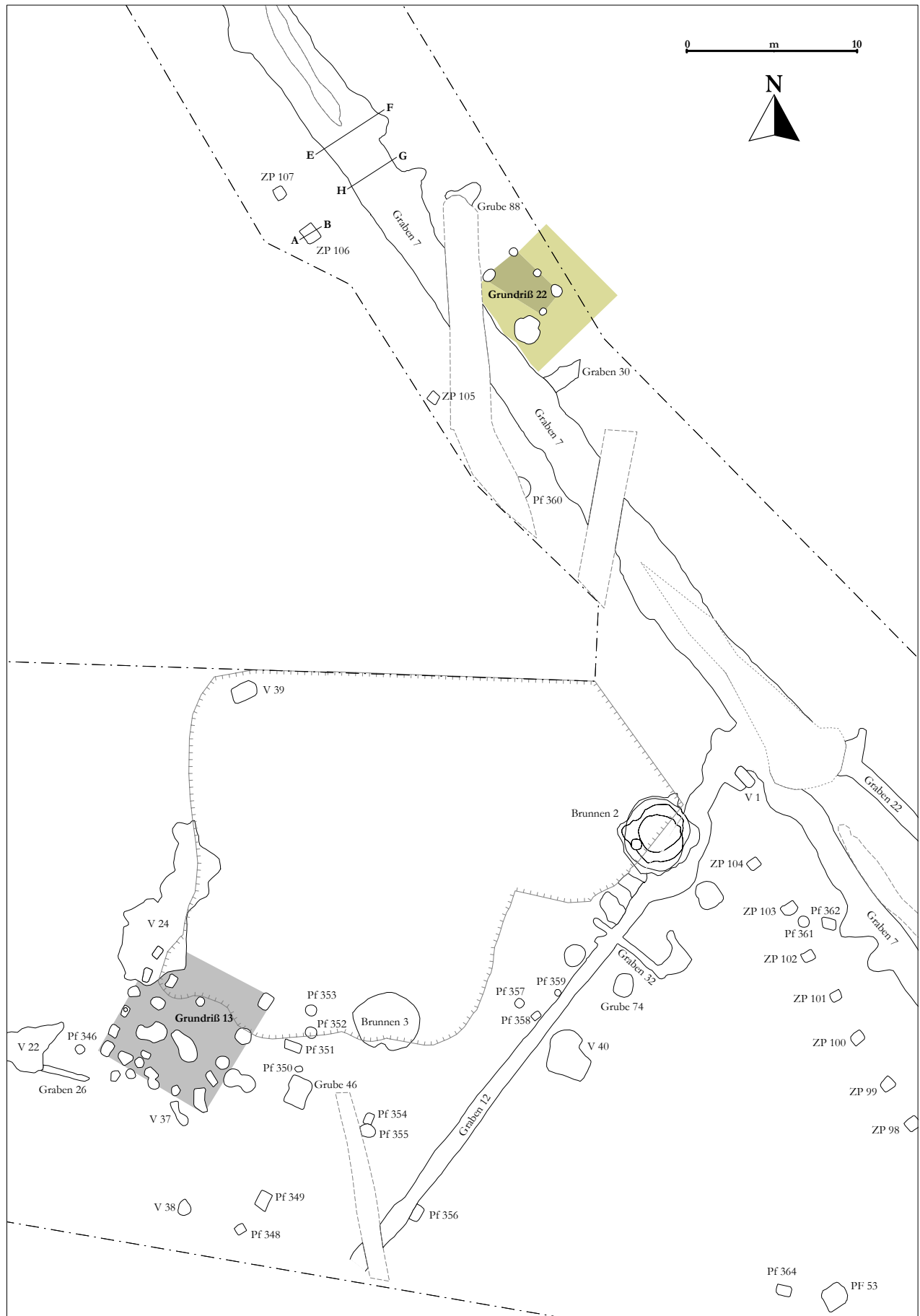




HA 412

Bereich VIII

Umfassungsgraben 7, nordöstliche Zaunanlage, Siedlungsbefunde

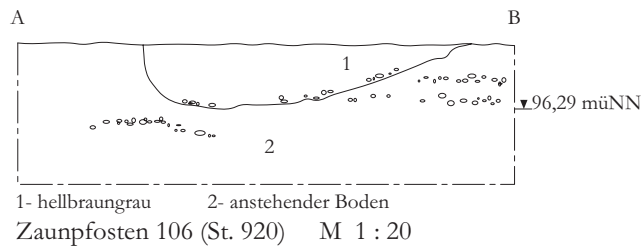


HA 412

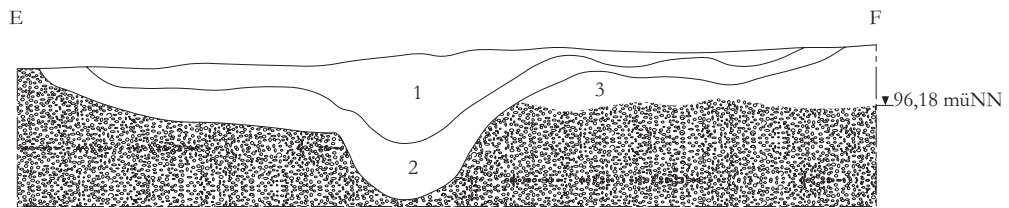
Schnittachsen

ZP= Zaunpfosten, Pf= Pfosten, V= Verfärbung, PF= Punktfundament

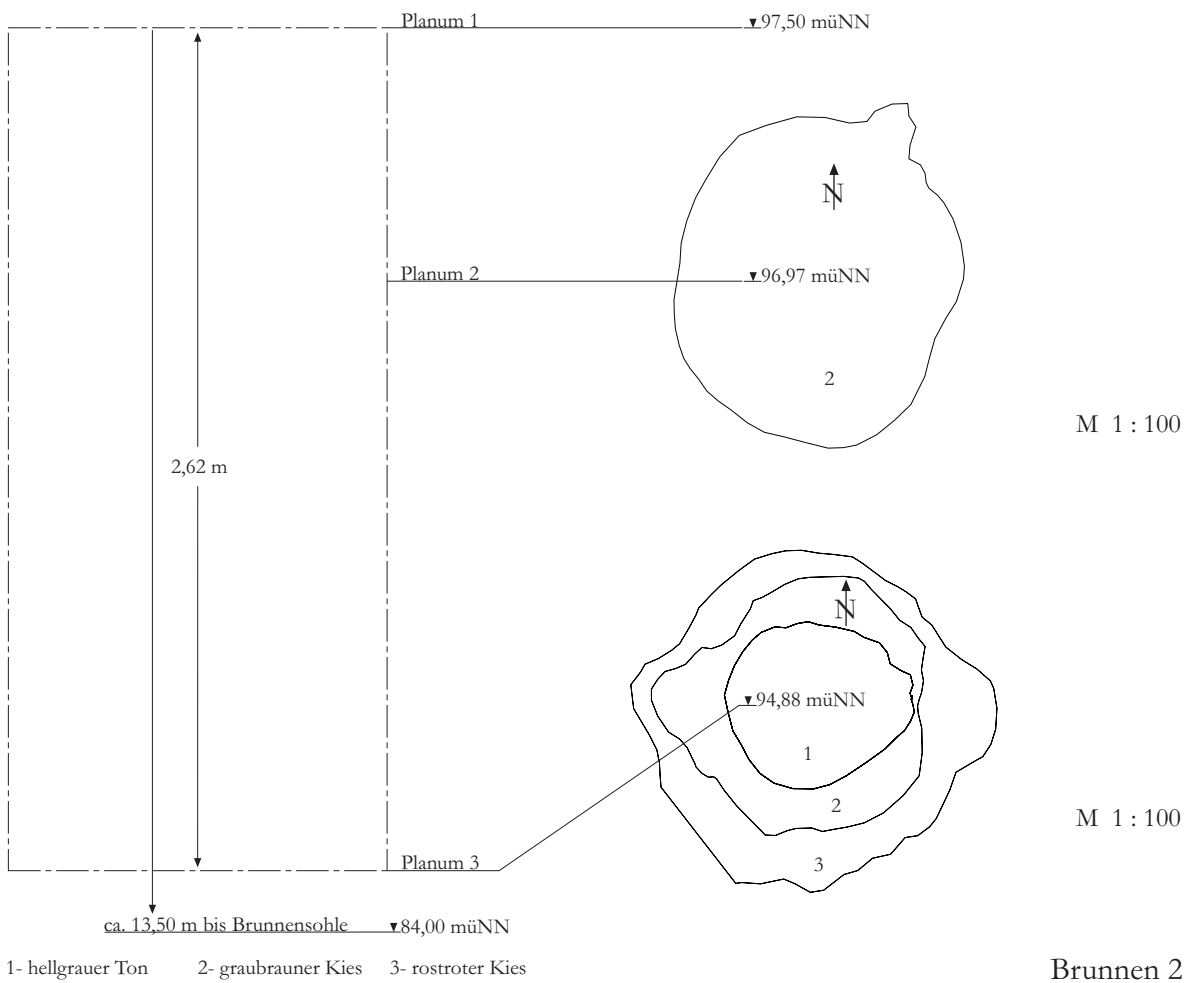
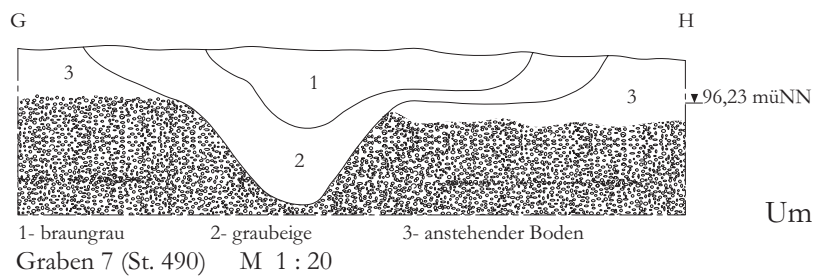
Bereich VIII, Umfassungsgraben 7, Zaunanlage, Siedlungsbefunde

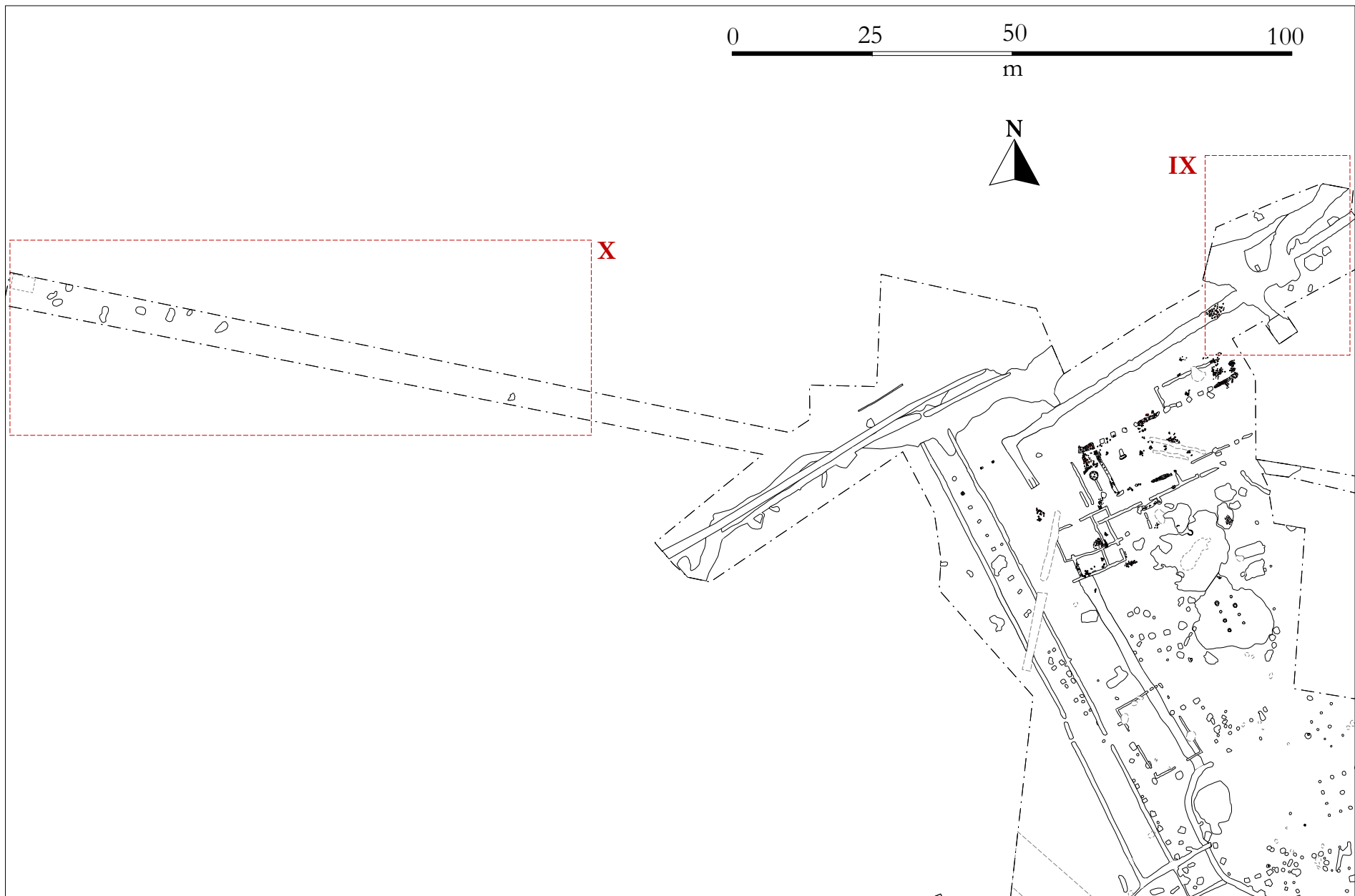


Zaunanlage
 Bereich VIII

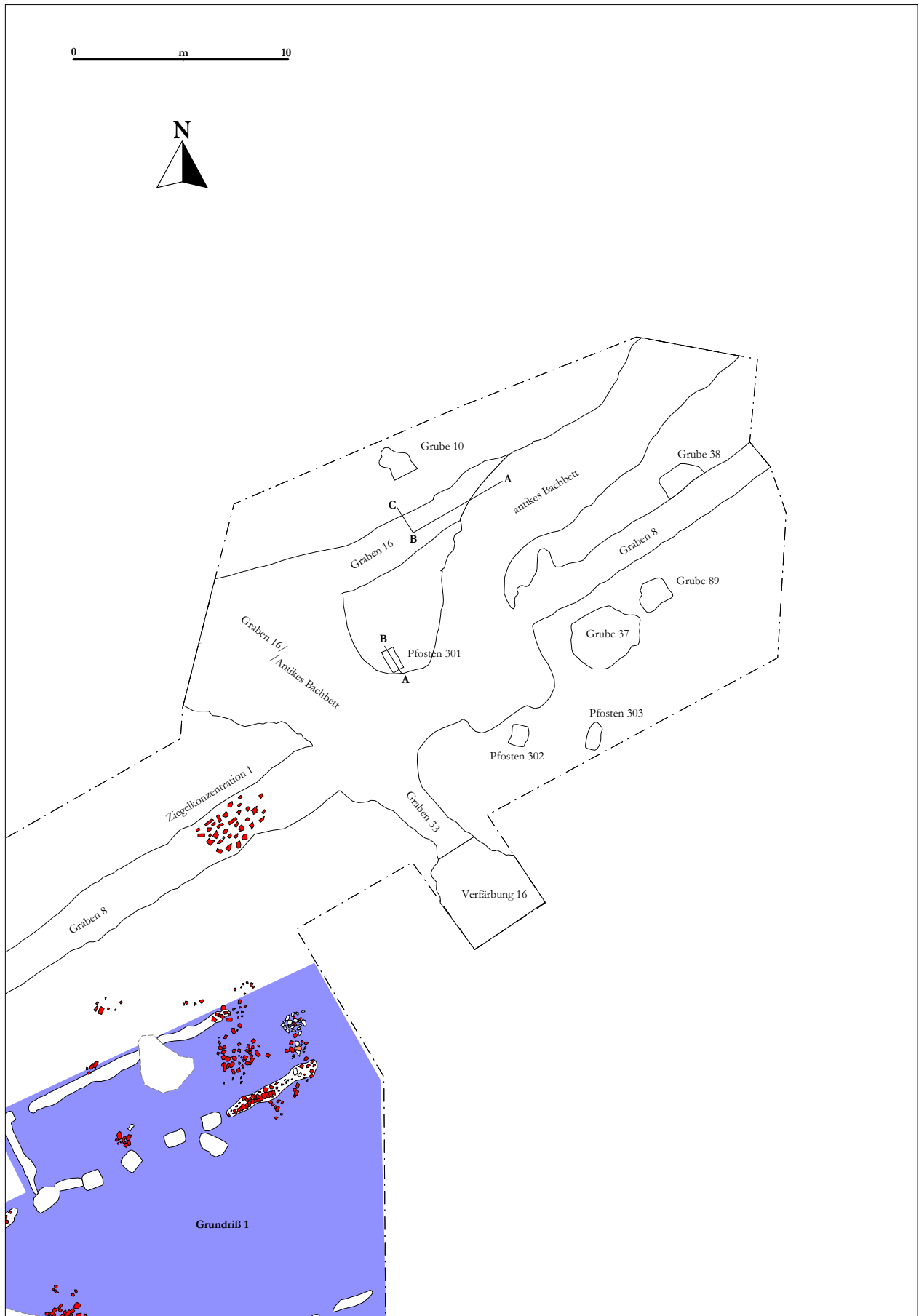


Umfassungsgraben
 Bereich VIII

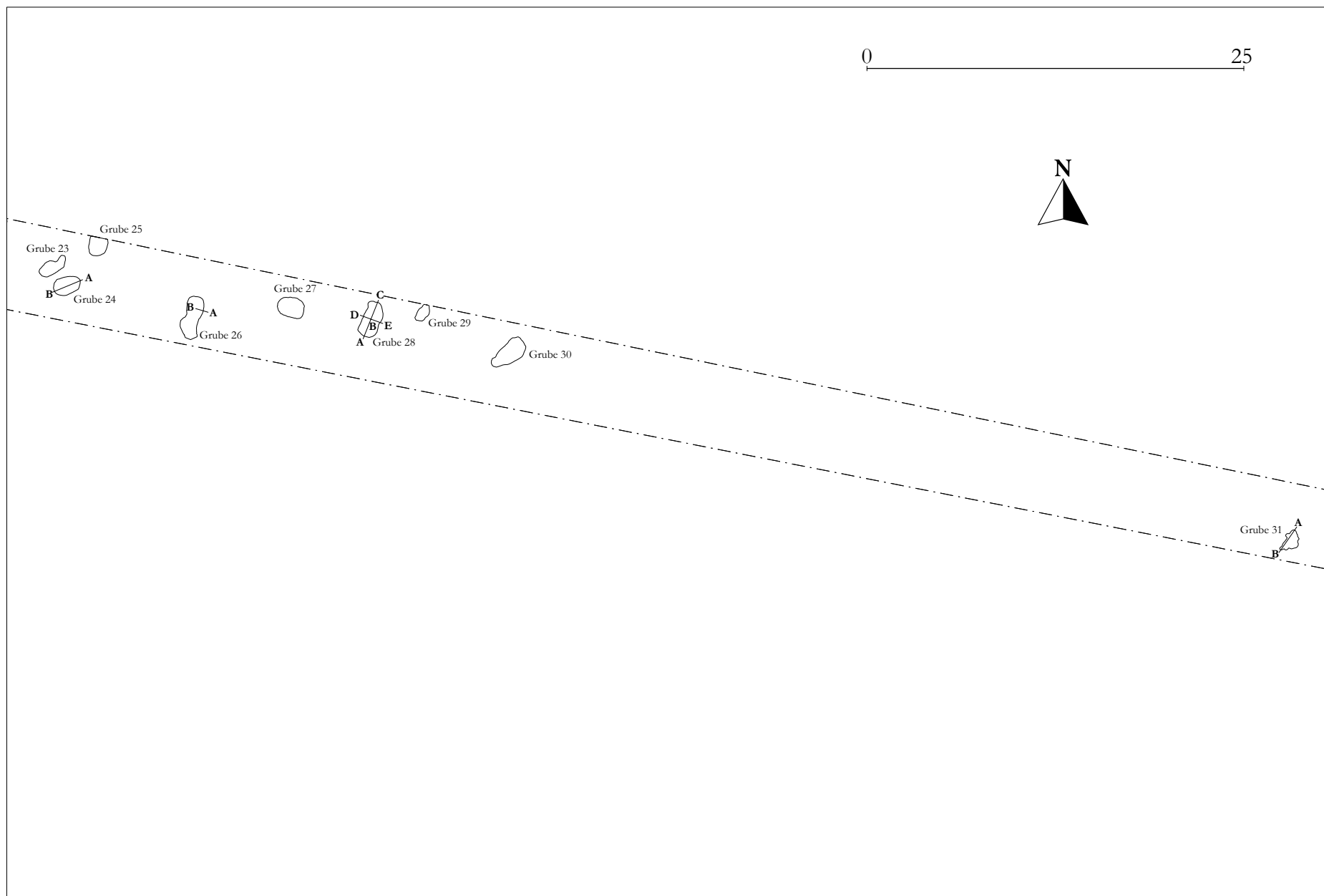




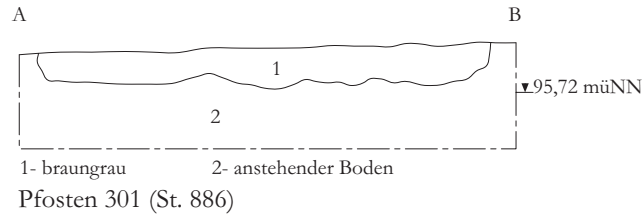
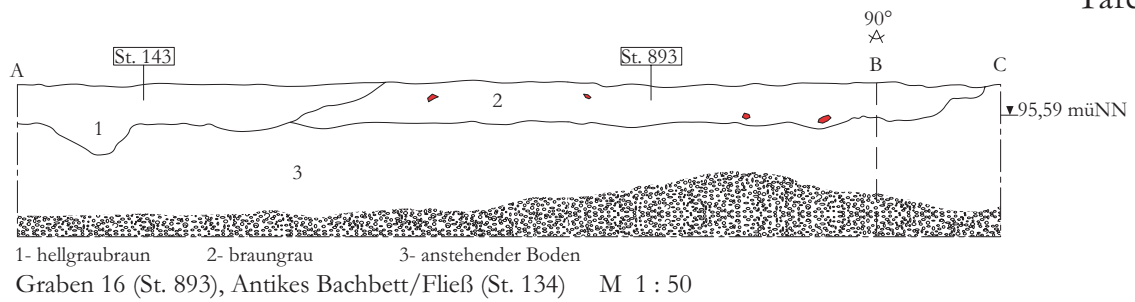
HA 412
Bereiche IX-X
Umfassungsgräben, nordwestliche Zaunanlage, Siedlungsbefunde



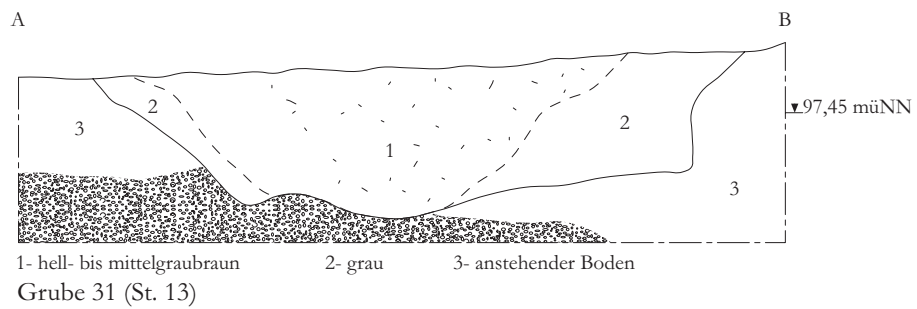
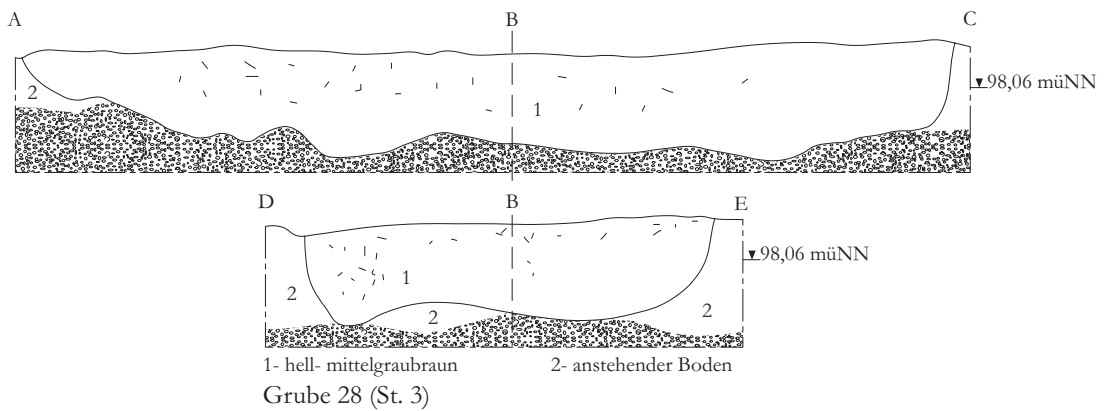
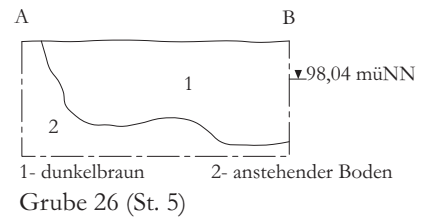
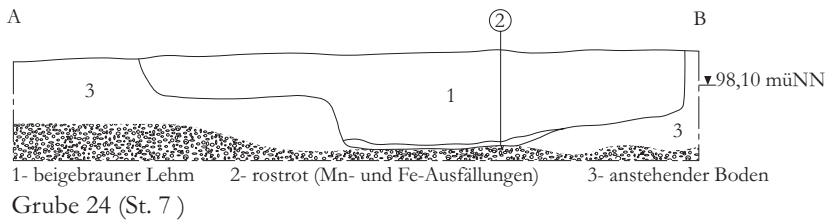
HA 412
 Schnittachsen
 Bereich IX, Umfassungsgraben, Zaunanlage, Siedlungsbefunde



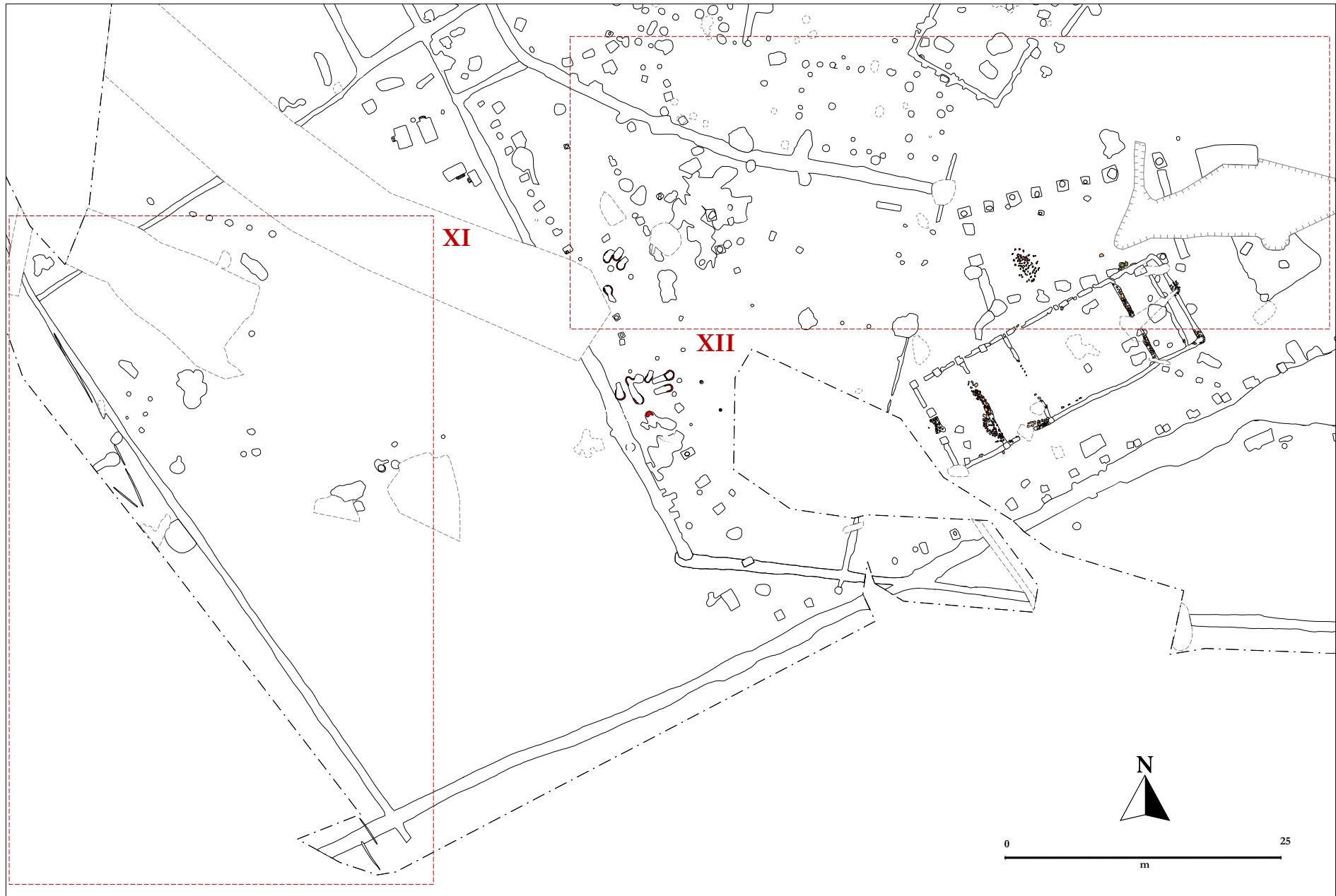
HA 412
Schnittachsen
Bereich X, Siedlungsbefunde



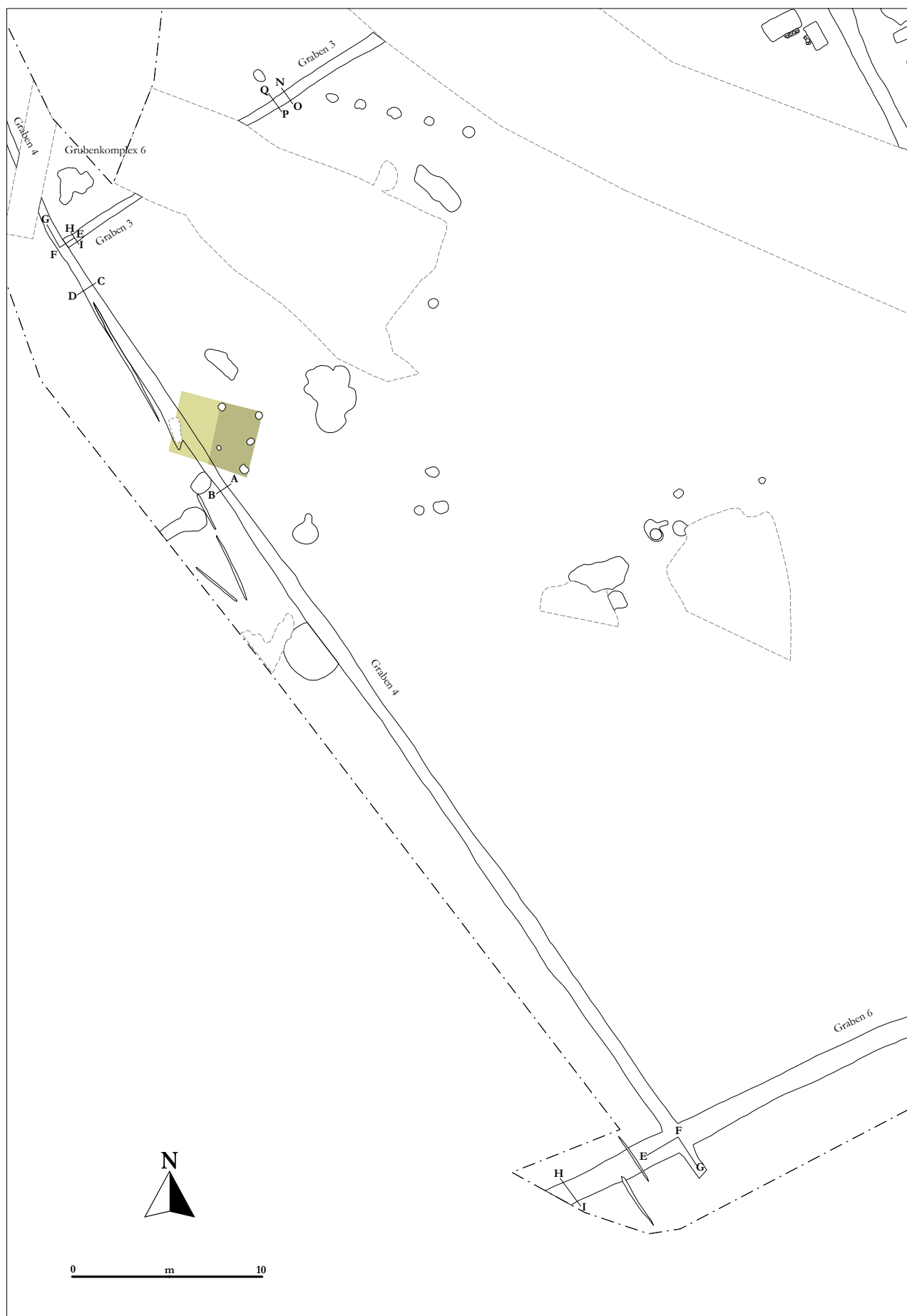
Umfassungsgraben
 Pfostengrube
 Bereich IX



Siedlungsbefunde
 Bereich X



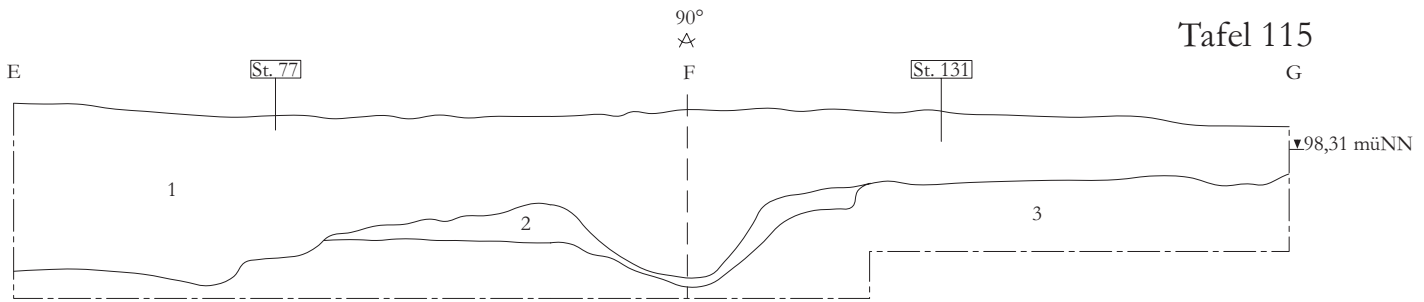
HA 412
Bereiche XI-XII
Umfassungsgräben und Siedlungsbefunde



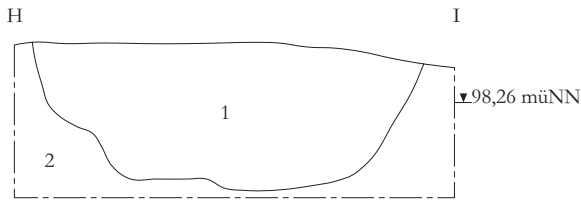
HA 412
 Schnittachsen
 Bereich XI, Umfassungsgräben



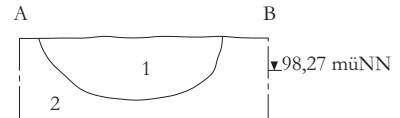
HA 412
 Schnittachsen
 Bereich XII, Siedlungsbefunde



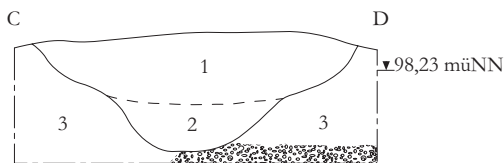
1- hell- bis mittelgrau 2- dunkelgraubraun 3- anstehender Boden
Graben 4 (St. 131), Graben 6 (St. 77)



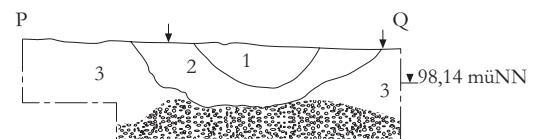
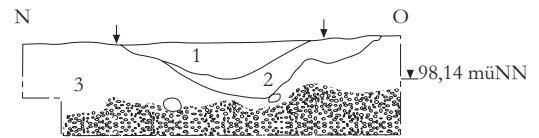
1- hellgraubraun 2- anstehender Boden
Graben 6 (St. 77)



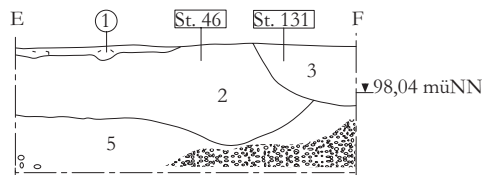
1- graubraun marmoriert
2- anstehender Boden
Graben 4 (St. 131)



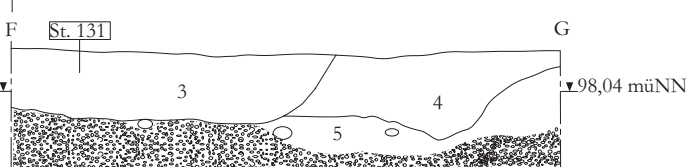
1- graubraun 2- hellgrau 3- anstehender Boden
Graben 4 (St. 131)



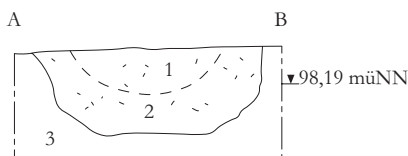
1- hell- bis mittelgrau 2- mittel- bis dunkelgraubraun 3- anstehender Boden
Graben 3 (St. 46)



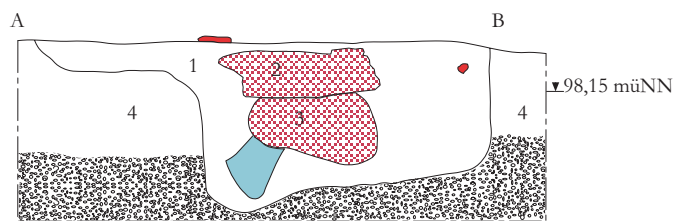
1- hell- bis mittelgraubraun 2- mittel- bis dunkelbraun 3- mittelbraun 4- hell- bis mittelbraun 5- anstehender Boden
Graben 3 (St. 46), Graben 4 (St. 131)



Umfassungsgräben
Bereich XI

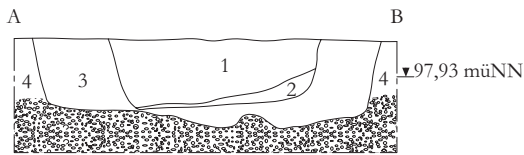


1- dunkelgraubraun 2- hell- bis dunkelgrau 3- anstehender Boden
Pfosten 272 (St. 107)

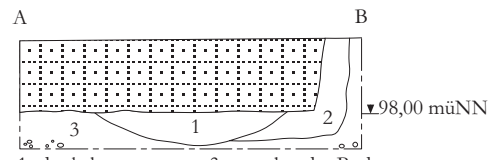


1- braungrauer Lehm 2- roter Buntsandstein 3- brauner Buntsandstein 4- anstehender Boden
Pfosten 274 (St. 63)

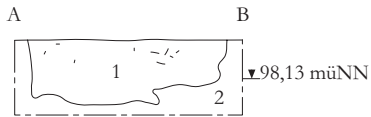
Siedlungsbefunde
Grundriß 18?
Bereich XII



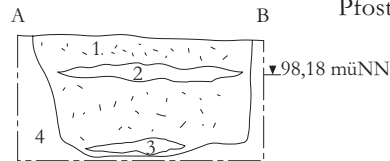
1- hellgraubeige
2- brauner fetter Lehm
3- graubraun
4- anstehender Boden
Pfosten 275 (St. 122) M 1 : 20



1- dunkelgrau
2- graubraun
3- anstehender Boden
Pfosten 276 (St. 124) M 1 : 20

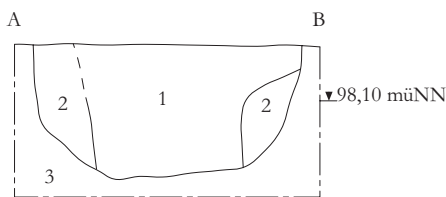


1- mittelgrau gefleckt
2- anstehender Boden
Pfosten 277 (St. 224) M 1 : 20

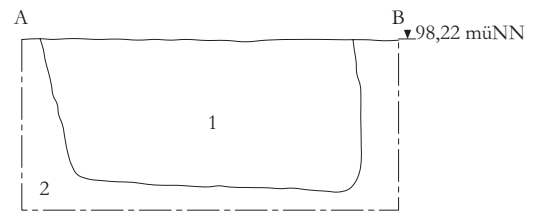


1- schwarzgrauer Lehm
2- hellgrau
3- hellbraun
4- anstehender Boden
Pfosten 278 (St. 106) M 1 : 20

Siedlungsbefunde
Grundriß 18?
Bereich XII



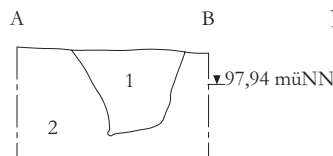
1- hellgrau
2- graubraun
3- anstehender Boden
Pfosten 406 (St. 82) M 1 : 20



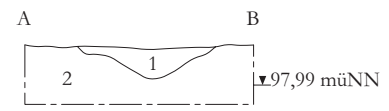
1- hellgraubraun melierter Lehm
2- anstehender Boden
Pfosten 407 (St. 81) M 1 : 20



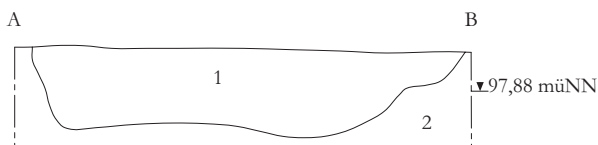
1- graubrauner Lehm
2- anstehender Boden
Pfosten 408 (St. 123) M 1 : 20



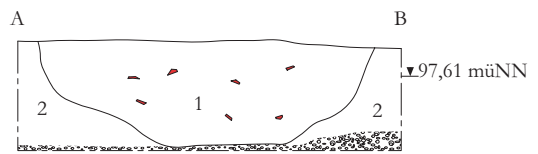
1- hellgraubrauner Lehm
2- anstehender Boden
Pfosten 383 (St. 538) M 1 : 20



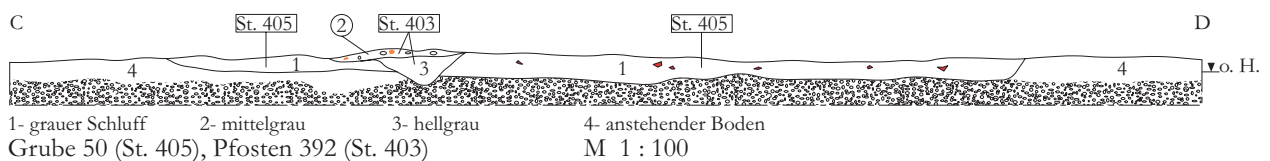
1- mittelgraubeige
2- anstehender Boden
Pfosten 382 (St. 466) M 1 : 20



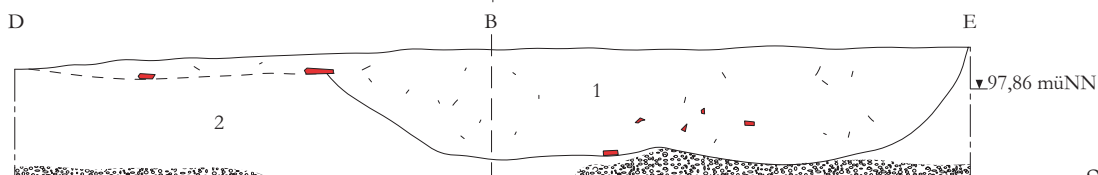
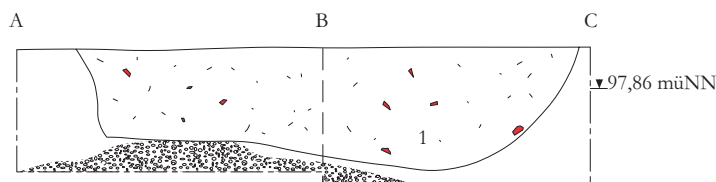
1- hellgrau bis mittelgraubraun
2- anstehender Boden
Pfosten 377 (St. 577) M 1 : 20



1- graubrauner Lehm
2- Verfüllung Grube 50?
Pfosten 391 (St. 404) M 1 : 20

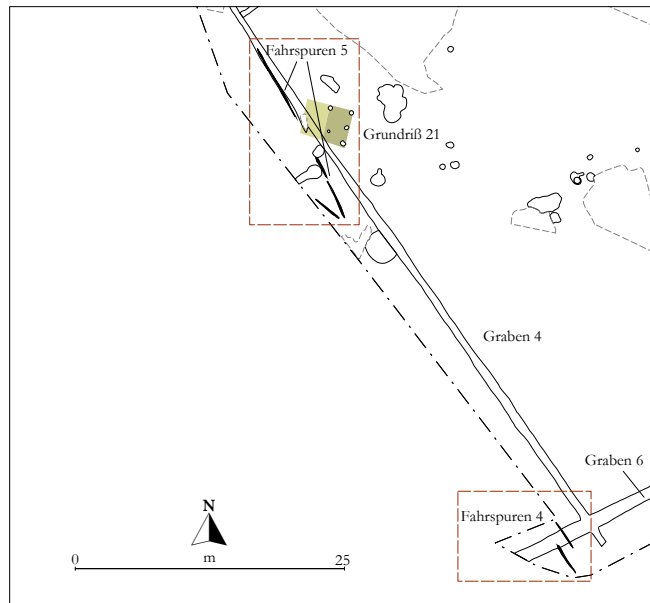


1- grauer Schluff
2- mittelgrau
3- hellgrau
4- anstehender Boden
Grube 50 (St. 405), Pfosten 392 (St. 403) M 1 : 100

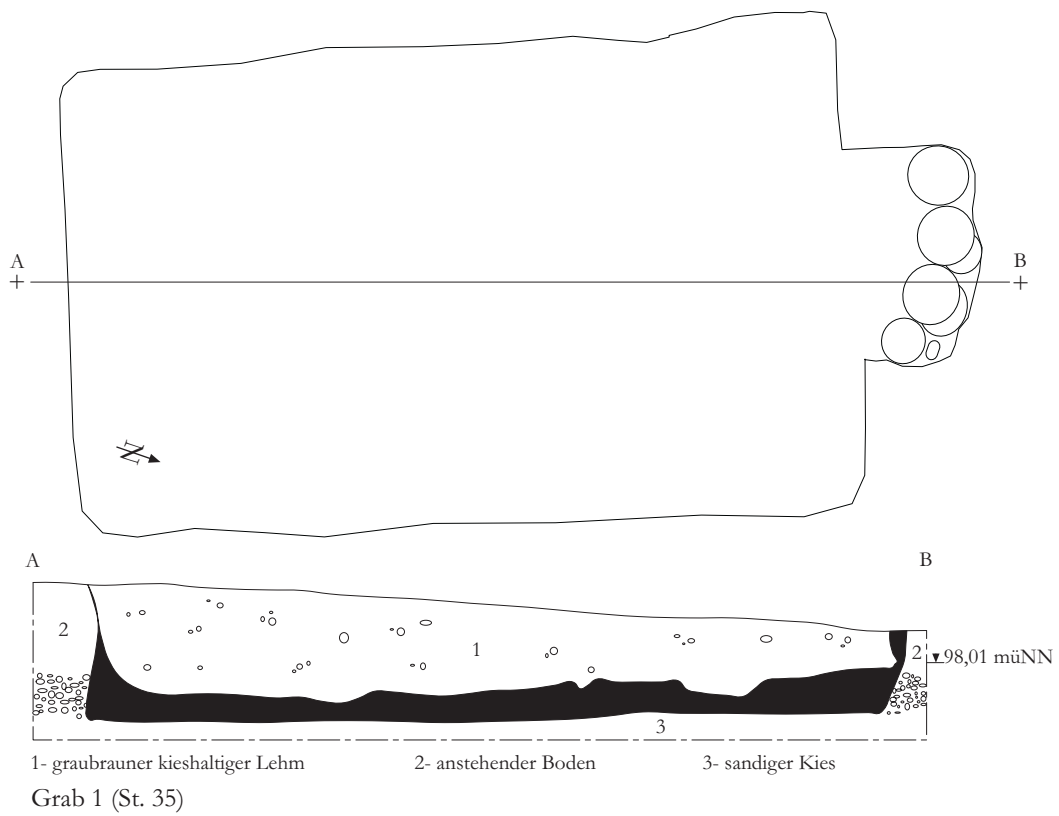


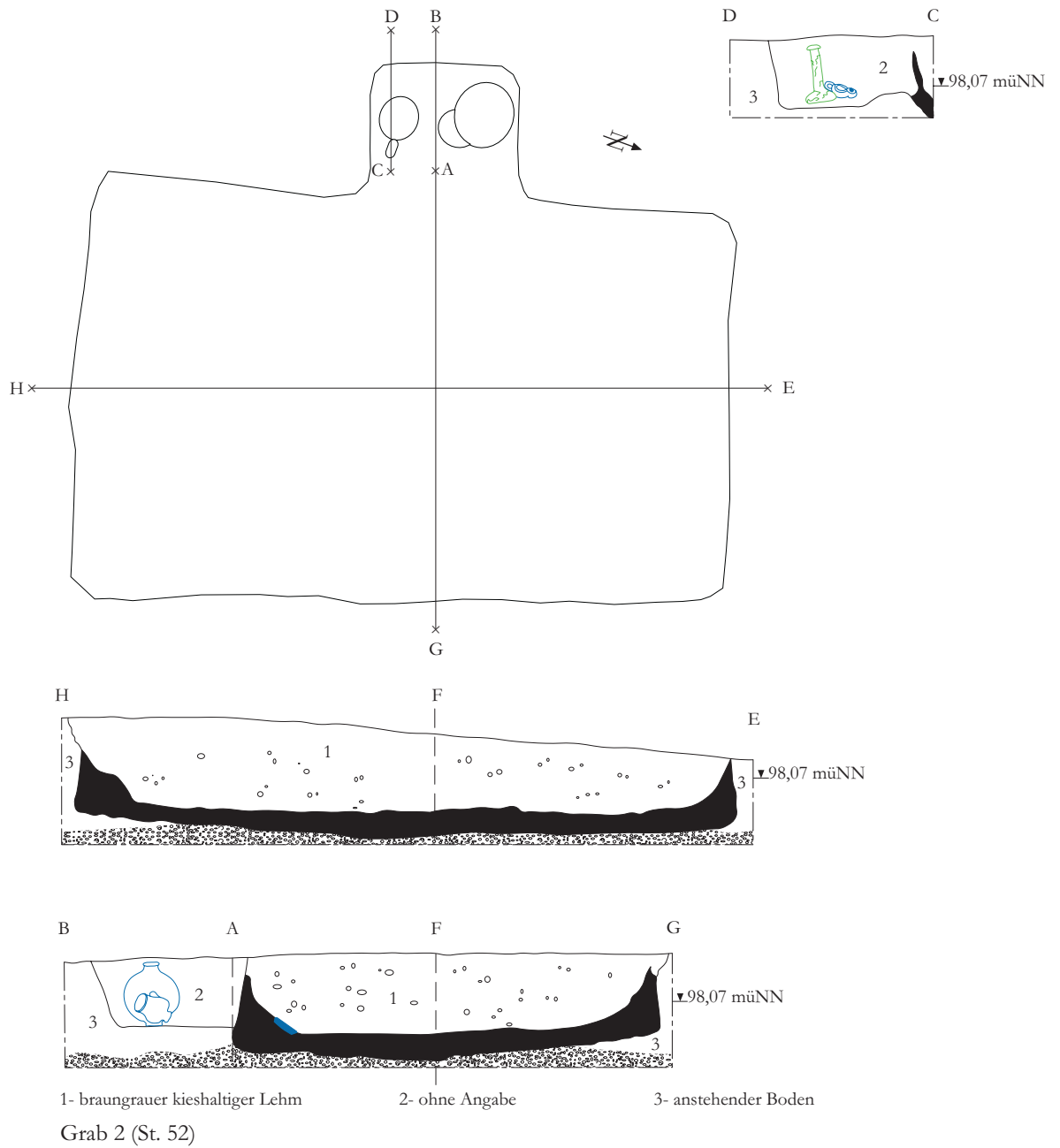
1- grau
2- anstehender Boden
Grube 71 (St. 465) M 1 : 20

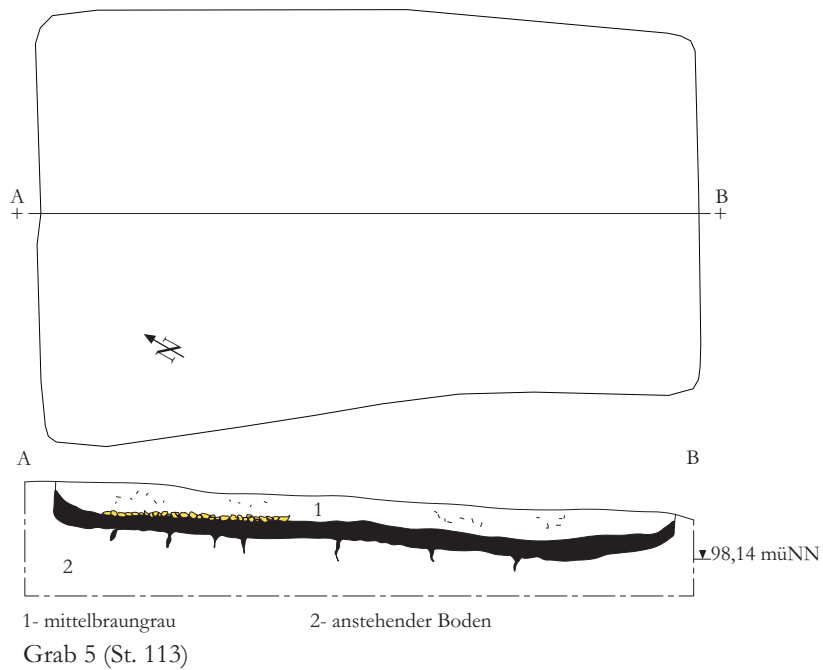
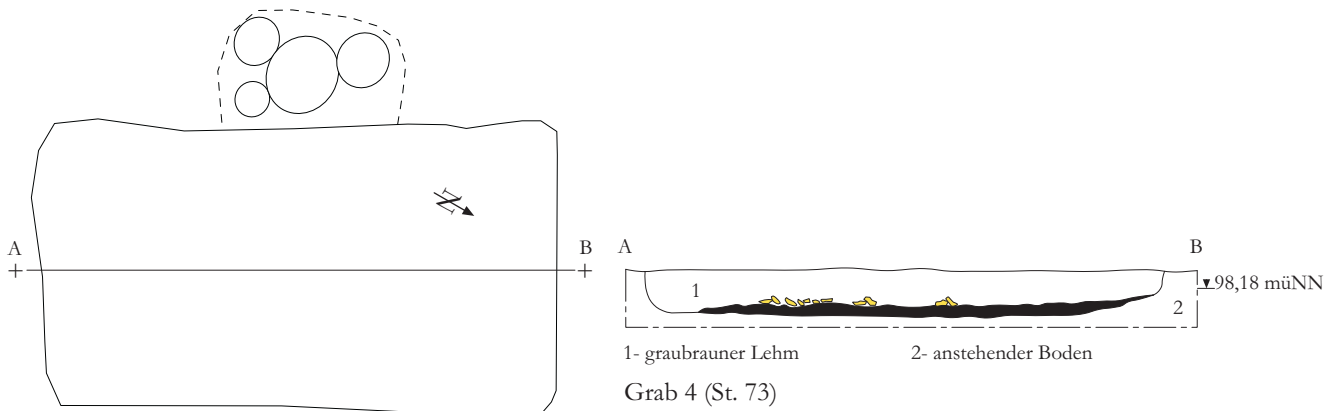
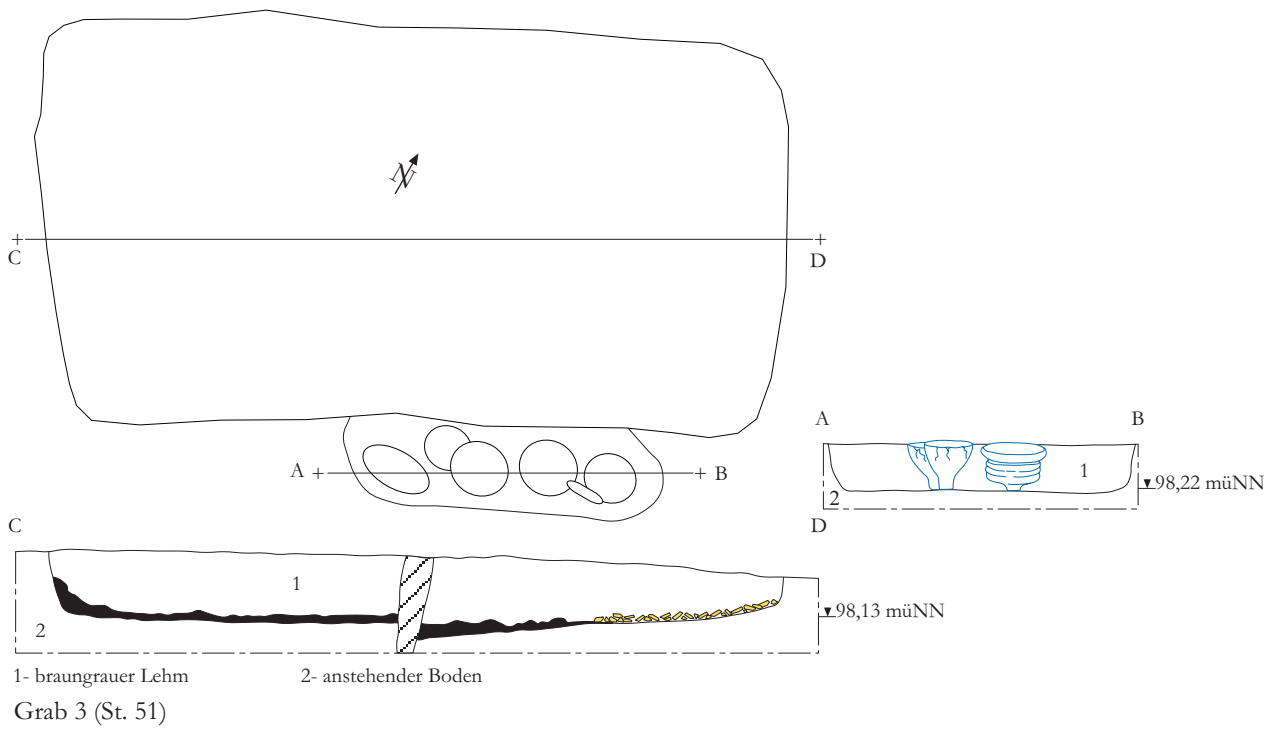
Siedlungsbefunde
Bereich XII

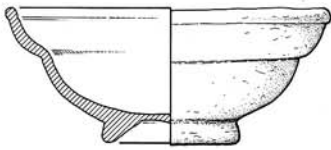


HA 412
Lage der Wege- und Fahrspuren










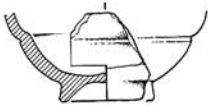
35-1



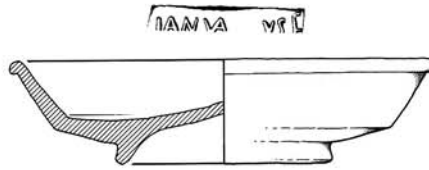
35-2



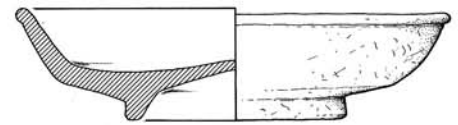
35-3



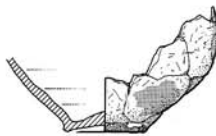
35-4



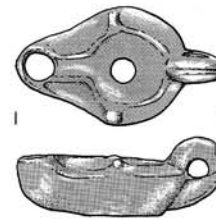
35-5



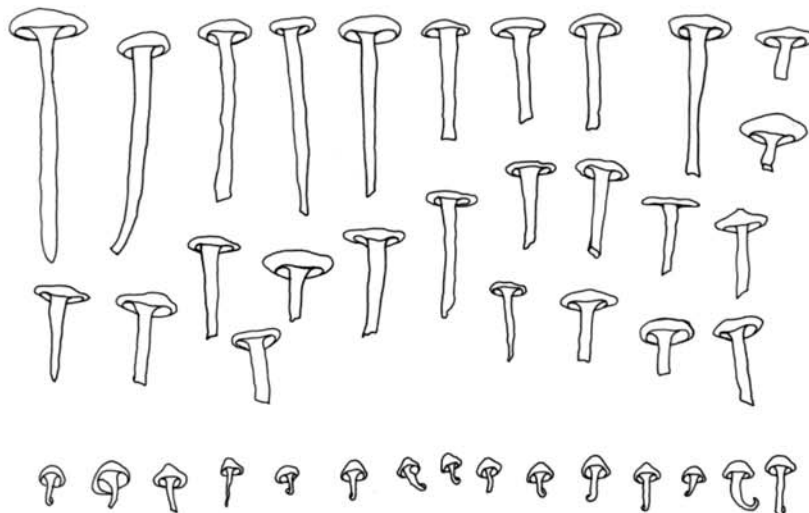
35-6



35-7



35-8




35-9

HA 412

Funde von Grab 1 (St. 35)

Keramik: 35-1 bis 35-8 M 1 : 3 Stempel: M 1 : 1


Metall: 35-9 M 1 : 2



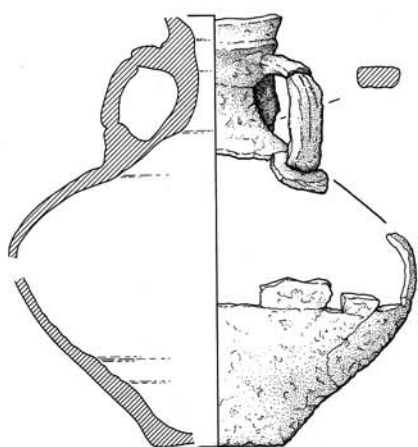
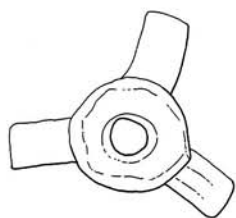
52-1



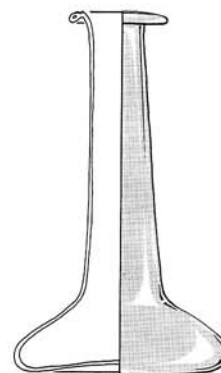
52-2



52-3



52-4



52-5



52-6

HA 412

Funde von Grab 2 (St. 52)

Keramik: 52-1 bis 52-4 Glas: 52-5 M 1 : 3

Metall: 52-6 M 1 : 2



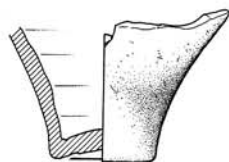
51-1



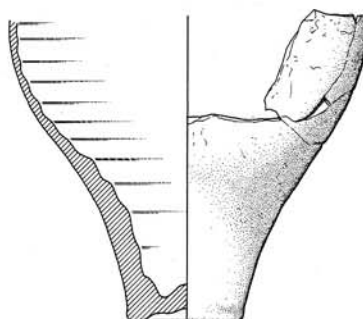
51-2



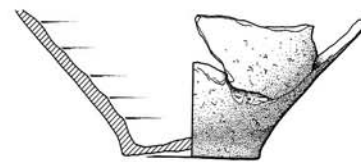
51-3



51-4



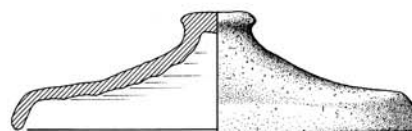
51-5



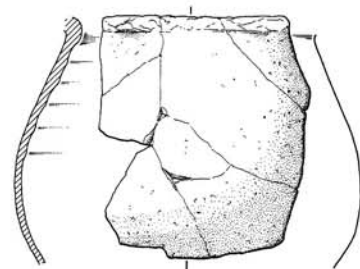
51-6



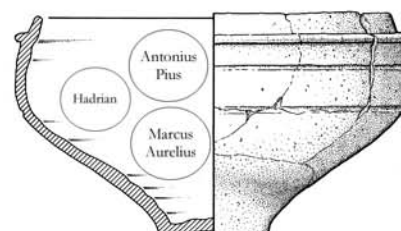
51-7



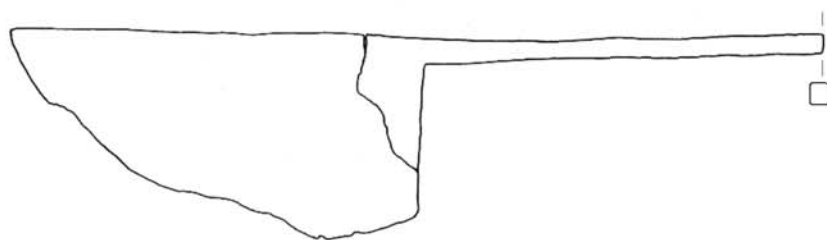
51-9



51-8



51-10



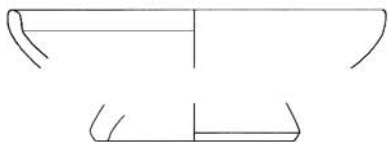
51-11

HA 412

Funde von Grab 3 (St. 51)

Keramik: 51-1 bis 51-10 M 1 : 3

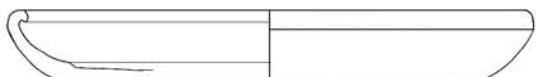
Metall: 51-11 M 1 : 2 Münzen: 2 Sesterzen, 1 As o. M



73-1



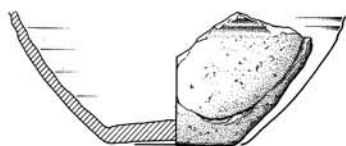
73-2



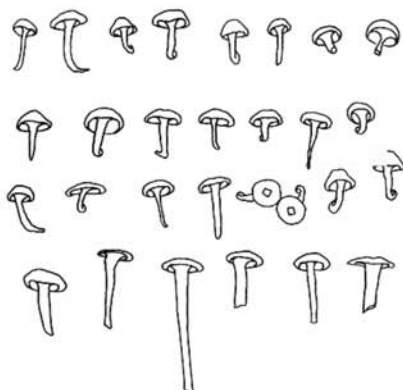
73-3



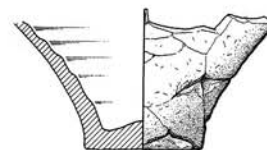
73-4



73-5




73-7



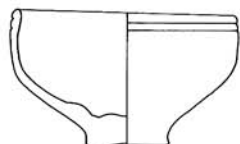
73-6

Grab 4

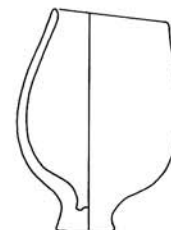


113-1

Grab 5



11-1



11-2

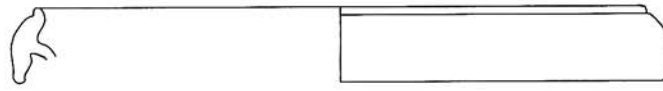
Grab 6

HA 412

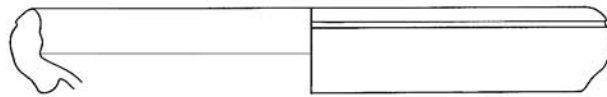
Funde der Gräber 4 bis 6

Keramik: 73-1 bis 73-7, 11-1, 2 M 1 : 3

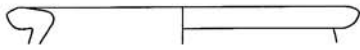
Metall: 73-7, 113-1 M 1 : 2



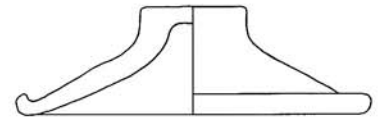
778-1



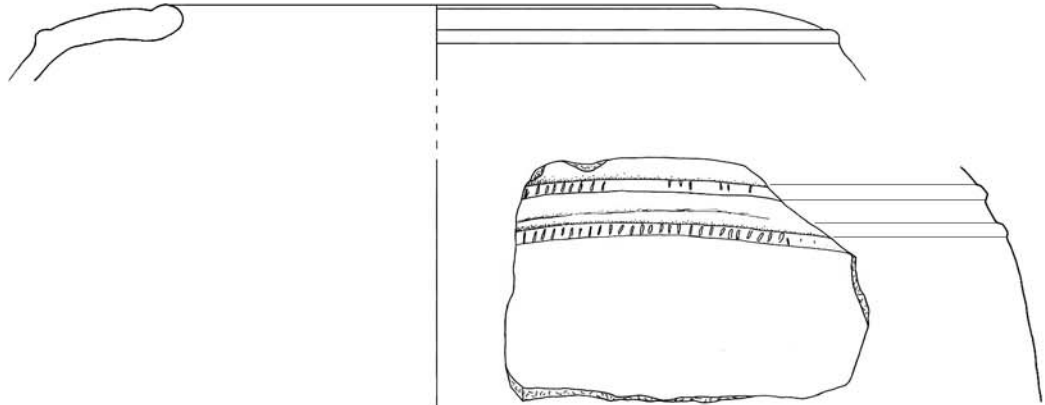
778-2



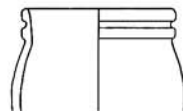
778-3



778-4

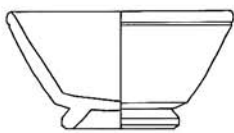


778-5



778-6

Fundament 5



784-1



784-2



784-3



784-4

Fundament 6

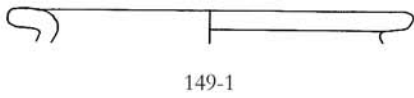
HA 412

Funde von Grundriß 1

Keramik: 778-1 bis 778-5; 784-1 bis 784-3

Glas: 778-6 Metall: 784-4

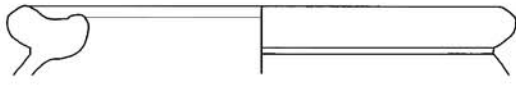
M 1 : 3



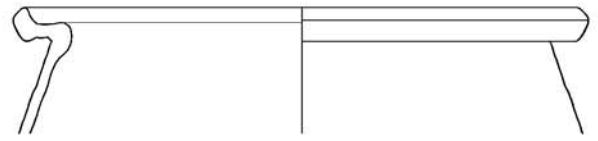
149-1



149-2



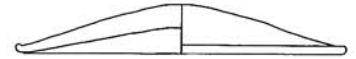
149-3



149-4



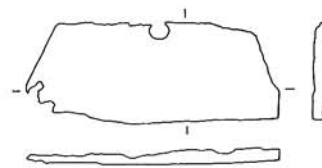
149-5



149-6



149-7

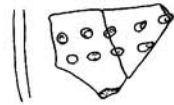


149-8

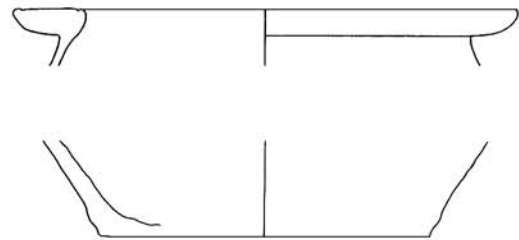
Fundament 7



148-1



148-2



148-3

Fundament 8



695-1



695-2



695-3

Fundament 13



719-1



719-2



719-3



719-4



719-6



719-5

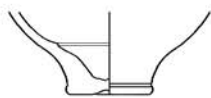
Fundament 17

HA 412

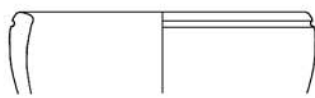
Funde von Grundriß 1

Keramik: 149-1 bis 149-7; 148-1 bis 148-3; 695-1 bis 695-3; 719-1 bis 719-6 M 1 : 3

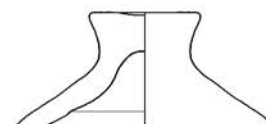
Metall: 149-8 M 1 : 3



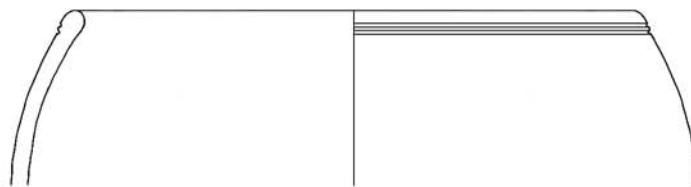
369-1



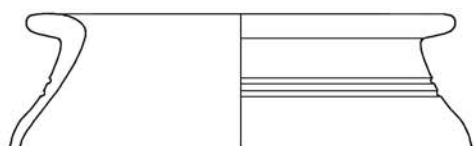
369-2



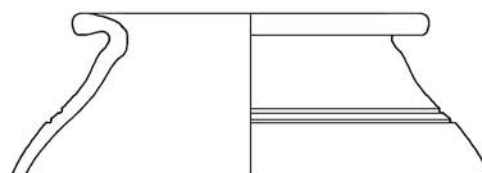
369-3



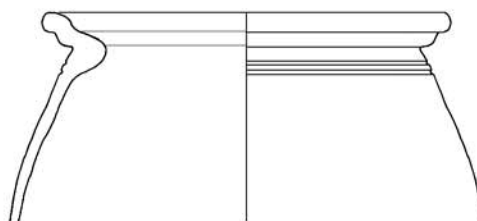
369-4



369-5



369-6



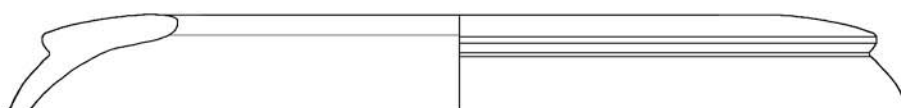
369-7



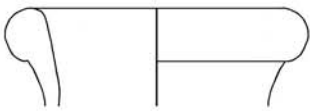
369-8



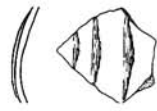
369-9



369-10



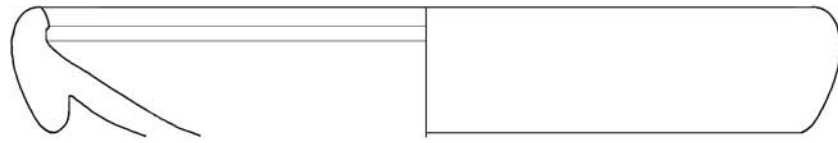
369-11



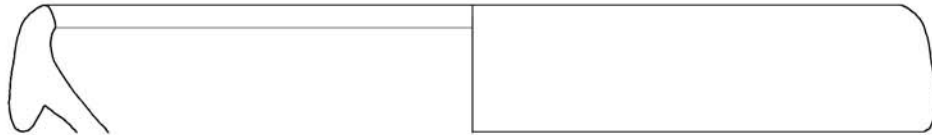
369-12



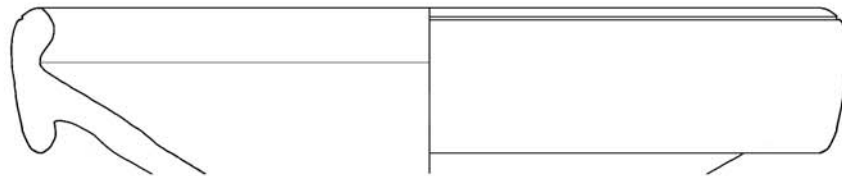
369-13



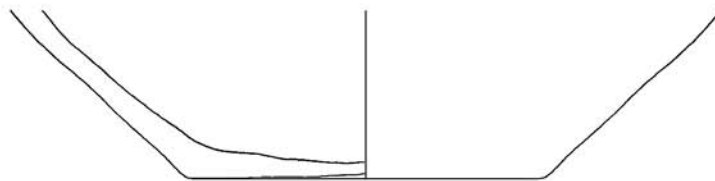
369-14



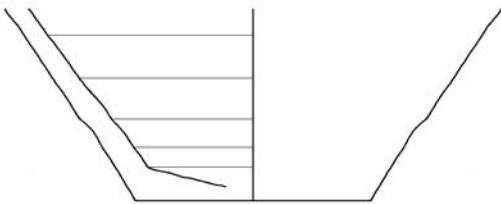
369-15



369-16



369-17



369-18



369-19



369-20

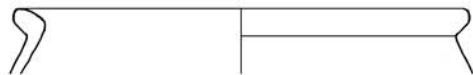


369-21



369-22

Fundament 16




746-1

Fundament 20



747-1



747-2




747-3



747-4

Fundament 24



764-1



765-1

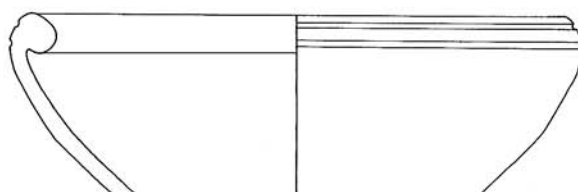
Fundament 25



752-1

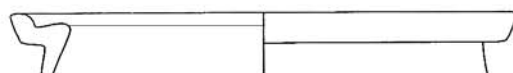


752-2




752-3

Punktfundament 5



781-1

Punktfundament 9




785-1



785-2



785-3



785-4

Punktfundament 11

HA 412

Funde von Grundriß 1

Keramik: 745-1; 747-1, 2, 3; 764-1; 752-1, 2, 3; 781-1; 785-1 bis 785-4 M 1 : 3

Metall: 747-4; 765-1 M 1 : 3

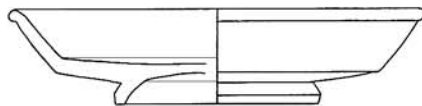


785-5

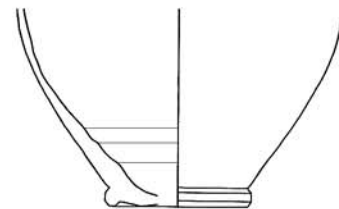


785-6

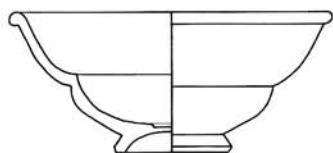
Punktfundament 11



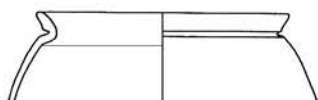
792-2



792-3




792-1



792-4



792-5



792-6



792-7



792-8

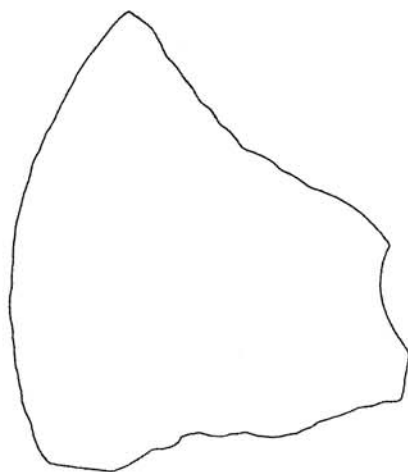


792-9




792-10

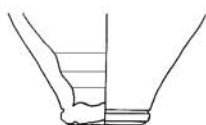
Punktfundament 12



879-1



Punktfundament 15



786-1



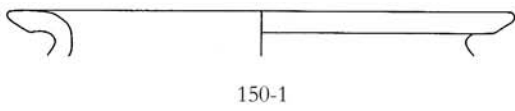
786-2

Bauschuttkonzentration 2

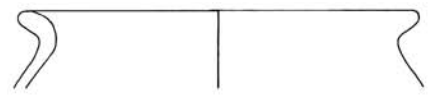
HA 412

Funde von Grundriß 1


Keramik: 785-5, 6; 792-1 bis 792-7; 786-1, 2 Glas: 792-8 Metall: 792-9, 10 M 1 : 3 Stempel: M 1 : 1
Stein: 879-1 M 1 : 6



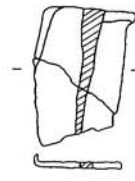
150-1



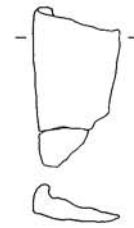
150-2



150-3

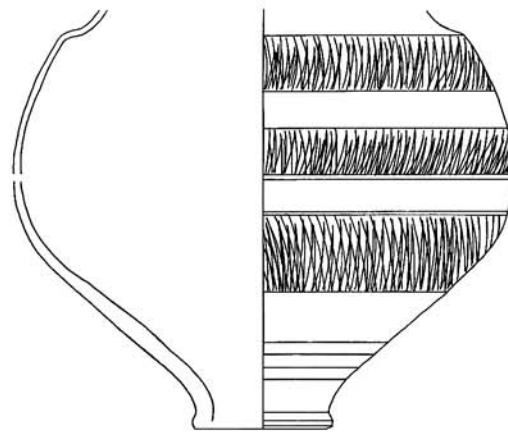


150-4



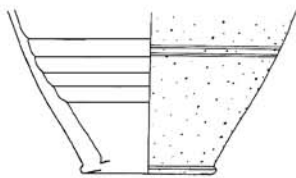
150-5

Zisterne



783-1

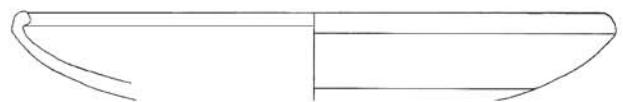
Ofen 1



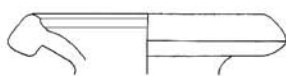
1-137-1



1-137-2



1-137-3



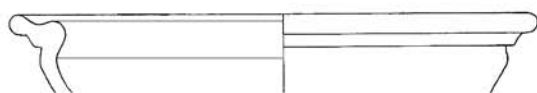
1-137-4



1-137-5



1-137-6



1-137-7



1-137-8



1-137-9

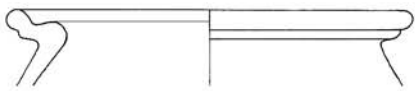
Oberflächenfunde
Raum 1

HA 412

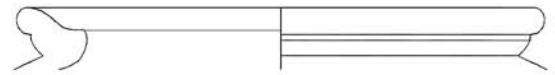
Funde von Grundriß 1

Keramik: 150-1, 2, 3; 783-1; 1-1 bis 1-9 M 1 : 3

Metall: 150-4, 5 M 1 : 3



1-137-10



1-137-11



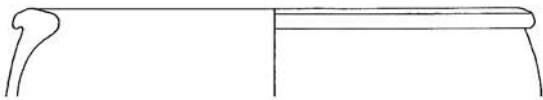
1-137-12



1-137-13



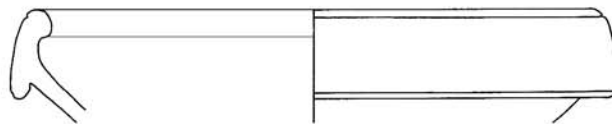
1-137-14



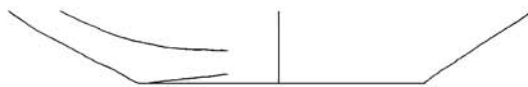
1-137-15



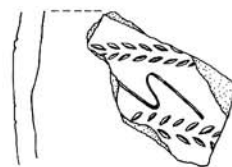
1-137-16



1-137-17



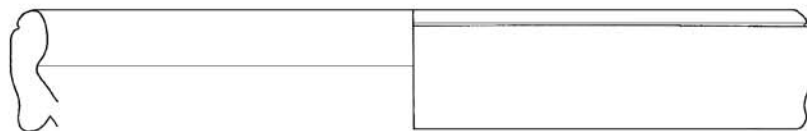
1-137-18



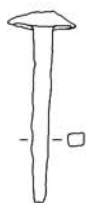
1-137-19



1-137-20



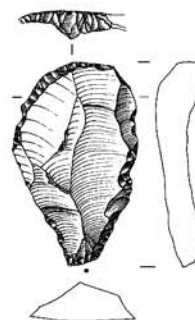
1-137-21



1-137-22



1-137-23



1-137-24

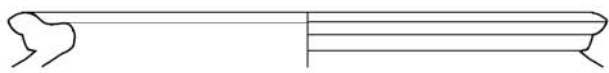
Oberflächenfunde
Raum 1

HA 412

Oberflächenfunde von Grundriß 1

Keramik: 1-10 bis 1-23 Metall: 1-22, 23 M 1 : 3


Stein: 1-24 M 1 : 3



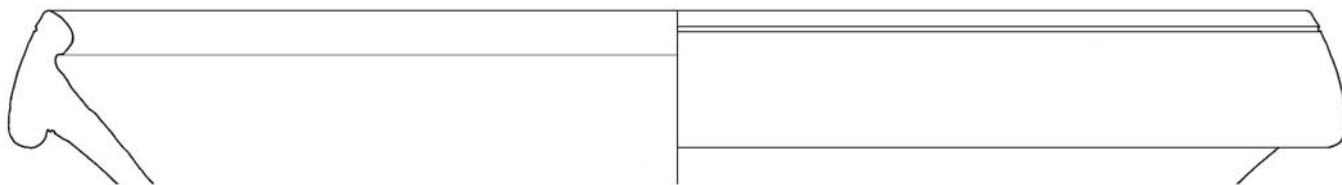
1-144-1



1-144-2



1-144-3



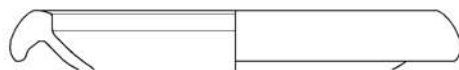
1-144-4



1-144-5



1-149-1



1-149-2



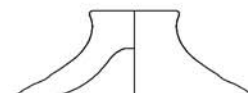
1-149-3




1-149-4



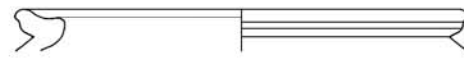
1-149-5



1-149-6



1-149-7



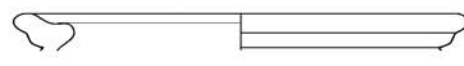
1-149-8




1-149-9



1-149-10

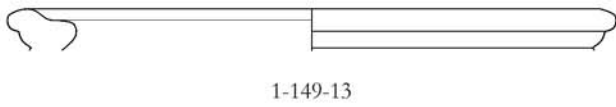


1-149-11

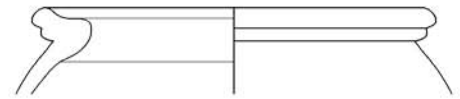


1-149-12

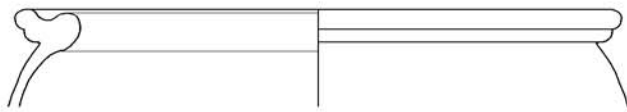
Oberflächenfunde
Raum 1



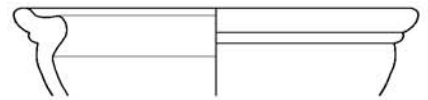
1-149-13



1-149-14



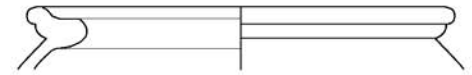
1-149-15



1-149-16



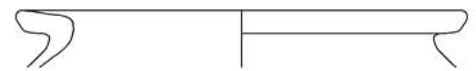
1-149-17



1-149-18



1-149-19



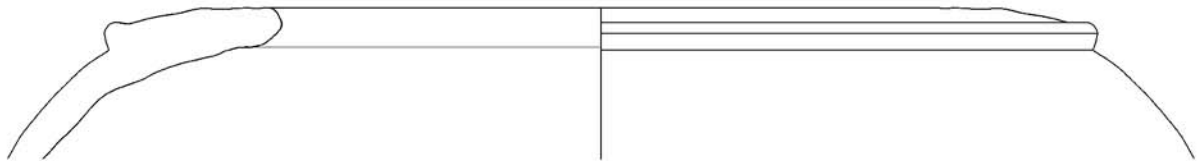
1-149-20



1-149-21



1-149-22



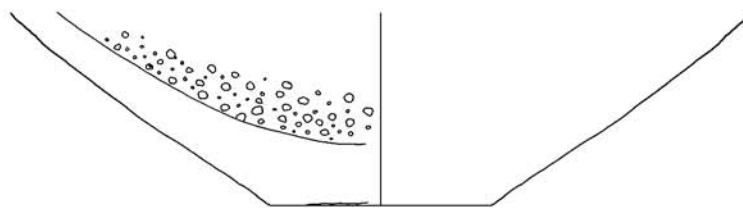
1-149-23



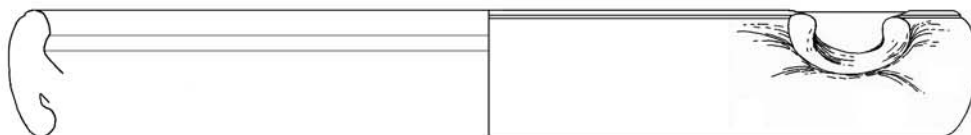
1-149-24



1-149-25



1-149-26



1-149-27

Oberflächenfunde
Raum 1



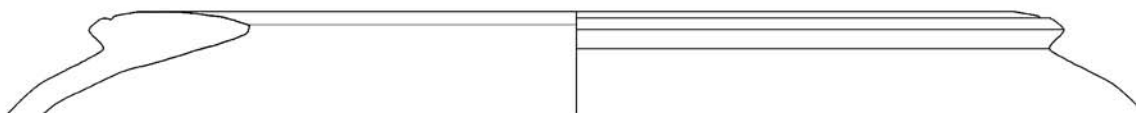
1-149-28



1-149-29



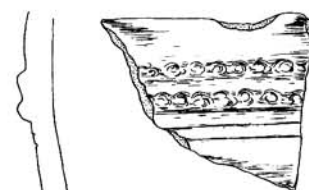
1-149-30




1-149-31



1-149-32

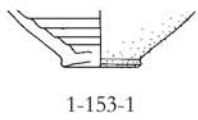


1-149-33



1-149-34

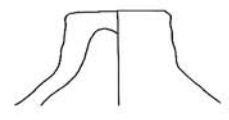
Oberflächenfunde
Raum 1



1-153-1



1-153-2




1-153-3



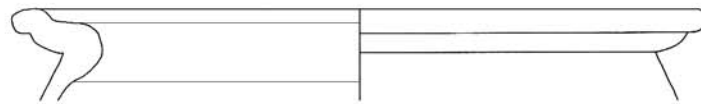
1-153-4



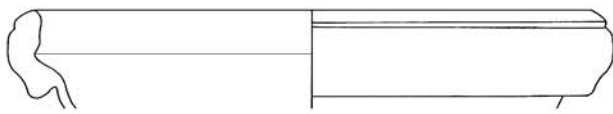
1-153-5



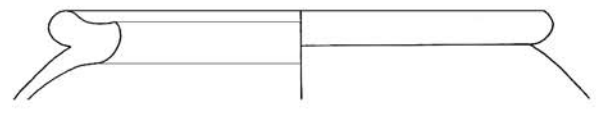
1-153-6



1-153-7



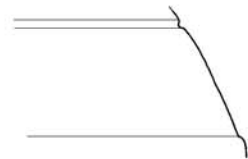
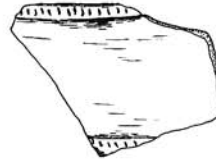
1-153-8



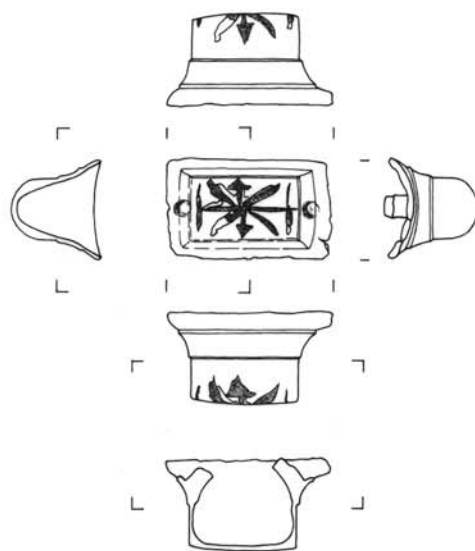
1-153-9



1-153-10



Oberflächenfunde
Raum 1



1-47-1


Oberflächenfund
Raum 5

HA 412

Stelle 1: Oberflächenfunde von Grundriß 1

Keramik: 1-153-1 bis 1-153-10 M 1 : 3

Metall: 1-47-1 M 1 : 2



1-133-1



1-133-2



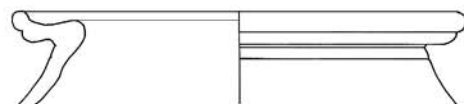
1-133-3



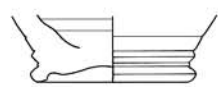
1-133-4



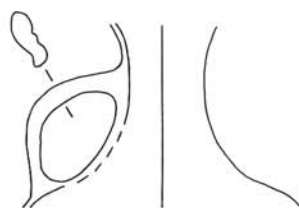
1-133-5



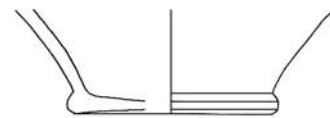
1-133-6



1-133-7



1-133-8



1-133-9



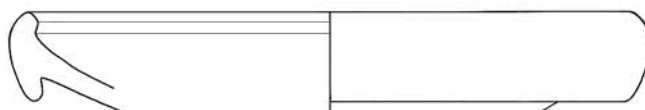
1-133-10



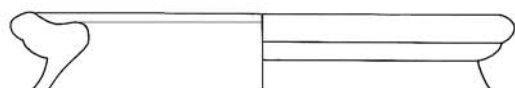
1-133-11



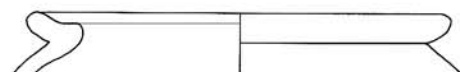
1-133-12



1-133-13



1-133-14



1-133-15



1-133-16




1-133-17



1-133-18

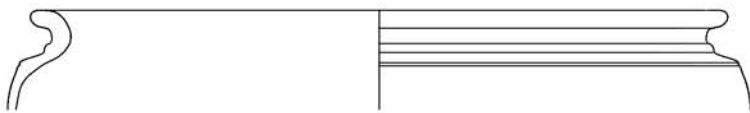


1-133-19

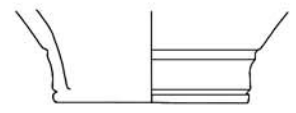


1-133-20

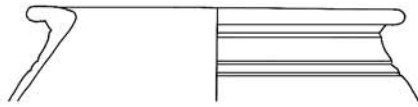
Oberflächenfunde
Raum 5



1-133-21



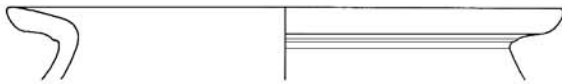
1-133-22



1-133-23



1-133-24



1-133-25



1-133-26



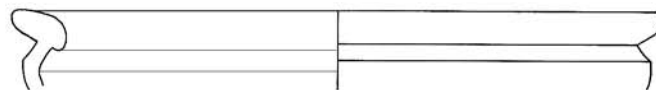
1-133-27



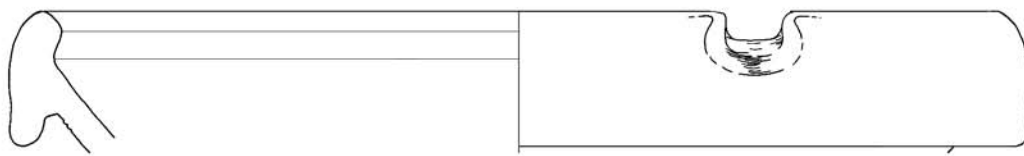
1-133-28



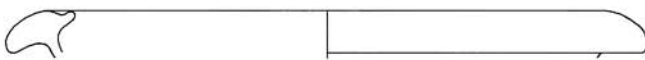
1-133-29



1-133-30



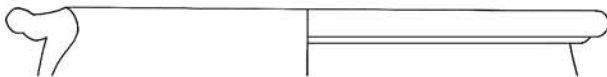
1-133-31




1-133-32



1-133-33



1-133-34




1-133-35

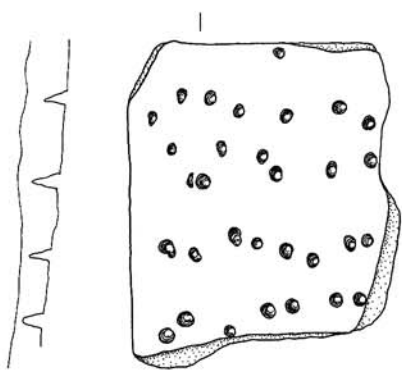


1-133-36

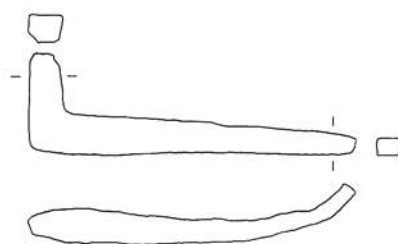
Oberflächenfunde
Raum 5



1-133-37



1-133-38



1-133-39



1-133-40



1-133-41

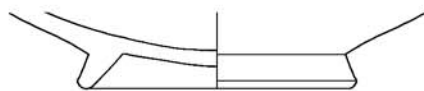


1-133-42



1-133-43

Oberflächenfunde
Raum 5



1-142-1



1-142-2



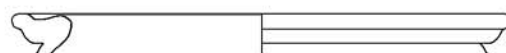
1-142-3



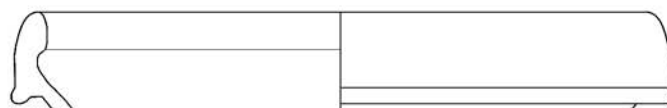
1-142-4




1-142-5



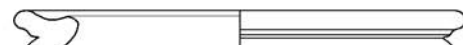
1-142-6



1-142-7



1-142-8



1-142-9


Oberflächenfunde
Raum 12

HA 412

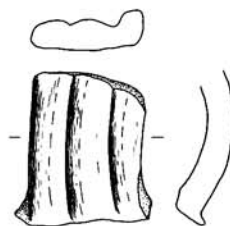
Stelle 1: Oberflächenfunde von Grundriß 1

Keramik: 1-133-37; 1-142-1 bis 1-142-9 M 1 : 3

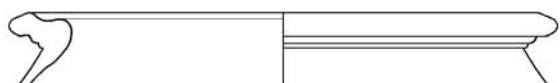
Baukeramik: 1-133-38 Metall: 1-133-39 bis 1-133-43 M 1 : 3



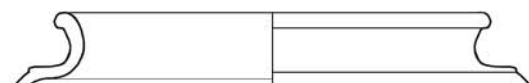
1-142-10



1-142-11



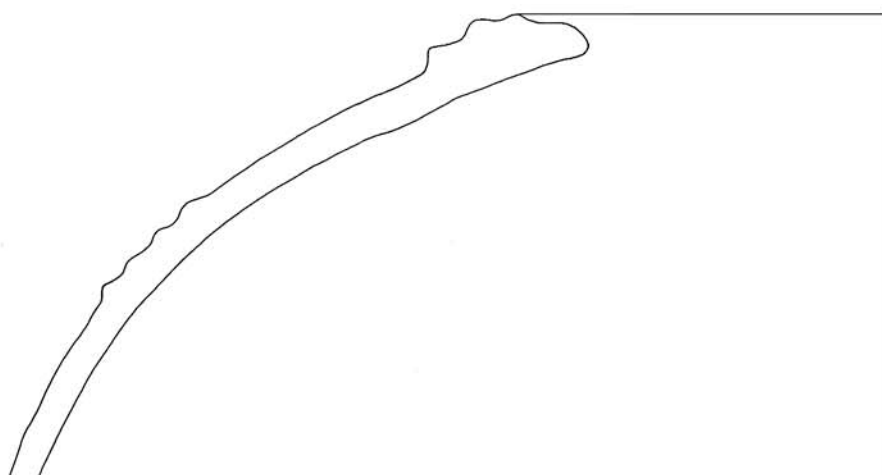
1-142-12



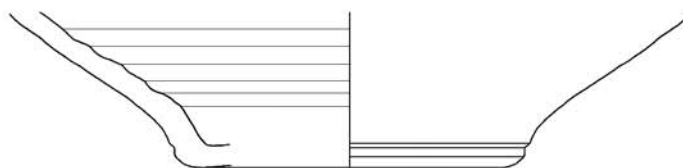
1-142-13



1-142-14

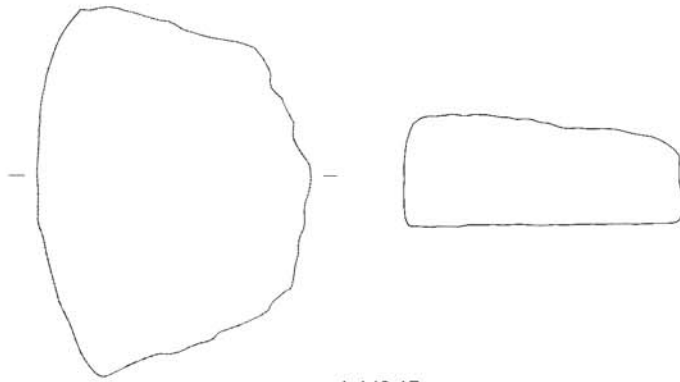


1-142-15

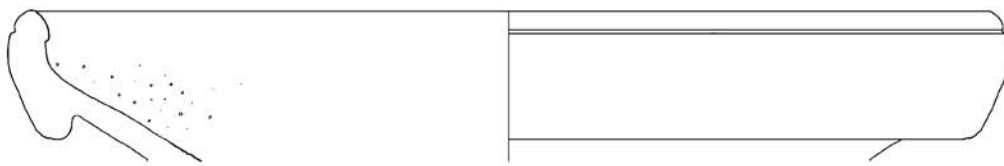


1-142-16

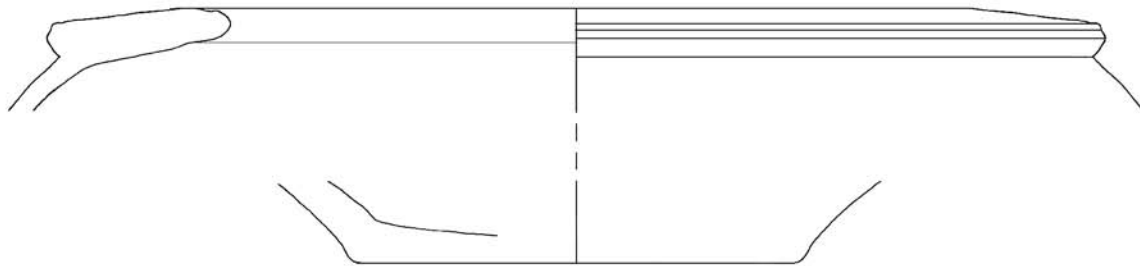
Oberflächenfunde
Raum 12



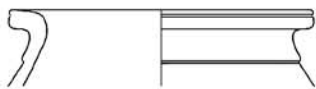
1-142-17



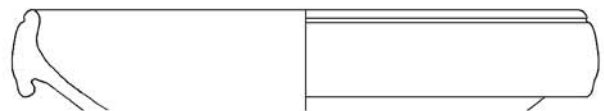
1-146-1



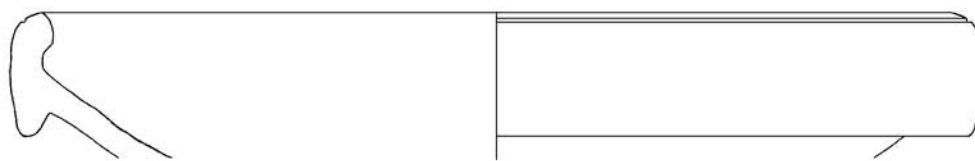
1-146-2



1-146-3



1-146-4



1-146-5

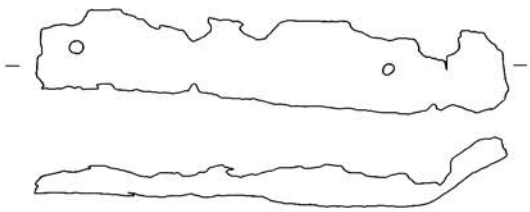


1-147-1

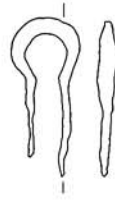
Oberflächenfunde
Raum 12

HA 412
Stelle 1: Oberflächenfunde von Grundriß 1

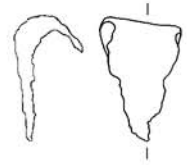
Keramik: 1-146-1 bis 1-146-5; 1-147-1 M 1 : 3
Mahlstein: 1-142-17 M 1 : 6



1-147-2



1-147-3



1-147-4



1-147-5



1-147-6

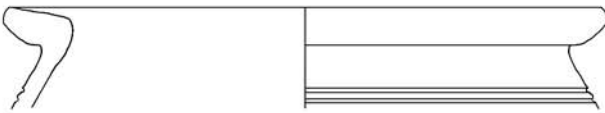


1-147-7

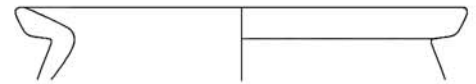


1-147-8

Oberflächenfunde
Raum 12
Grundriß 1



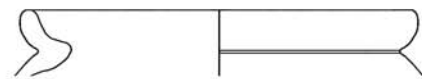
1-122-1



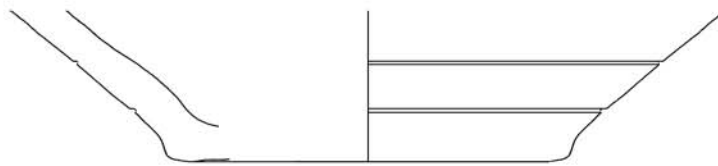
1-122-2



1-122-3




1-122-4



1-122-5



1-122-6



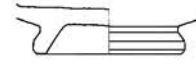
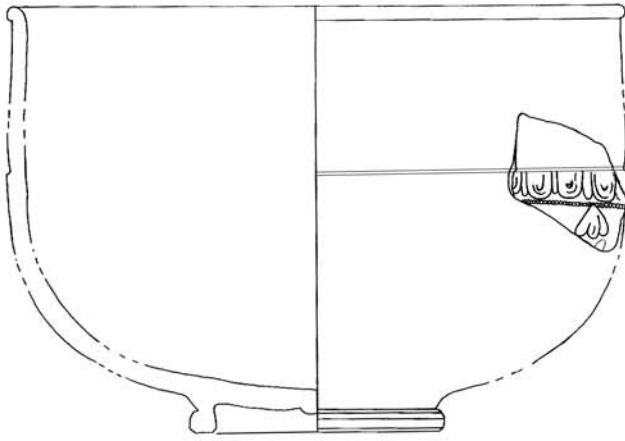
1-125-1

Oberflächenfunde
Südostecke
Grundriß 2

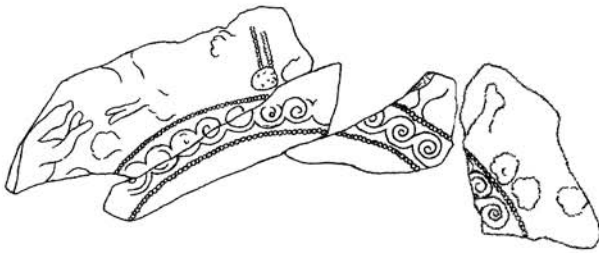
HA 412

Stelle 1: Oberflächenfunde von Grundriß 1 und Grundriß 2

Keramik: 1-122-1 bis 1-122-5; 1-125-1 M 1 : 3
Metall: 1-122-6; 1-147-2 bis 1-147-8 M 1 : 3



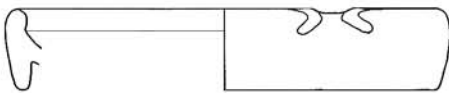
75-2



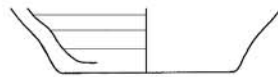
75-1



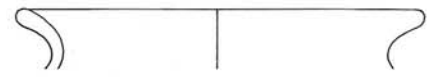
75-3



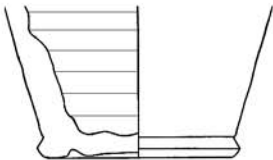
75-4



75-5



75-6



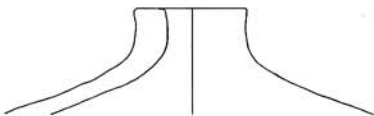
75-7



75-8



75-9




75-10



75-11

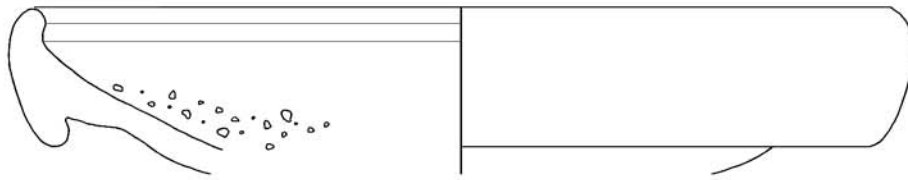


75-9-12

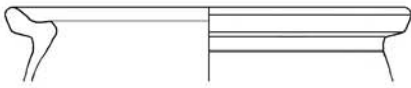


75-13

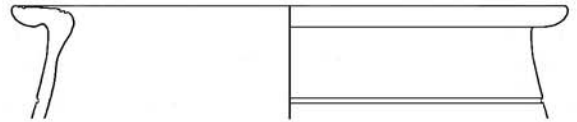
Fundament 31



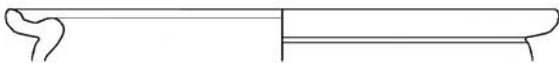
75-14



75-15



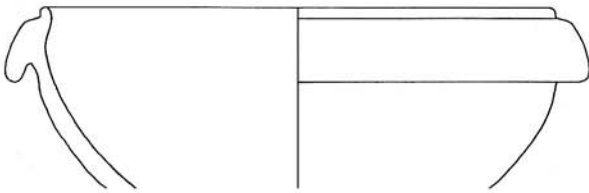
75-16



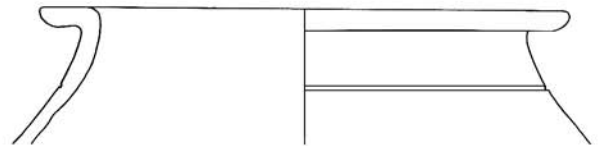
75-17



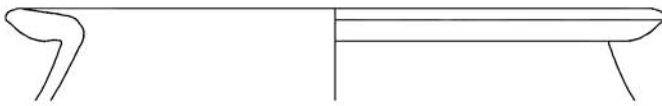
75-18



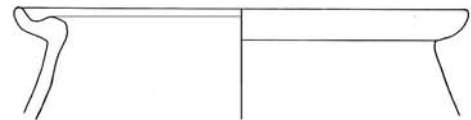
79-1



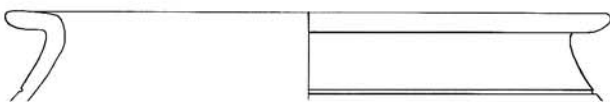
79-2



79-3



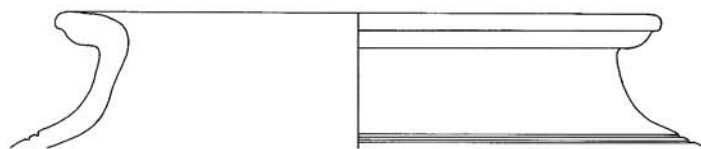
79-4




79-5




79-6



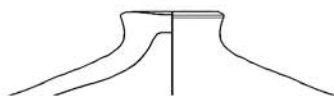
79-7



79-8



79-9




79-10



79-11

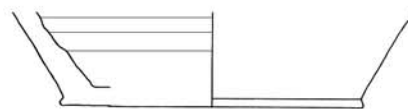
Fundament 31



79-12



140-1



140-2

Fundament 31



68-1

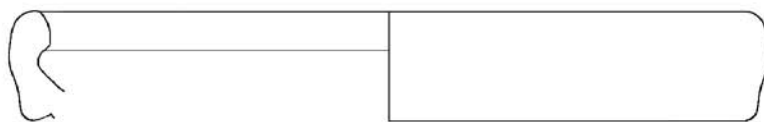


68-2



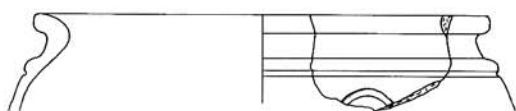
104-1

Fundament 32




96-1

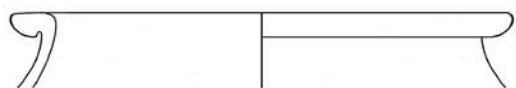
Fundament 34



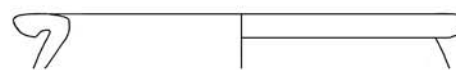
78-1



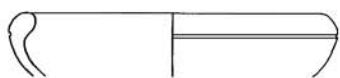
78-2



78-3



78-4



78-5

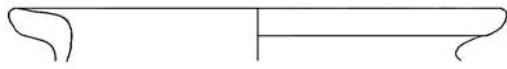


78-6

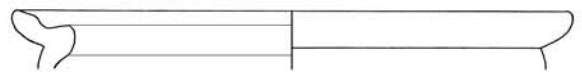


78-7

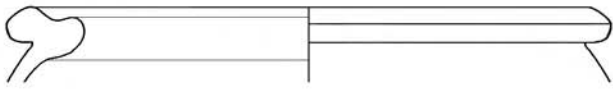
Punktfundament 21/Fundament 31



78-8



78-9



78-10

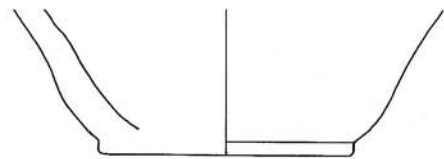


78-11

Punktfundament 21/Fundament 31



76-1



76-2

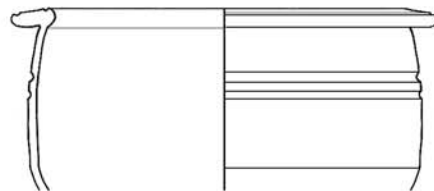


76-3



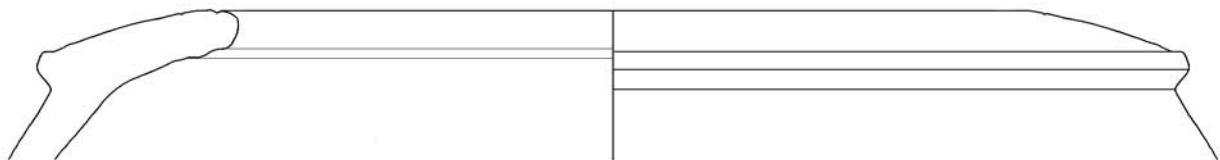
76-4

Punktfundament 22




239-1

Grube 68
im Innern von Grundriß 3



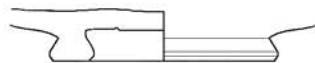
1-55-1

Oberflächenfund
Grundriß 3



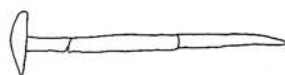
279-1

Fundament 38



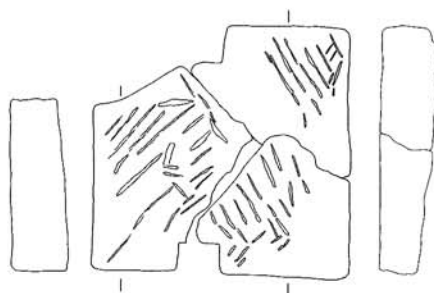
275-1

außerhalb von
Fundament 44



288-1

Brandschicht 1



301-1

Sandsteinbasis
Grundriß 4/5



1-90-1



1-90-2



1-90-3

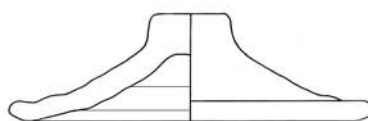


1-89-1

Oberflächenfunde aus dem
Innern von Grundriß 4/5



1-86-1



1-86-2



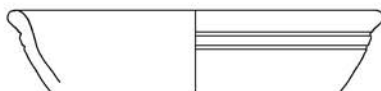
1-86-3

Oberflächenfunde direkt westlich von
Grundriß 4/5

HA 412

Funde von Grundriß 4; Stelle 1: Oberflächenfunde von Grundriß 4/5

Keramik: 279-1; 275-1; 1-90-1, 2, 3; 1-89-1; 186-1, 2 M 1 : 3
Metall: 288-1; 1-86-1 M 1 : 3 Stein: 301-1 M 1 : 10

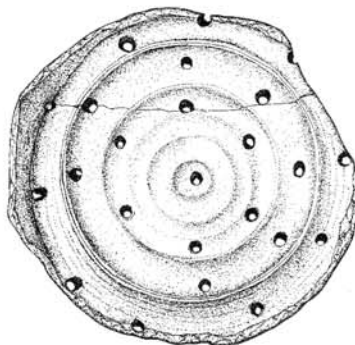


775-1

Pfosten 85
Grundriß 6

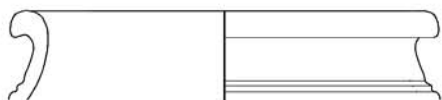


231-1



231-2

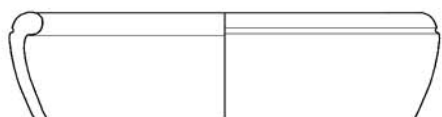
Graben 18/Pfosten 96
Grundriß 7



1-30-1



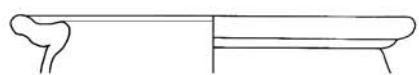
1-30-2




1-30-3



1-30-4



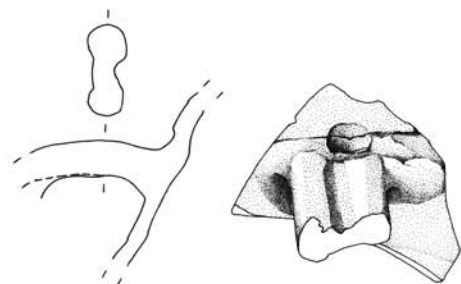
1-30-5



1-30-6



1-30-7



1-30-8



1-30-9



1-30-10

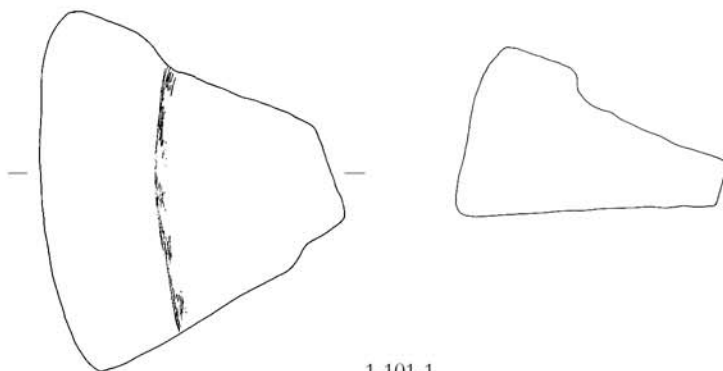
Oberflächenfunde
Grundriß 7

HA 412

Funde von Grundriß 6 und 7; Stelle 1: Oberflächenfunde von Grundriß 7

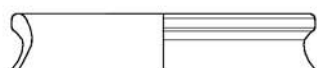
Keramik: 775-1; 231-1, 2; 1-30-1 bis 1-30-9 M 1 : 3

Glas: 1-30-10 M 1 : 3



1-101-1

Oberflächenfund
Grundriß 7



376-1

Oberflächenfund
Grundriß 8



435-1

Pfofen 111
Grundriß 9

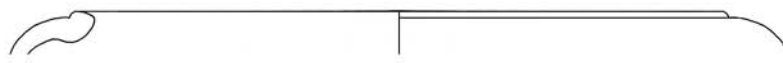


204-1

Pfofen 155
Grundriß 11

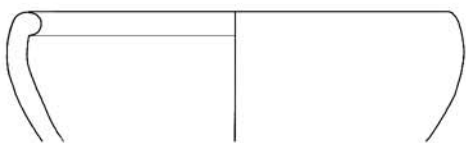


871-1



871-2

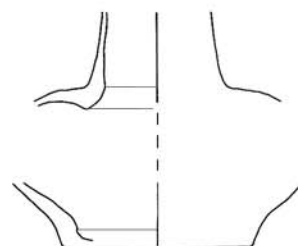
Pfofen 163



869-1



869-2



869-3



869-4



869-5

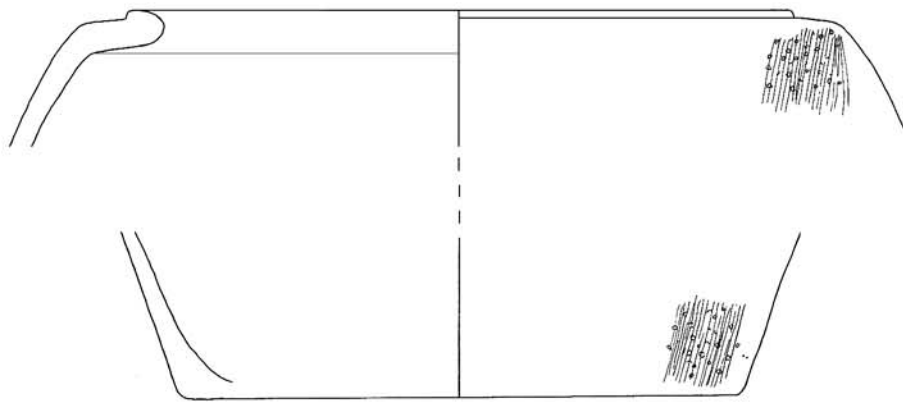
Pfofen 165

Grundriß 13

HA 412

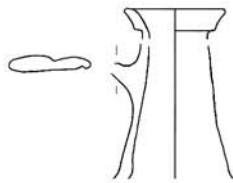
Funde und Oberflächenfunde der Grundrisse 7 bis 9, 11, 13

Keramik: 376-1; 435-1; 204-1; 871, 2; 869-1 bis 869-5 M 1 : 3
Metall: 204-1 M 1 : 3 Mahlstein: 1-101-1 M 1 : 6



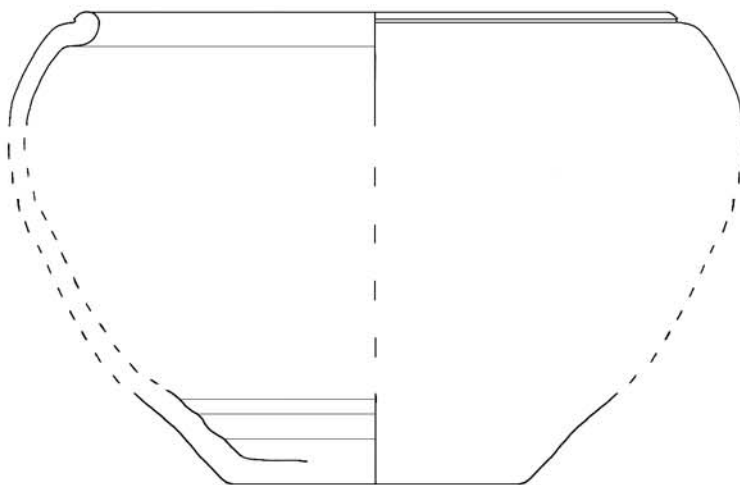
869-6

Pfosten 165



868-1

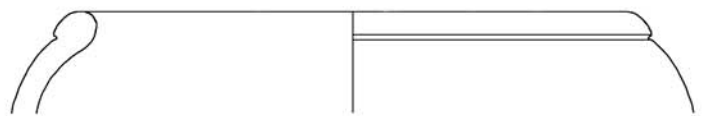
Pfosten 166



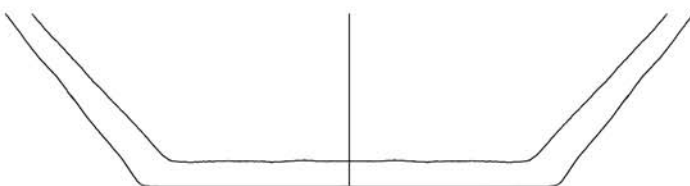
486-1



486-2



486-3



486-4



486-5

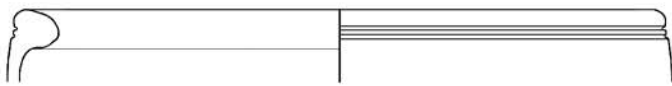
Verfärbung 24
Oberflächenfunde Grundriß 13

HA 412

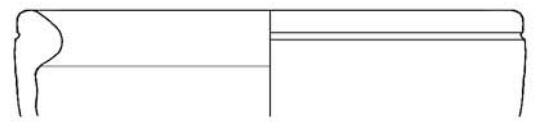
Funde von Grundriß 13

Keramik: 869-6; 868-1; 486-1 bis 486-4 M 1 : 3


Metall: 486-5 M 1 : 3



334-1



334-2

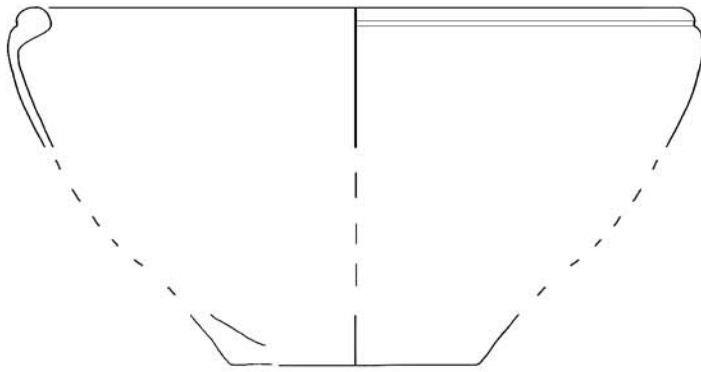


334-3




334-4

Grube 20
innerhalb von Grundriß 18

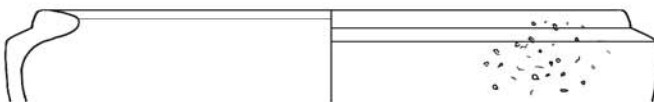


225-1



225-2

Grube 14
innerhalb von Grundriß 24

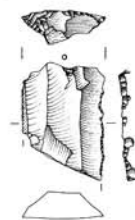


243-1



243-2

Grube 51
innerhalb von Grundriß 24



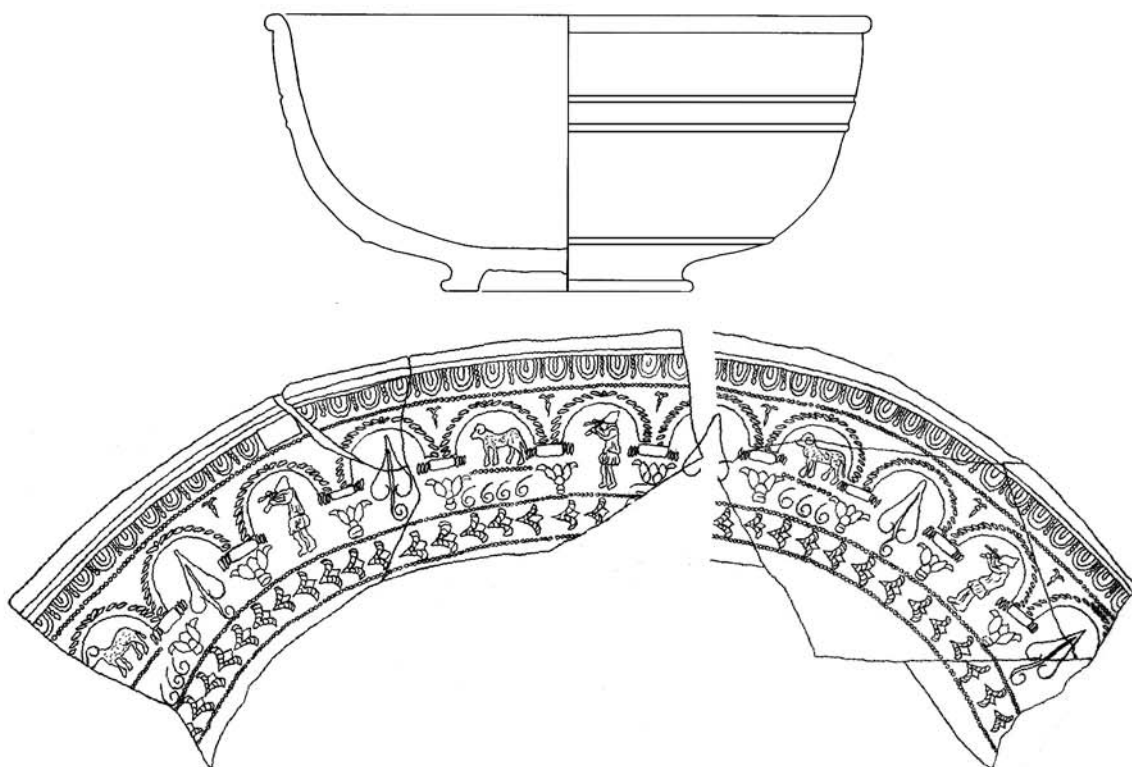
1-46-1

Oberflächenfund
Grundriß 24

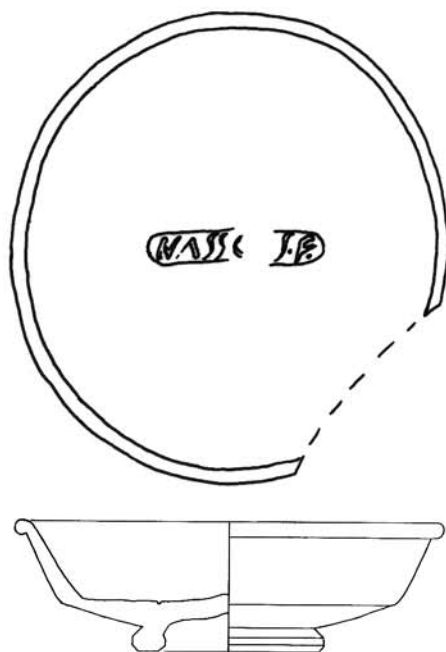
HA 412

Funde der Grundrisse 18 und 24

Keramik: 334-1, 2, 3; 225-1; 243-1, 2 M 1 : 3
Metall: 334-4 Stein: 225-2 M 1 : 3




740-1




740-2

Grubenhaus 1

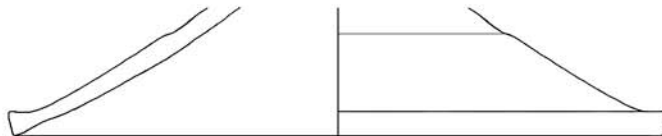
HA 412
Funde von Grundriß 27
Keramik M 1 : 3
Stempel M 1 : 1



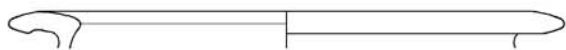
740-3



740-4



740-5



740-6



740-7



740-8

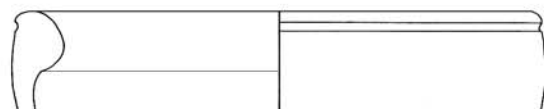


740-9

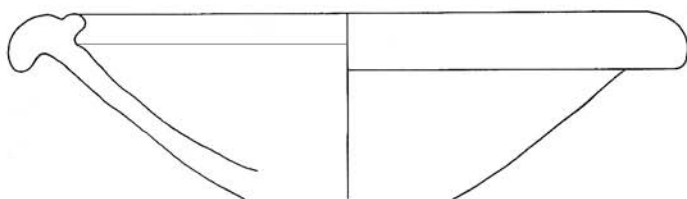
Grubenhaus 1



1-129-1



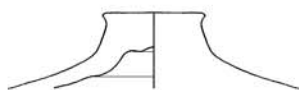
1-129-2



1-129-3



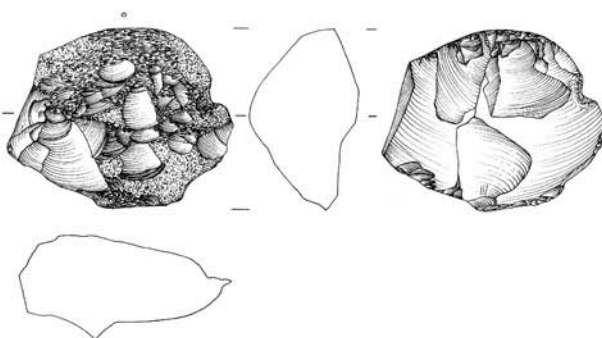
1-129-4



1-129-5



1-129-6



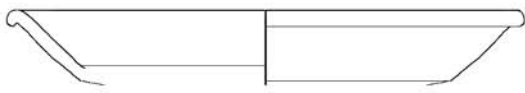
1-129-7

Oberflächenfunde
Grubenhaus 1

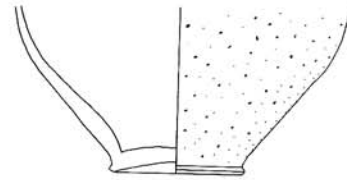
HA 412

Funde und Oberflächenfunde von Grundriß 27

Keramik: 740-3 bis 740-7; 1-129-1 bis 1-129-6 M 1 : 3
 Glas: 740-8 Metall: 740-9 Silex: 1-129-7 M 1 : 3



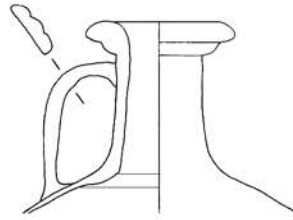
736-1



736-2



736-3



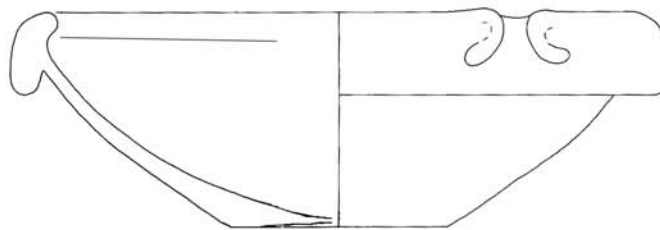
736-4



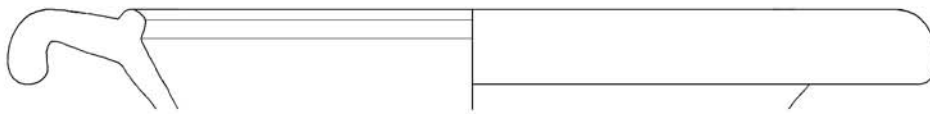
736-5



736-6



736-7



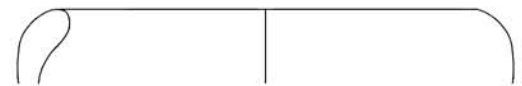
736-8



736-9



736-10



736-11



736-12



736-13




736-14



736-15



736-16



447-1

Pfosten 53



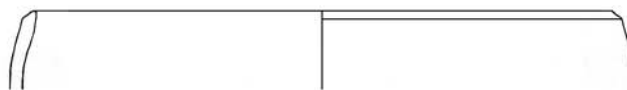
589-1

Pfosten 309



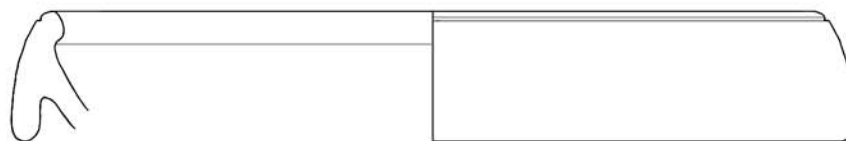
627-1

Pfosten 421

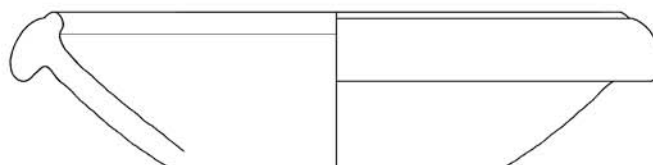


699-1

Pfosten 425



743-1



743-2

Ofen 2



492-1



492-2



492-3



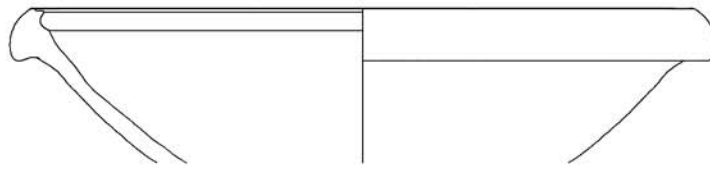
492-4

Brunnen 1

HA 412

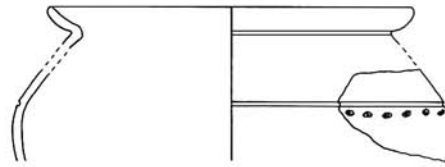
Funde verschiedener Siedlungsbefunde

Keramik: 447-1; 627-1; 699-1; 743-1, 2; 492-1 bis 492-4 M 1 : 3
Metall: 589-1 M 1 : 3



492-5

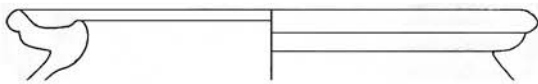
Brunnen 1



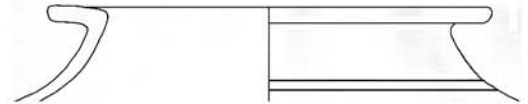
722-1



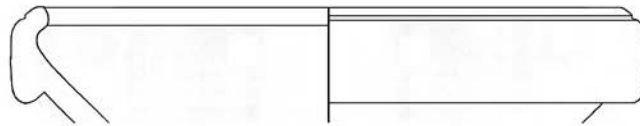
722-2



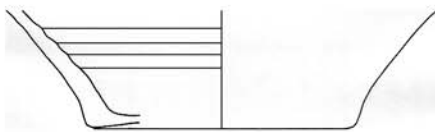
722-3



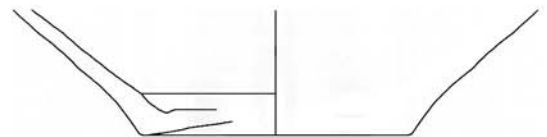
722-4



722-5



722-6



722-7



722-8



722-9



722-10

Weiher



600-1

Grube 8



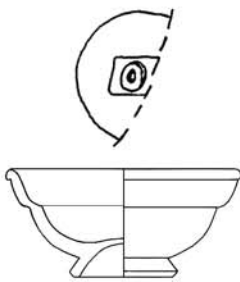
7-1

Grube 24




20-1

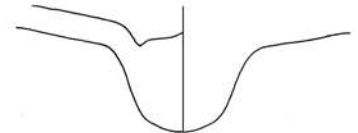
Grube 32



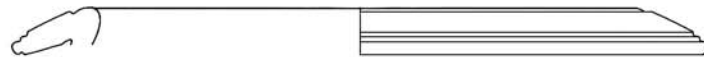
696-1



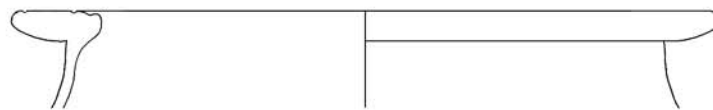
696-2



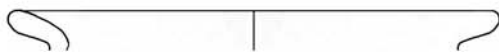
696-3



696-4



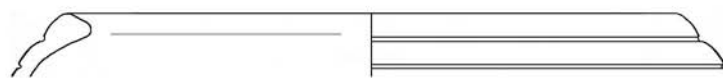
696-5



696-6

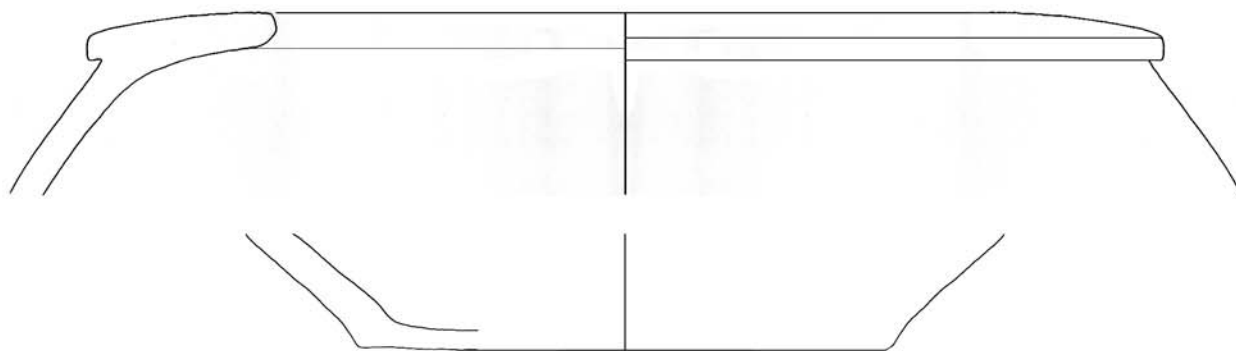


696-7

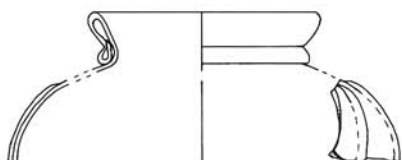


696-8

Grube 52



696-9



696-10



696-11



696-12


Grube 52



628-1



628-2

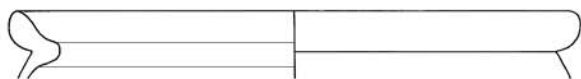


628-3



628-4

Grube 53



424-1



424-2



424-3

Grube 55



54-1

Grube 58



700-1

Grube 80



704-1

Grube 81

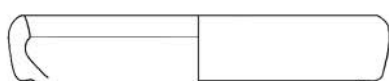
HA 412

Funde verschiedener Siedlungsgruben

Keramik: 696-9; 628-1, 2, 3; 424-1, 2; 54-1; 700-1; 704-1 M 1 : 3
 Glas: 696-10 Metall: 696-11, 12; 628-4; 424-3 M 1 : 2



769-1



769-2



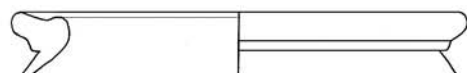
769-3



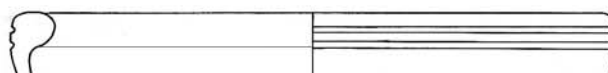
769-4



769-5



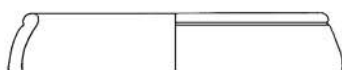
769-6



769-7



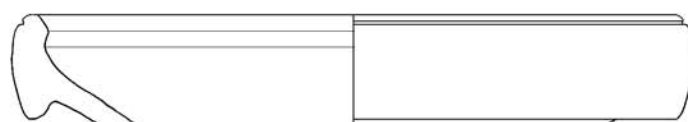
769-8



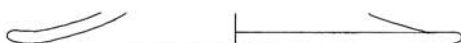
769-9



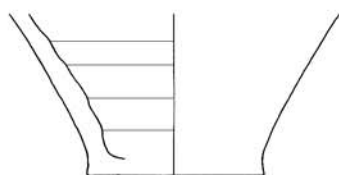
769-10




769-11



769-12



769-13



769-14



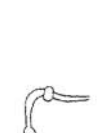
769-15



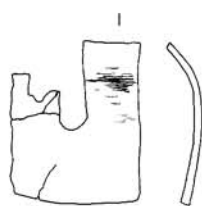
769-16



769-17



769-18



769-19



769-20



769-21



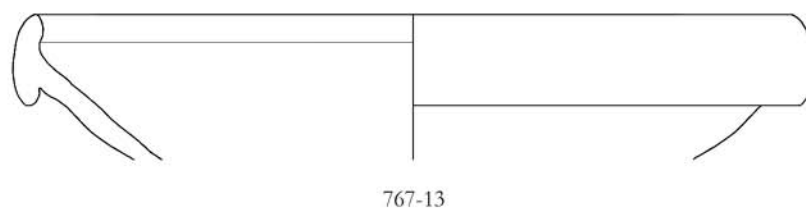
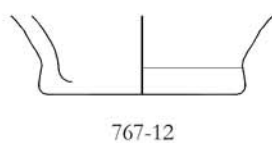
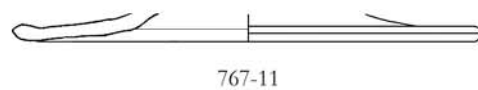
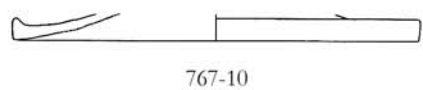
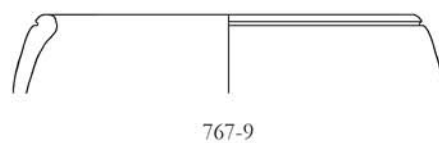
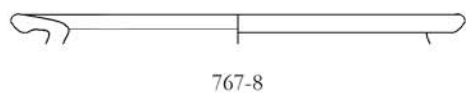
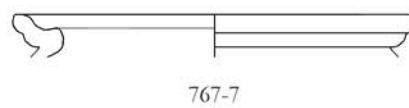
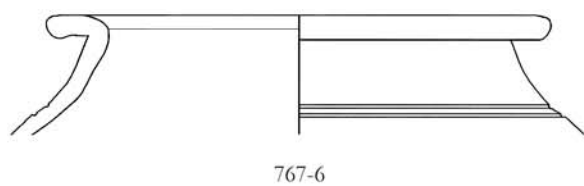
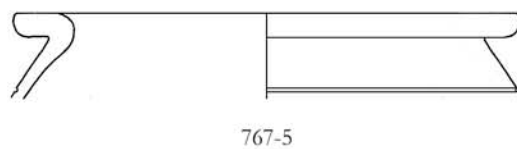
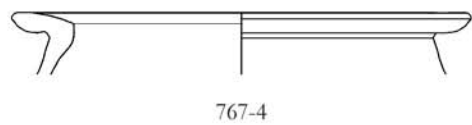
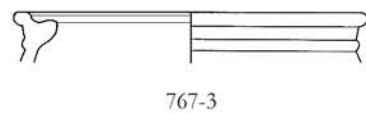
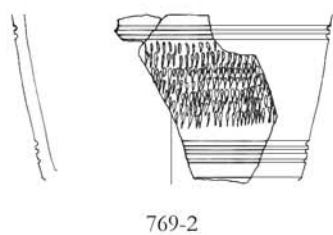
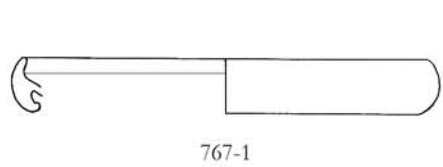
769-22

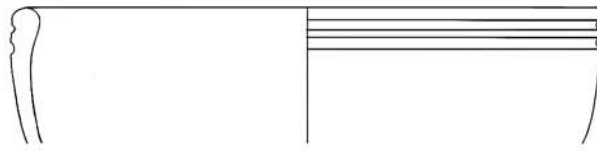
HA 412

Funde aus Ziegelkonzentration 7

Keramik: 769-1 bis 769-17 M 1 : 3

Metall: 769-18 bis 769-22 M 1 : 3





768-1



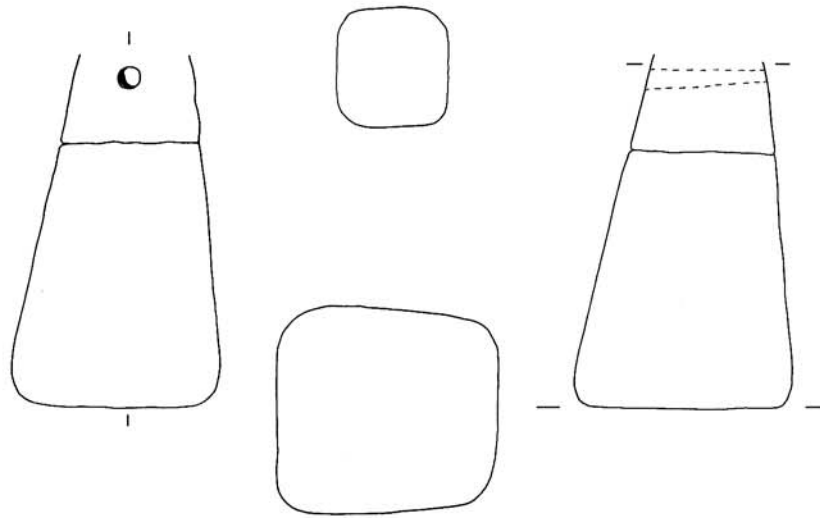
768-2



768-3

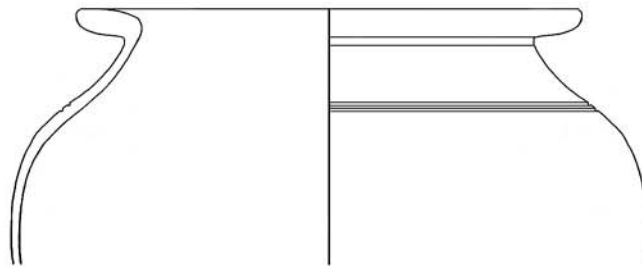


768-4



768-5


Verfärbung 10



743-3



743-4



743-5

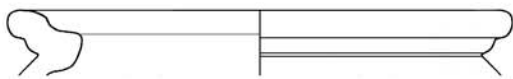


743-6




743-7

Verfärbung 19

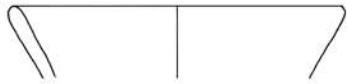


743-8

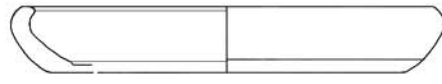


743-9

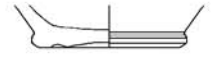
Verfärbung 19



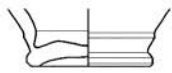
734-1



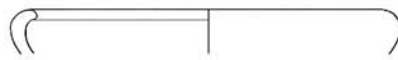
734-2



734-3



734-4



734-5



734-6



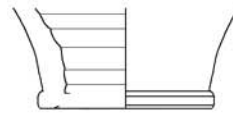
734-7



734-8



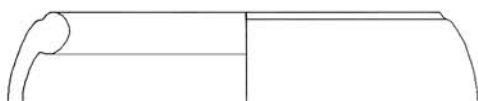
734-9



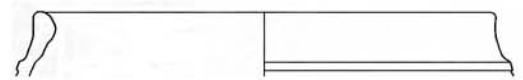
734-10



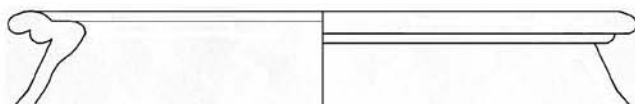
734-11



734-12



734-13



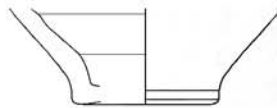
734-14



734-15



734-16



734-17



734-18

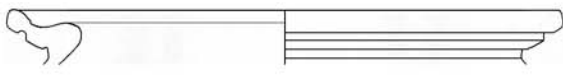


734-19



734-20

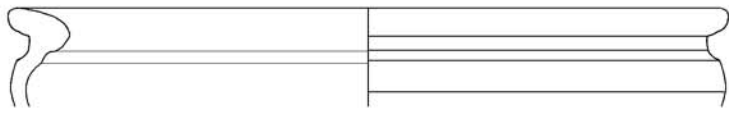
Verfärbung 20



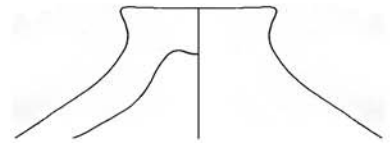
734-21



734-22



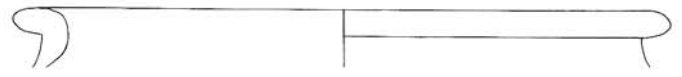
734-23



734-24



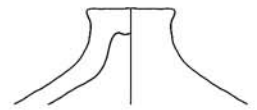
734-25




734-26



734-27



734-28



734-29



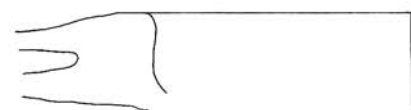
734-30



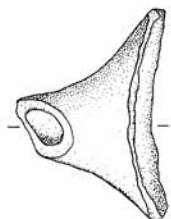
734-31



734-32



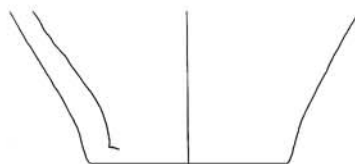
734-34



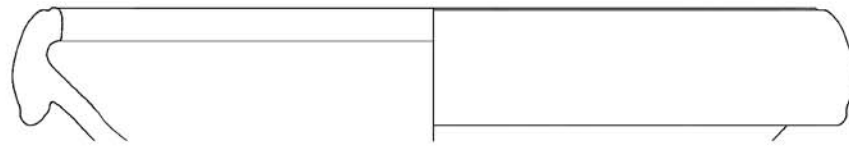
734-33



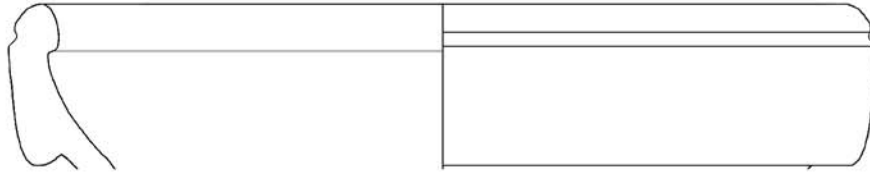
734-35



734-36



734-37



734-38



734-39



734-40

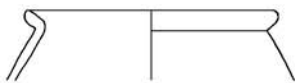


734-41



734-42

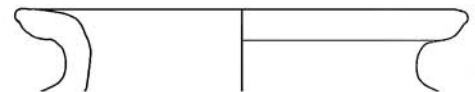
Verfärbung 20



10-1



10-2



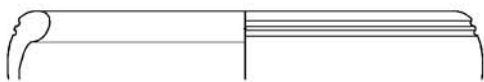
10-3



10-4



10-5



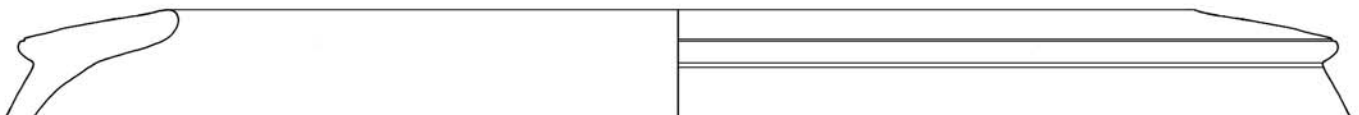
10-6



10-7



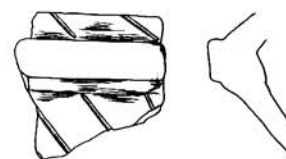
10-8



10-9



10-10



10-11

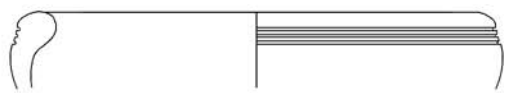
Verfärbung 23

HA 412

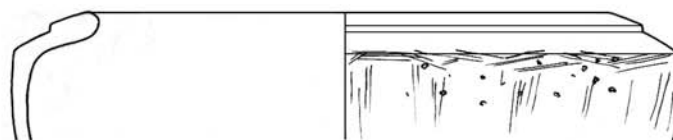
Funde verschiedener Siedlungsbefunde

Keramik: 734-37 bis 734-40; 10-1 bis 10-11 M 1 : 3

Metall: 734-41, 42 M 1 : 3



724-1

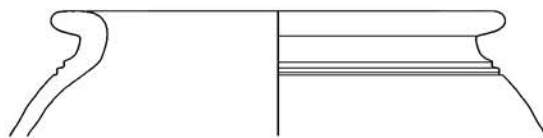


724-2



724-3

Verfärbung 49



11-3



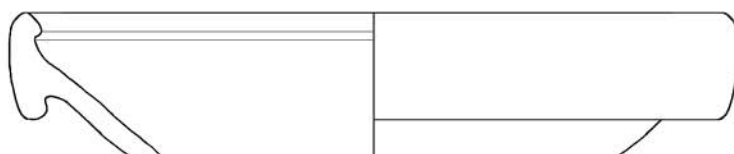
11-4



11-5



11-6



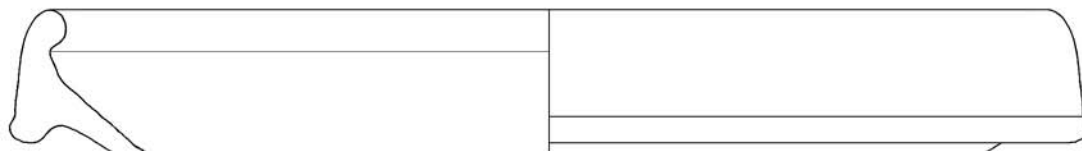
11-7



11-8



11-9



11-10



11-11



11-12

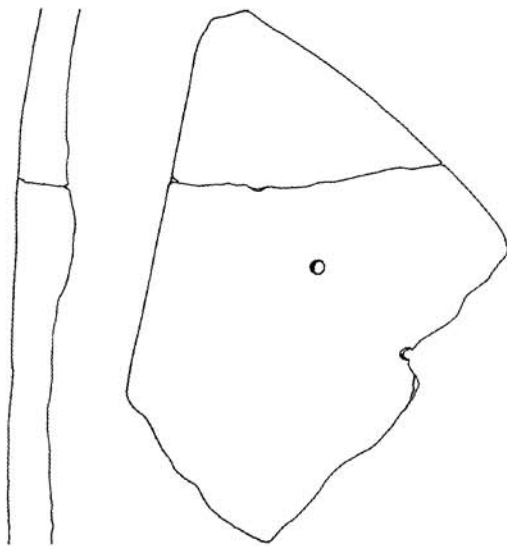
Graben 1

HA 412

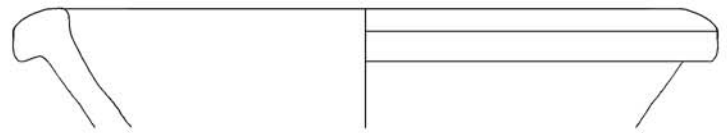
Funde verschiedener Siedlungsbefunde

Keramik: 724-1, 2, 3; 11-3 bis 11-10 M 1 : 3

Metall: 11-11, 12 M 1 : 3



11-13

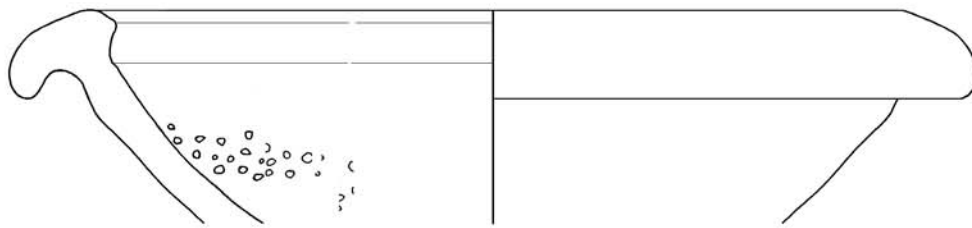


50-1

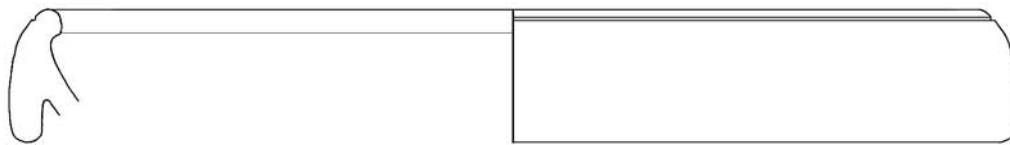


50-2

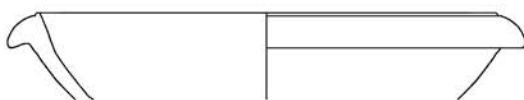
Graben 1



12-1



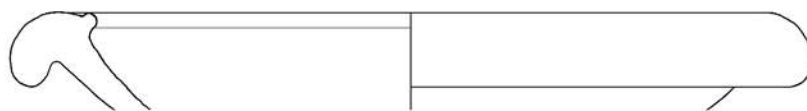
12-2



12-3



12-4




12-5



12-6

Graben 2



12-7

Graben 2



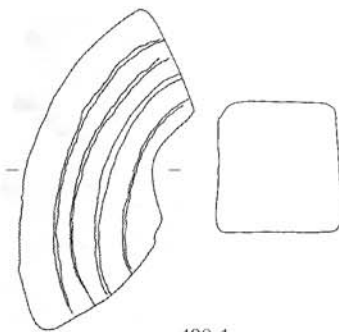
131-1

Graben 4



77-1

Graben 6



490-1

Graben 7



441-1



441-2




441-3

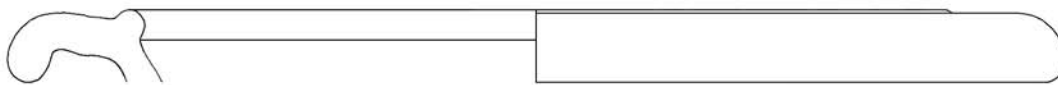


441-4

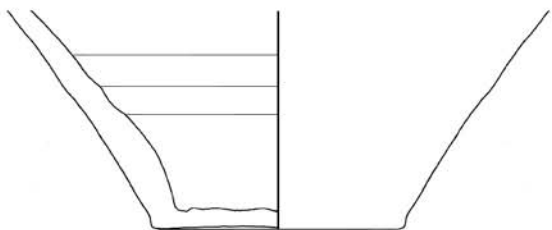
Mündungsbereich
Graben 8/31




441-5



441-6



441-7



441-8

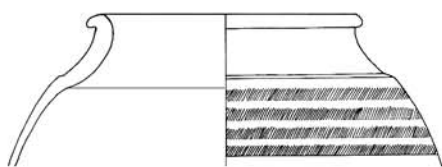
Ziegelkonzentration 1

HA 412

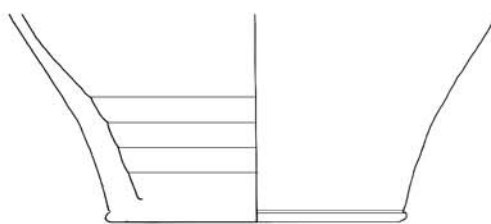
Funde verschiedener Siedlungsbefunde und Gräben

Keramik: 12-7; 131-1; 77-1; 441-1 bis 441-8 M 1 : 3

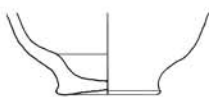
Stein: 490-1 M 1 : 6



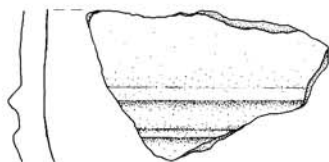
441-9



441-11



441-10



441-12




441-13



441-14

Streifunde
nahe Graben 8



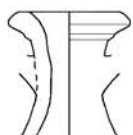
89-1

Streifund
nahe Graben 13

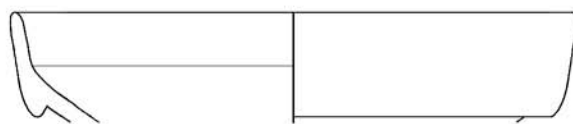


180-1


Streifund
nahe Graben 14



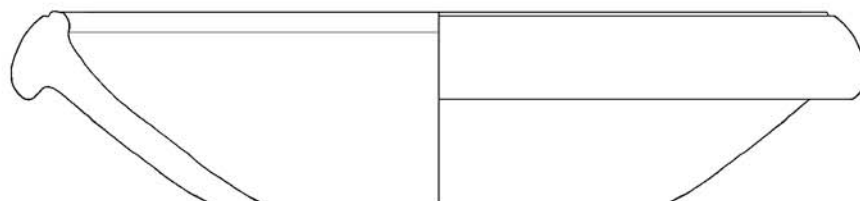
134-1



143-1



143-2



143-3

Graben 16
Antikes Bachbett

HA 412

Streifunde und Funde verschiedener Gräben

Keramik: 441-9 bis 441-14; 180-1; 134-1; 143-1, 2, 3 M 1 : 3
Stein: 89-1 M 1 : 3



809-1




809-2



809-3

Oberflächenfunde
nahe Graben 27




820-1


Graben 28




833-1



833-2



833-3



833-4



833-5



833-6



833-7



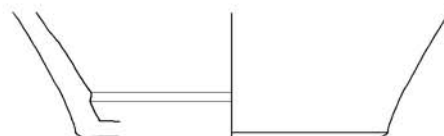
833-8



833-9

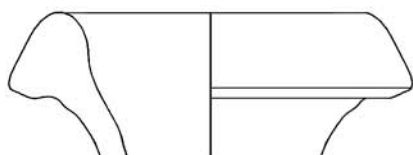


833-10

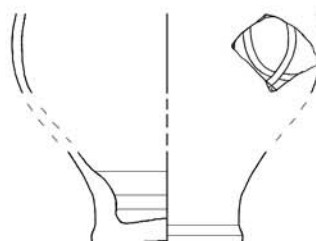


833-11

Graben 31



894-1



894-2

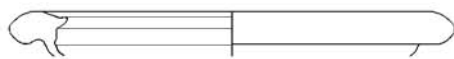
Graben 33

HA 412

Streufunde und Funde verschiedener Gräben

Keramik: 809-1; 820-1; 833-1 bis 833-11; 894-1, 2 M 1 : 3

Metall: 809-2, 3 M 1 : 3



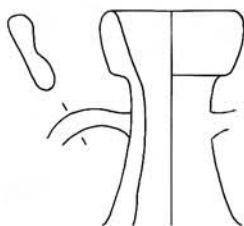
568-1

Oberflächenfund
bei Grube 15

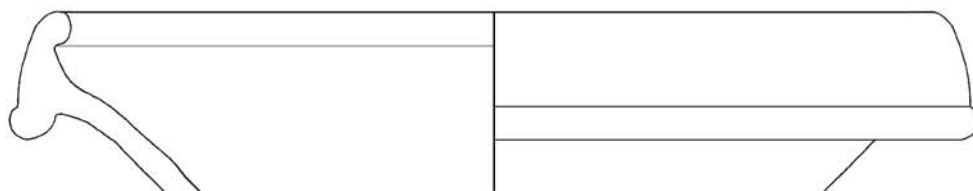


488-1

Oberflächenfund
Bereich Graben 8/Brunnen 1



426-1

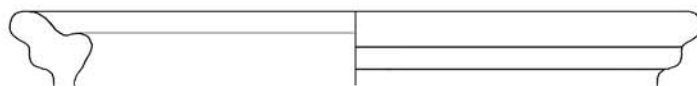


426-2

Zaupfosten 7



95-1



95-2

Zaupfosten 9



380-1

Zaupfosten 65



354-1

vorgeschichtlicher
Graben 11



467-1

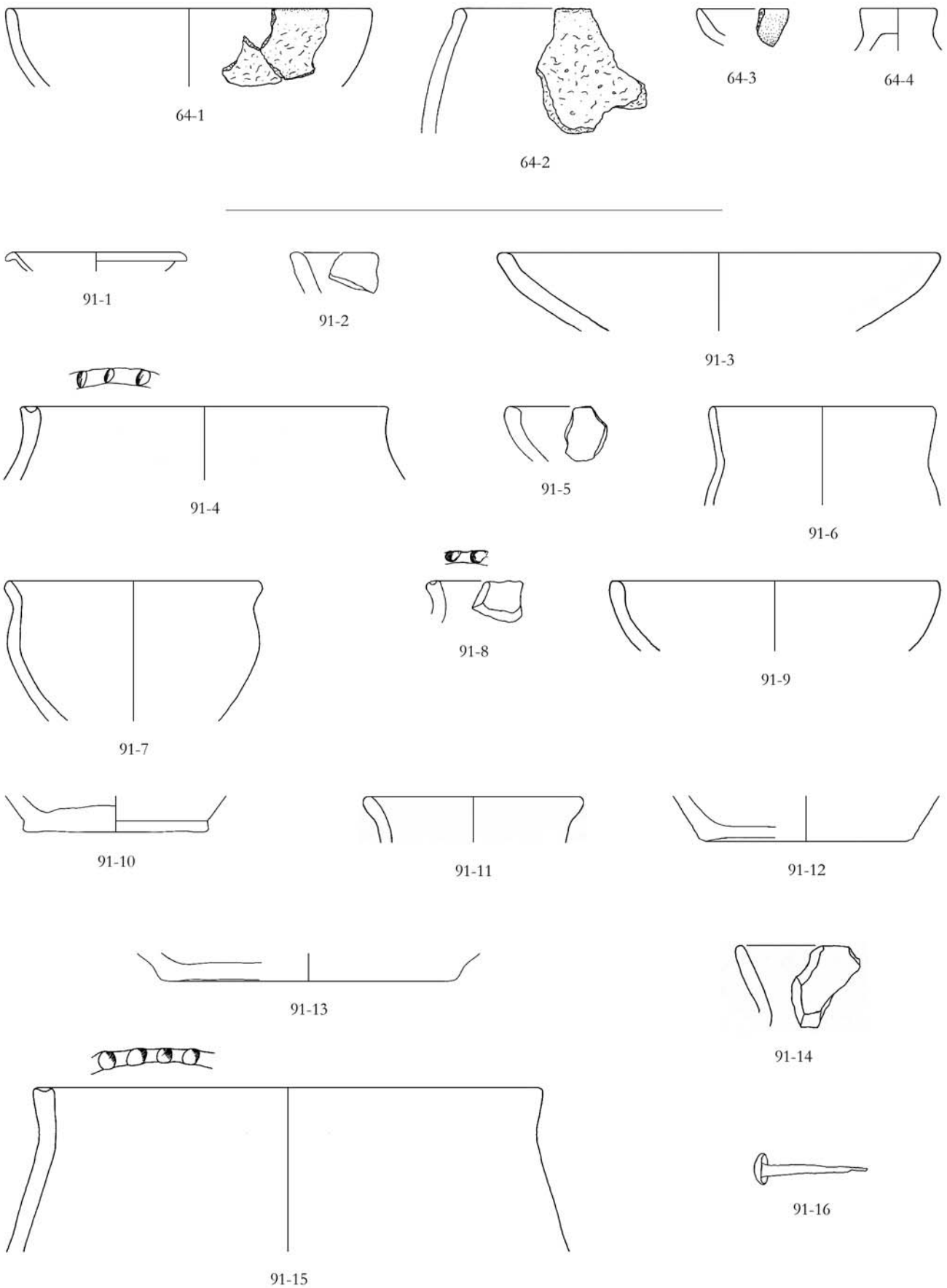
vorgeschichtliche
Grube 7

HA 412

Funde verschiedener römischer und vorgeschichtlicher Siedlungsbefunde

Keramik: 568-1; 488-1; 426-1, 2; 95-1, 2; 380-1; 354-1 M 1 : 3

Silex: 467-1 M 1 : 3

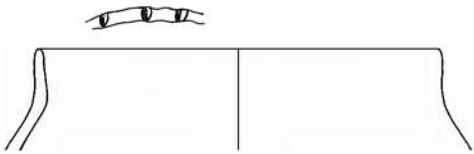


HA 412

Funde verschiedener Teilgruben von Grubenkomplex 1

Keramik: 64-1, 2, 3; 91-1 bis 91-15 M 1 : 3

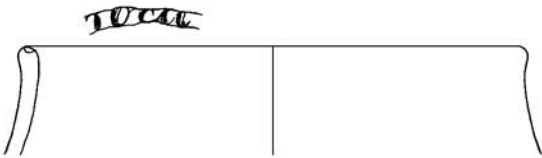
Metall: 91-16 M 1 : 3



91-17



91-18



91-19



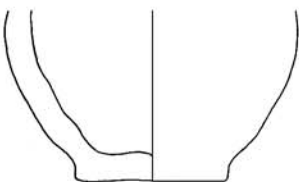
91-20



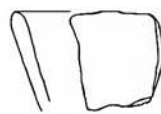
91-21



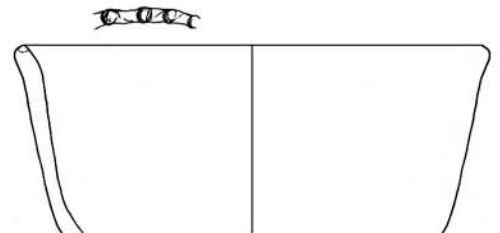
91-22



91-23



91-24



91-25



91-26



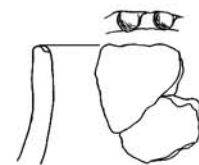
91-27



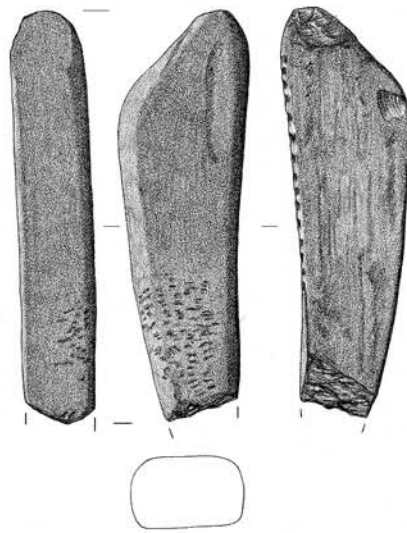
91-28



328-1



328-2

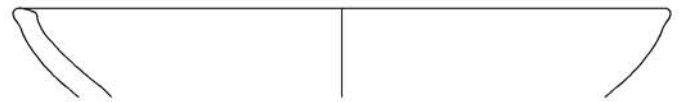


167-1

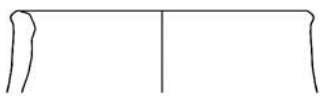
Grubenkomplex 3



151-1



151-2



151-3



151-4




151-5




151-6

Grube 1



912-1



912-2

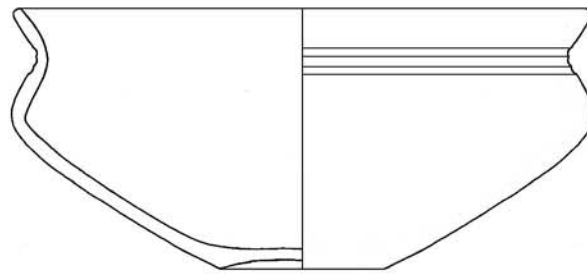
Grube 9

HA 412

Funde verschiedener vorgeschichtlicher Siedlungsbefunde

Keramik: 151-1 bis 151-6; 912-1, 2 M 1 : 3

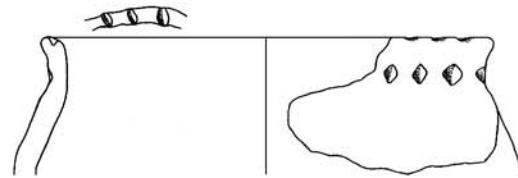
Stein: 167-1 M 1 : 3



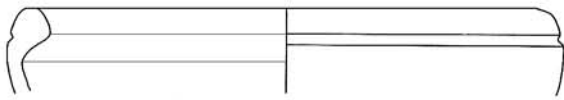
912-3



912-4




912-5




1-1-1



1-1-2



1-3-1



1-3-2



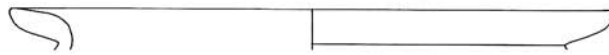
1-3-3



1-3-4



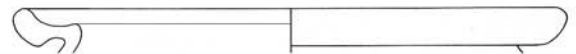
1-3-5



1-3-6




1-3-7



1-3-8



1-3-9



1-3-10



1-4-1

HA 412

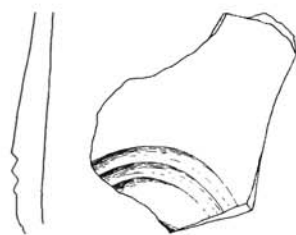
Abraum- und Oberflächenfunde

Keramik: 1-1-1; 1-1-2; 1-3-1 bis 1-3-10 M 1 : 3

Glas: 1-4-1 M 1 : 3



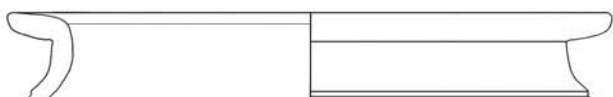
1-5-1



1-5-2



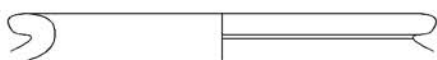
1-5-3



1-5-4



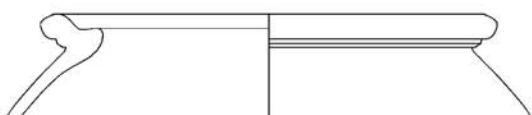
1-5-5



1-5-6



1-5-7



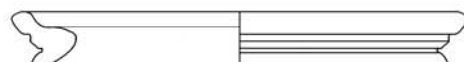
1-5-8



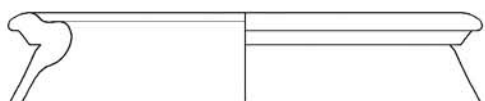
1-5-9



1-5-10



1-5-11



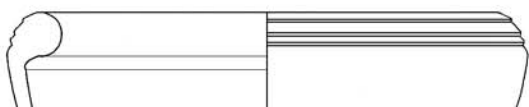
1-5-12



1-5-13



1-5-14



1-5-15



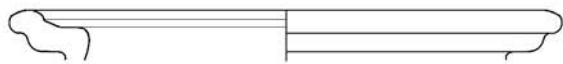
1-5-16



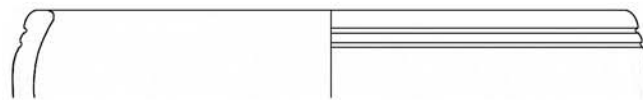
1-5-17



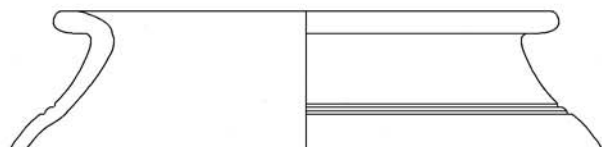
1-5-18



1-5-19




1-5-20



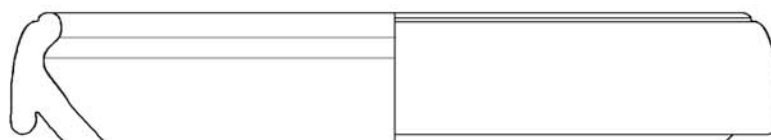
1-5-21



1-5-22



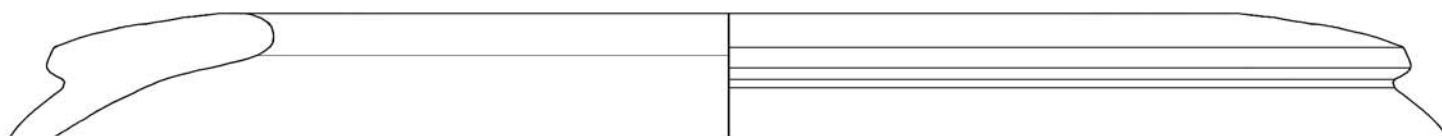
1-5-23



1-5-24



1-5-25



1-5-26



1-5-27



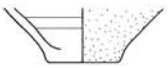
1-5-28

HA 412

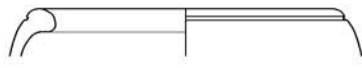
Oberflächenfunde

Keramik: 1-5-17 bis 1-5-26 M 1 : 3

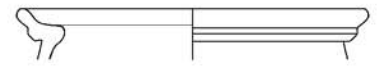
Metall: 1-5-27, 28 M 1 : 3



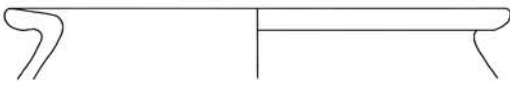
1-8-1



1-8-2



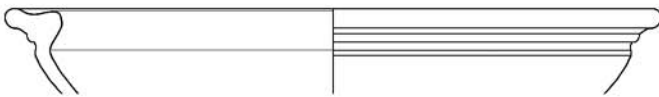
1-8-3



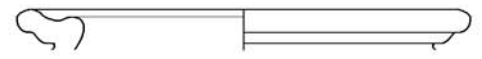
1-8-4



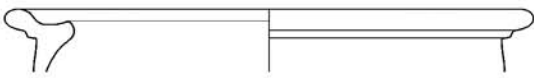
1-8-5



1-8-6



1-8-7



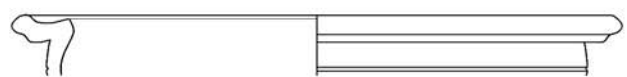
1-8-8



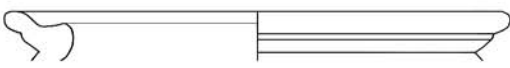
1-8-9



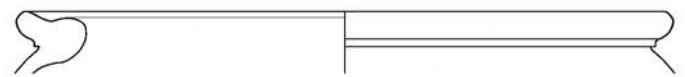
1-8-10



1-8-11



1-8-12



1-8-13



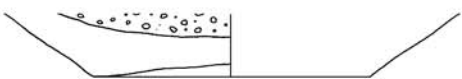
1-8-14



1-8-15



1-8-16



1-8-17



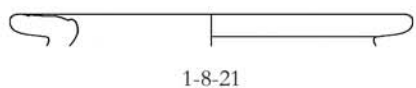
1-8-18



1-8-19



1-8-20



1-8-21




1-8-22



1-8-23



1-8-24



1-8-25



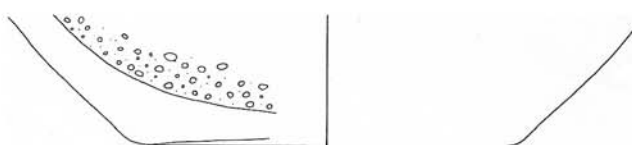
1-8-26




1-15-1



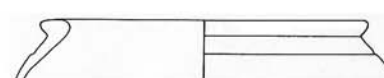
1-17-1



1-17-2



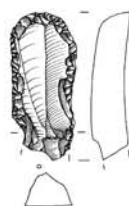
1-19-1



1-19-2



1-19-3



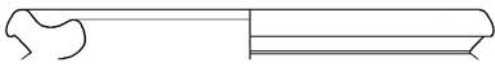
1-20-1

HA 412

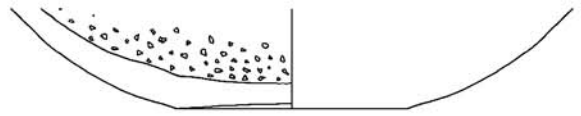
Oberflächenfunde

Keramik: 1-8-21 bis 1-8-26; 1-15-1; 1-17-1, 2; 1-19-1, 2, 3 M 1 : 3

Silix: 1-20-1 M 1 : 3



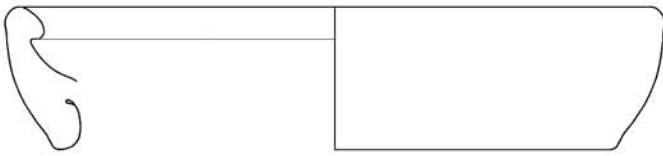
1-22-1



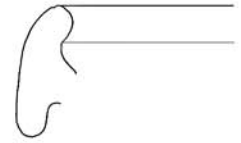
1-22-2



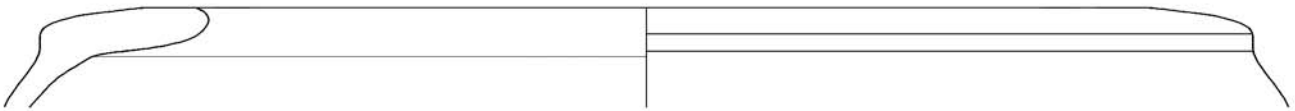
1-22-3



1-22-4



1-22-5



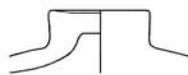
1-29-1



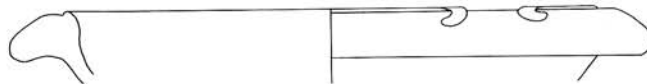
1-29-2



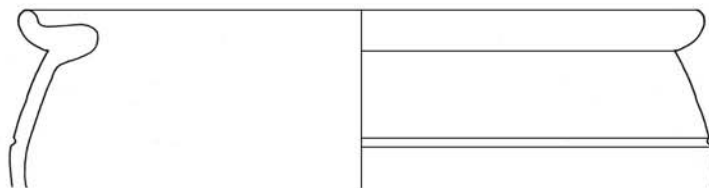
1-29-3



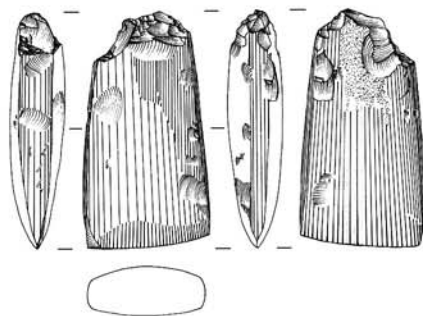
1-53-1



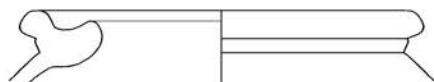
1-60-1



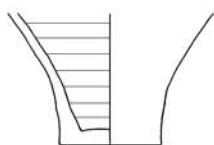
1-60-2



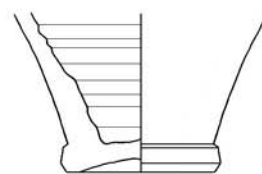
1-61-1



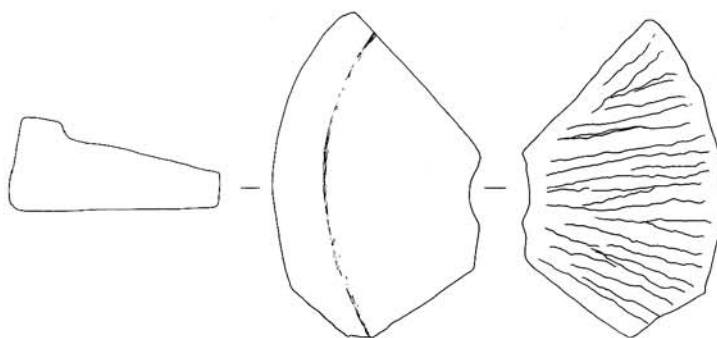
1-64-1



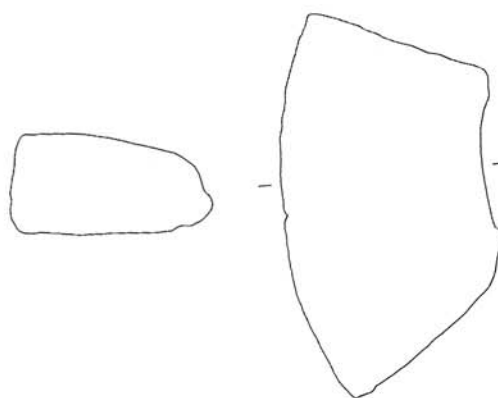
1-81-1



1-81-2



1-84-1

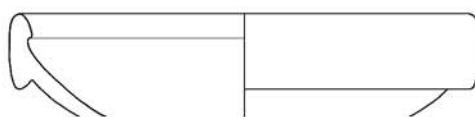


1-84-2

HA 412

Oberflächenfunde

Keramik: 1-81-1, 2; 1-64-1 Silice: 1-61-1 M 1 : 3
Mahlstein: 1-84-1, 2 M 1 : 6



1-85-1



1-94-1



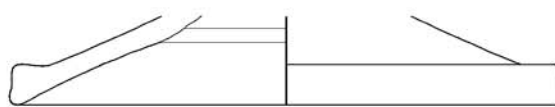
1-94-2



1-98-1



1-100-1



1-100-2



1-100-3



1-100-4



1-102-1



1-102-2



1-104-1

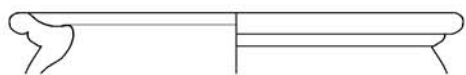


1-104-2

HA 412

Oberflächenfunde

Keramik: 1-85-1; 1-94-1, 2; 1-100-1 bis 1-100-4; 1-102-1, 2; 1-104-1, 2 M 1 : 3
Metall: 1-98-1 M 1 : 3



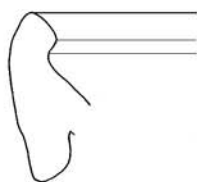
1-106-1




1-106-2



1-106-3



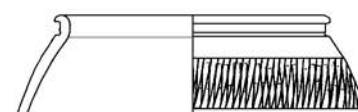
1-106-4



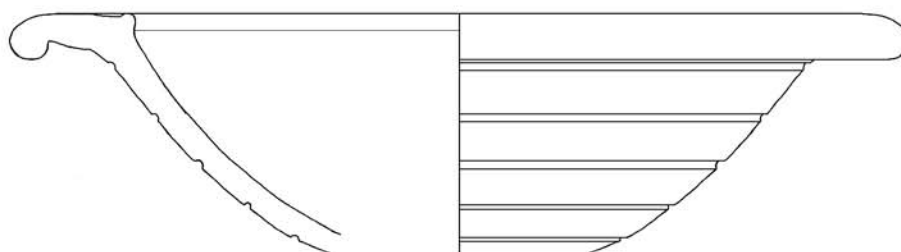
1-106-5



1-108-1



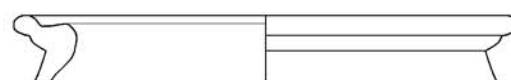
1-108-2



1-108-3



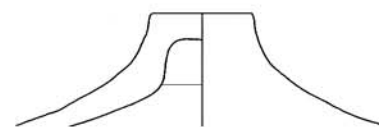
1-108-4



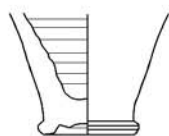
1-108-5



1-108-6



1-108-7



1-108-8



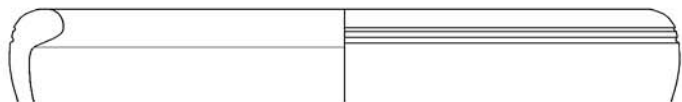
1-108-9



1-108-10



1-108-11



1-108-12



1-108-13



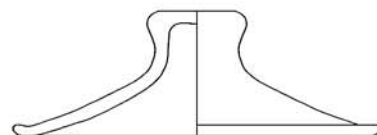
1-108-14



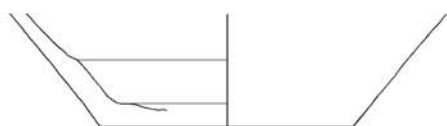
1-108-15




1-108-16




1-108-17



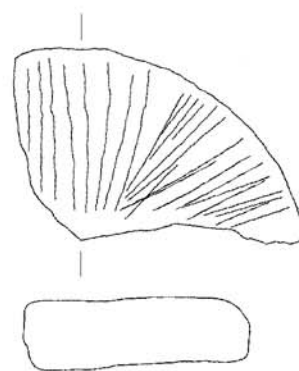
1-108-18



1-108-19



1-108-20



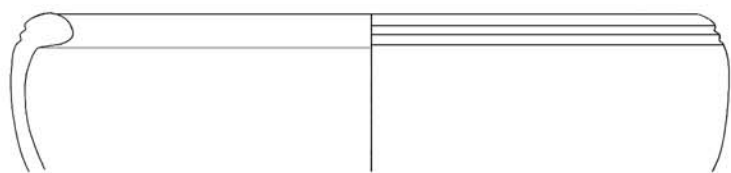
1-108-21

HA 412

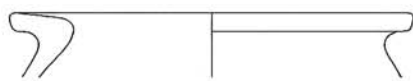
Oberflächenfunde

Keramik: 1-108-10 bis 1-108-20 M 1 : 3

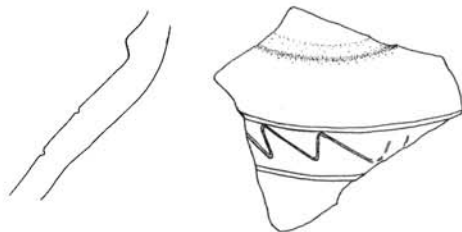
Mahlstein: 1-108-21 M 1 : 6



1-110-1



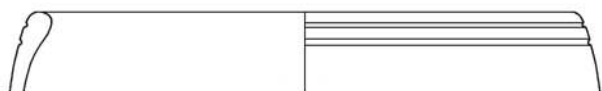
1-110-2



1-110-3



1-112-1



1-112-2



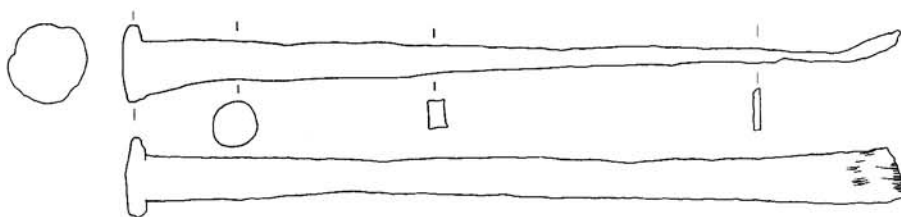
1-112-3



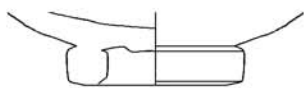
1-112-4



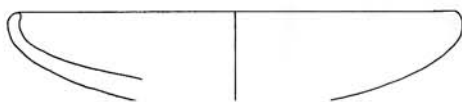
1-112-5



1-113-1



1-131-1



1-131-2



1-131-3



1-131-4



1-131-5

HA 412

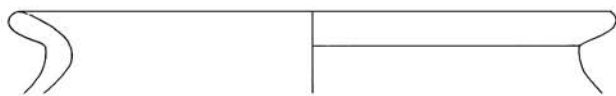
Oberflächenfunde

Keramik: 1-110-1, 2, 3; 1-112-1, 2, 3; 1-131-1 bis 1-131-5 M 1 : 3

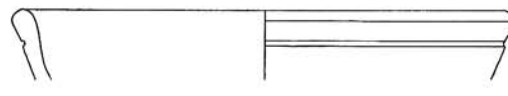
Metall: 1-112-4, 5; 1-113-1 M 1 : 3



1-131-6



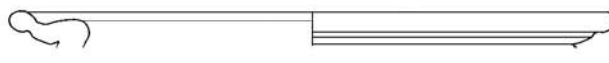
1-131-7



1-131-8



1-131-9



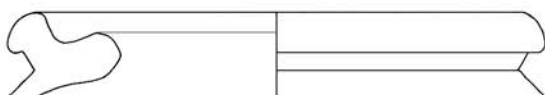
1-131-10



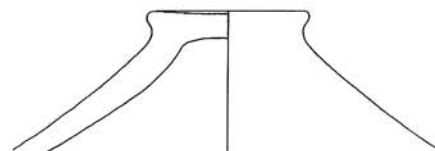
1-131-11



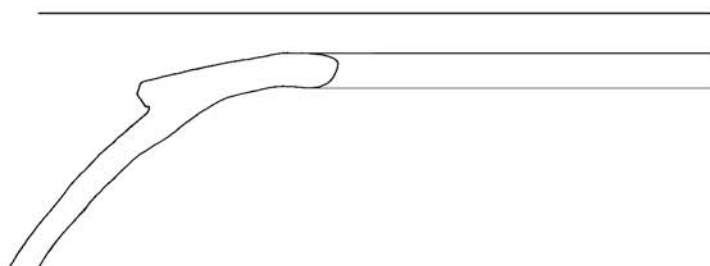
1-131-12



1-131-13




1-131-14



1-132-1



1-132-2



1-132-3



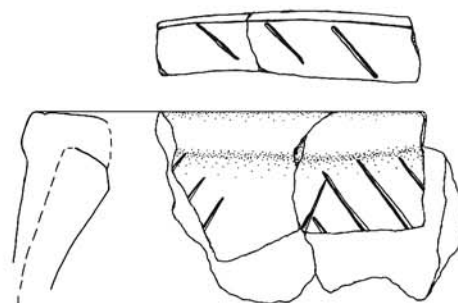
1-132-4



1-132-5



1-132-6



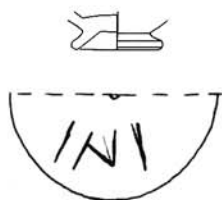
1-138-1

HA 412

Abraum- und Oberflächenfunde

Keramik: 1-131-6 bis 1-131-14; 1-132-1 bis 1-132-4; 1-138-1 M 1 : 3

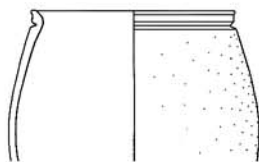
Metall: 1-132-5, 6 M 1 : 3



1-140-1




1-140-2



1-140-3



1-140-4



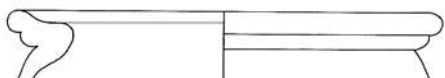
1-140-5



1-140-6



1-140-7



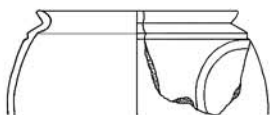
1-140-8



1-140-9



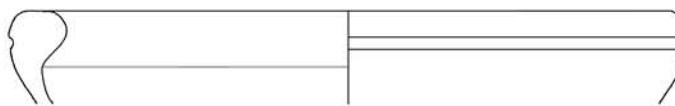
1-140-10



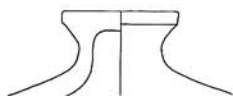
1-140-11



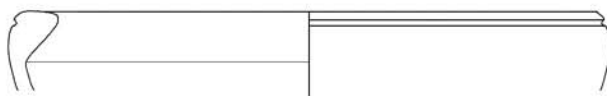
1-140-12



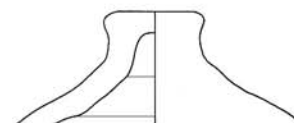
1-140-13



1-140-14



1-140-15



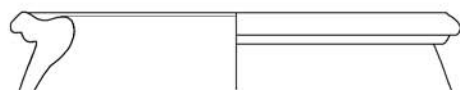
1-140-16



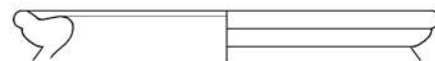
1-140-17



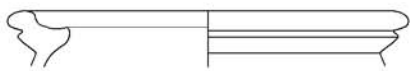
1-140-18



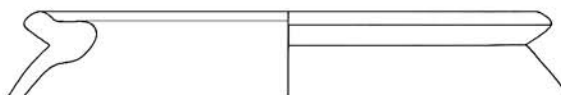
1-140-19



1-140-20



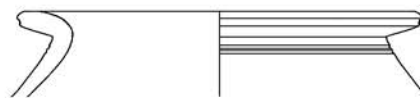
1-140-21




1-140-22



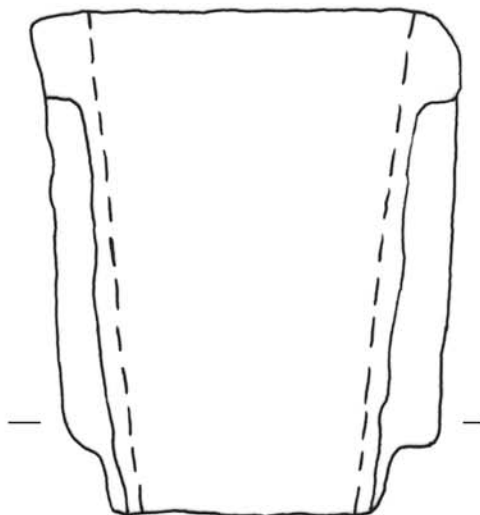
1-140-23



1-140-24



1-140-25



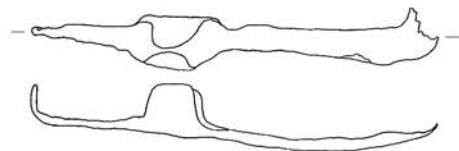
1-140-27



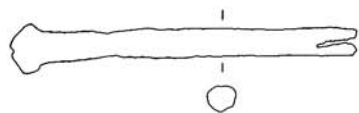
1-140-26



1-140-28



1-140-29



1-140-30



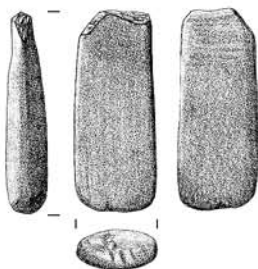
1-140-31



1-140-32



1-140-33

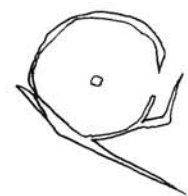


1-140-34

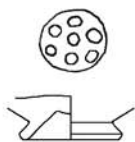
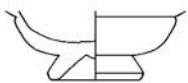
HA 412

Oberflächenfunde

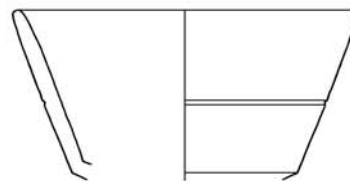
Keramik: 1-140-21 bis 1-140-26 M 1 : 3 Ziegel: 1-140-27 M 1 : 6
Metall: 1-140-28 bis 1-140-33 Stein: 1-140-34 M 1 : 3



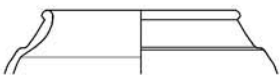
1-155-1



1-55-2



1-155-3



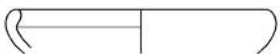
1-155-4



1-155-5



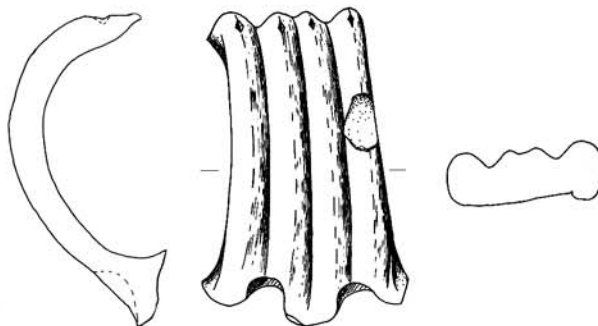
1-155-6



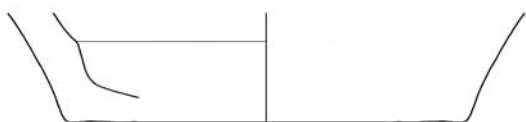
1-155-7



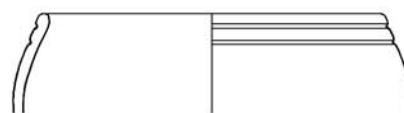
1-155-8



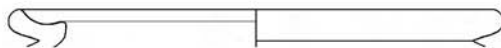
1-155-9



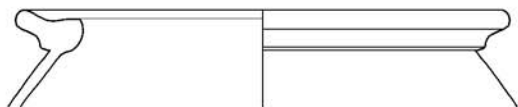
1-155-10



1-155-11



1-155-12



1-155-13



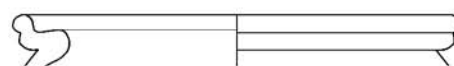
1-155-14



1-155-15



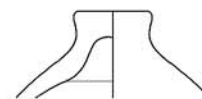
1-155-16



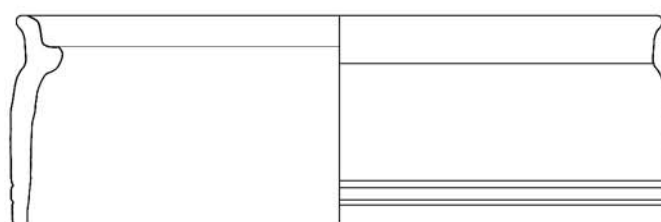
1-155-17




1-155-18



1-155-19



1-155-20



1-155-21



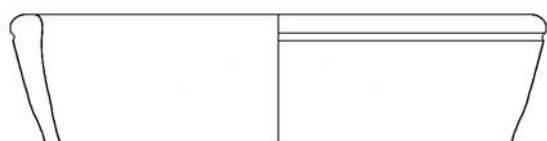
1-155-22



1-155-23



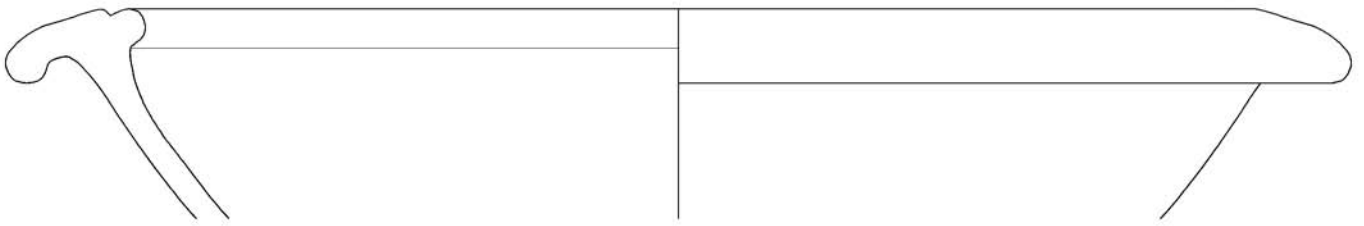
10



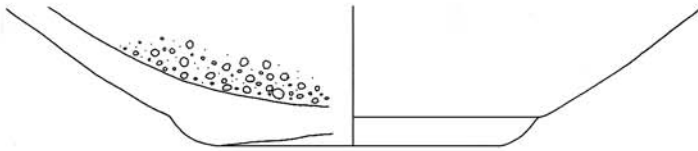
1-155-25



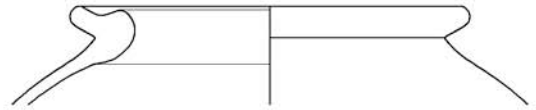
1-155-26



1-155-27



1-155-28



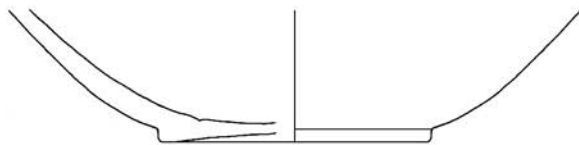
1-155-29



1-155-30



1-155-31




1-155-32



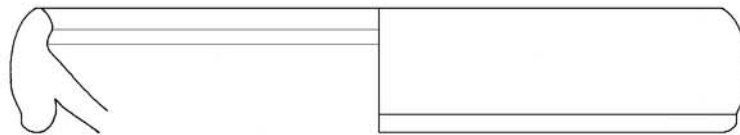
1-155-33



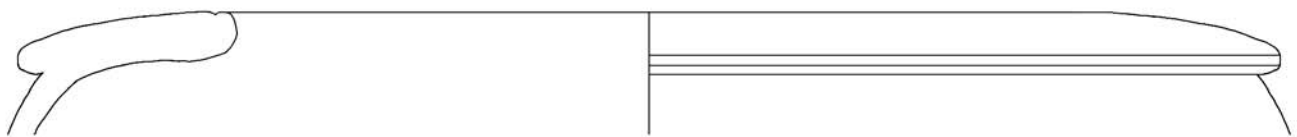
1-155-34



1-155-35



1-163-1



1-163-2

HA 412

Oberflächenfunde

Keramik: 1-155-27 bis 1-155-34; 1-163-1, 2 M 1 : 3
Stein: 1-155-35 M 1 : 3



1-165-1



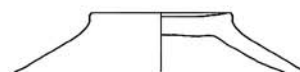
1-165-2



1-165-3



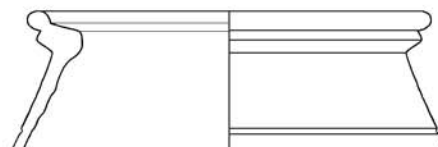
1-165-4




1-165-5



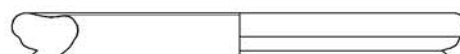
1-165-6




1-165-7



1-165-8




1-165-9



1-165-10



1-165-11



1-165-12



1-165-13



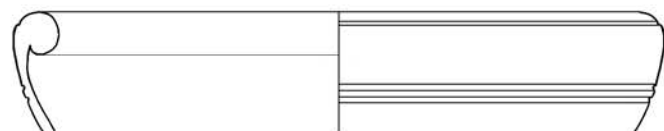
1-165-14



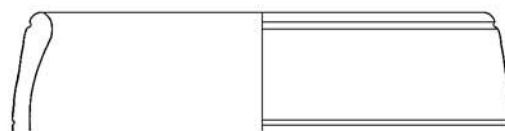
1-165-15



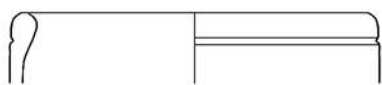
1-165-16



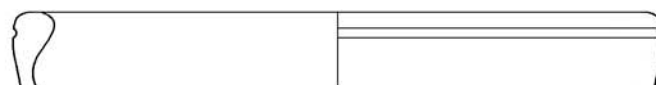
1-165-17



1-165-18



1-165-19



1-165-20



1-165-21



1-165-22



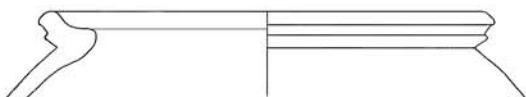
1-165-23



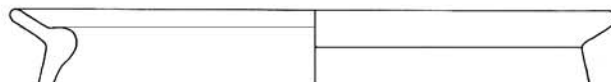
1-165-24



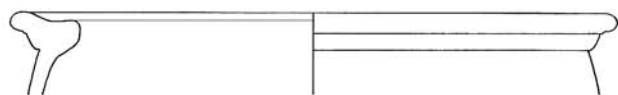
1-165-25



1-165-26



1-165-27




1-165-28



1-165-29



1-165-30



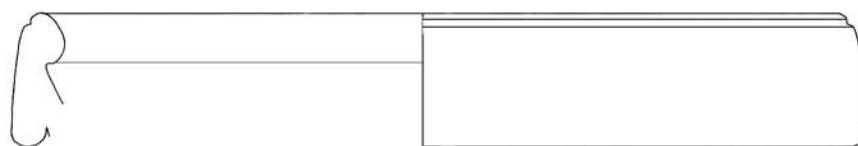
1-165-31



1-165-32



1-165-33




1-165-34



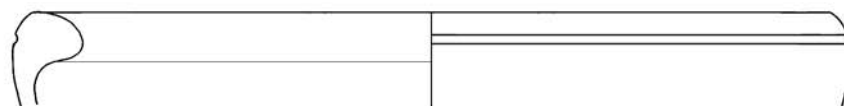
1-165-35



1-165-36



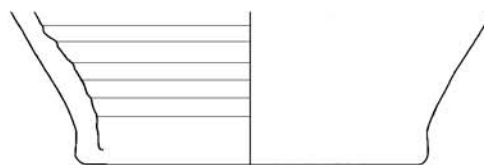
1-165-37



1-165-38



1-165-39



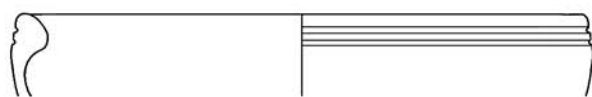
1-165-40



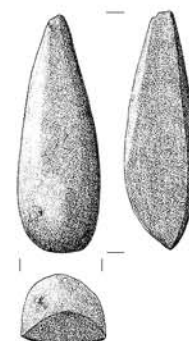
1-165-41



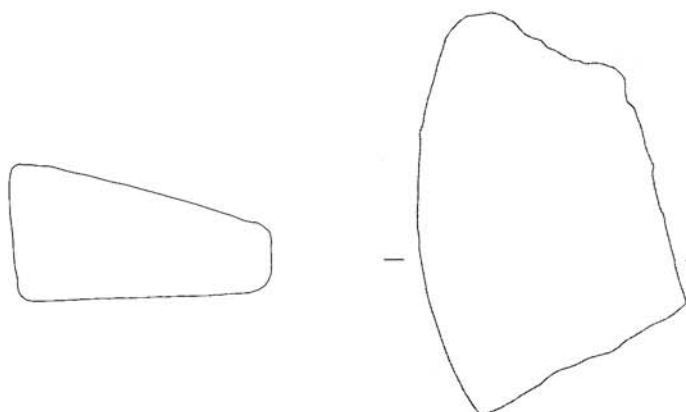
1-165-42



1-165-43



1-165-44

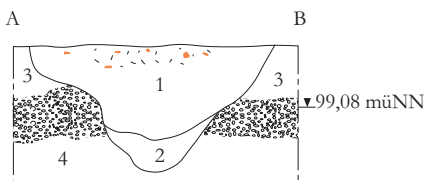
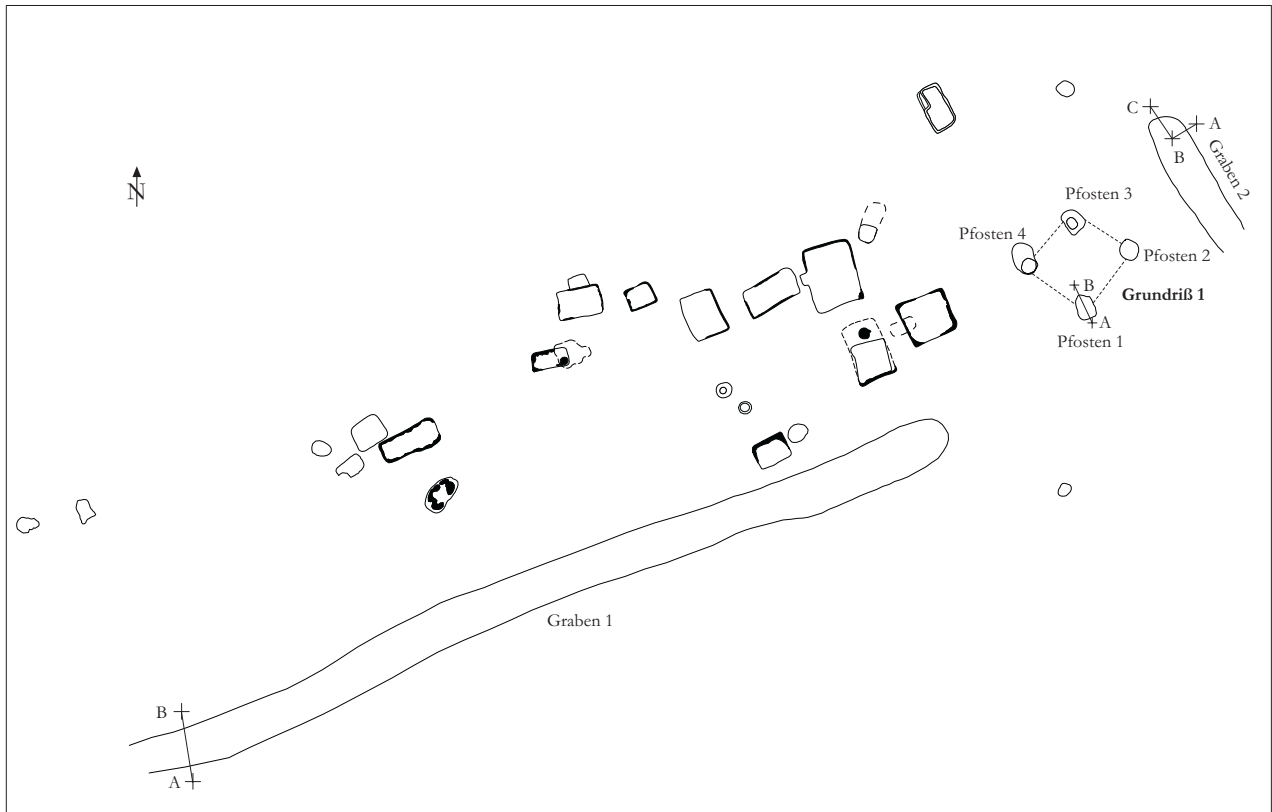


1-166-1

HA 412

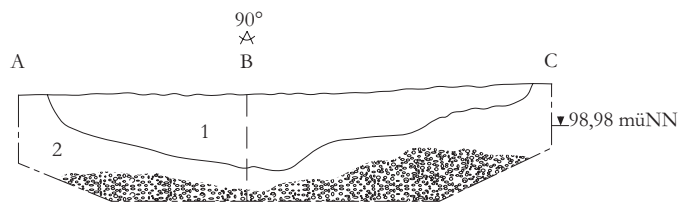
Abraum- und Oberflächenfunde

Keramik: 1-165-38 bis 1-165-43 M 1 : 3
Stein: 1-165-44 M 1 : 3 Mahlstein: 1-166-1 M 1 : 6



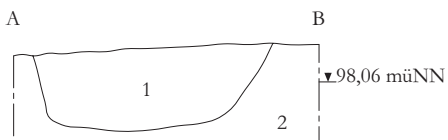
- 1- braungrau
- 2- graubraun bis rotbraun geschichtet
- 3- anstehender Boden
- 4- kiesiger Sand

Graben 1 (St. 20)



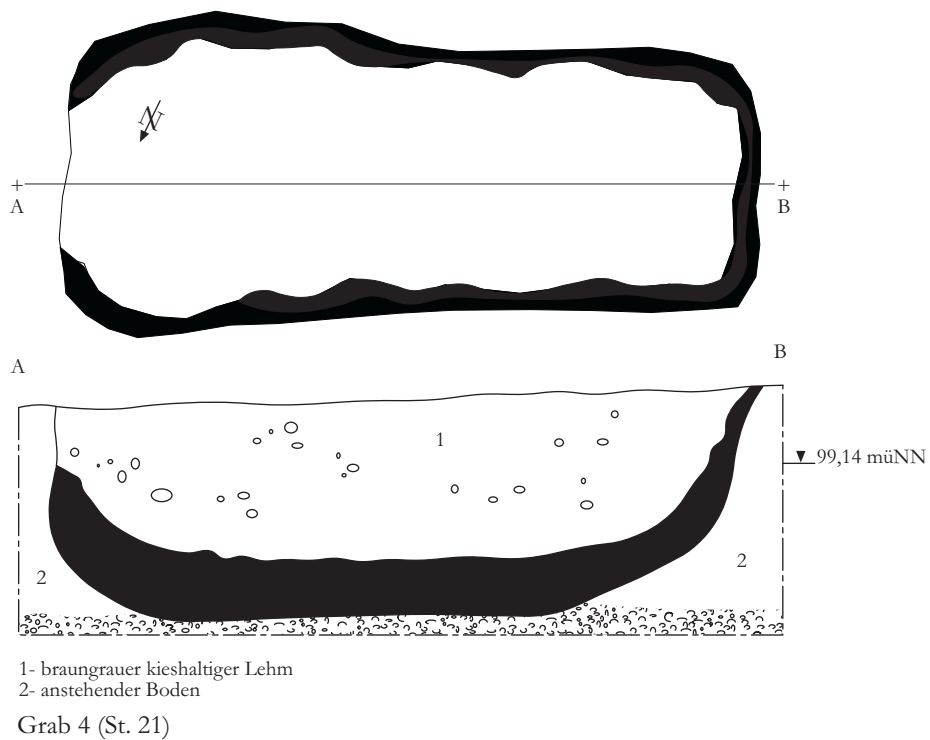
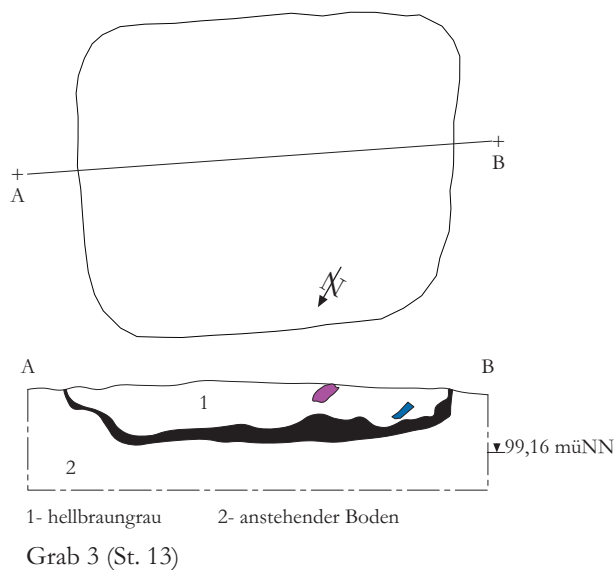
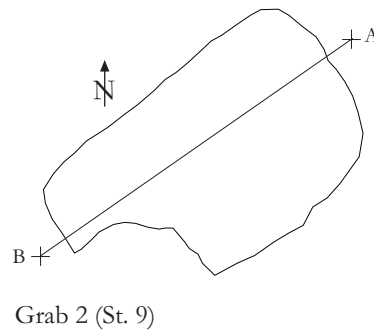
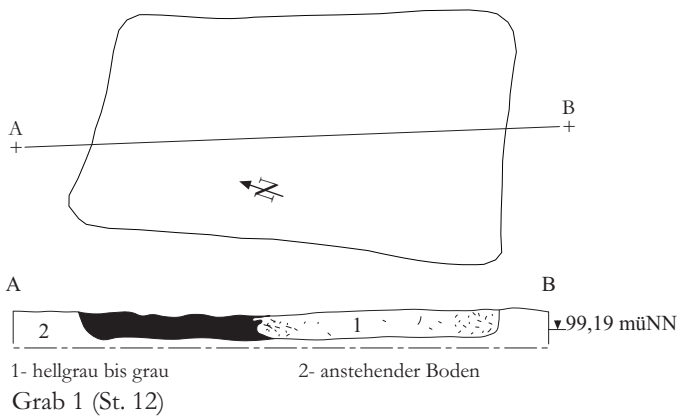
- 1- graubraun
- 2- anstehender Boden

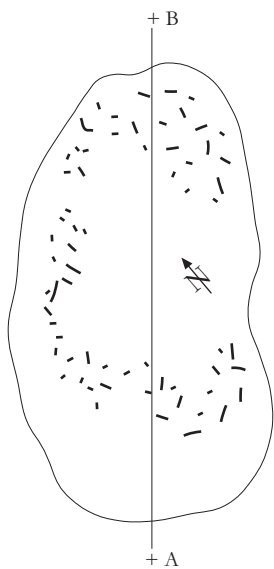
Graben 2 (St. 26)



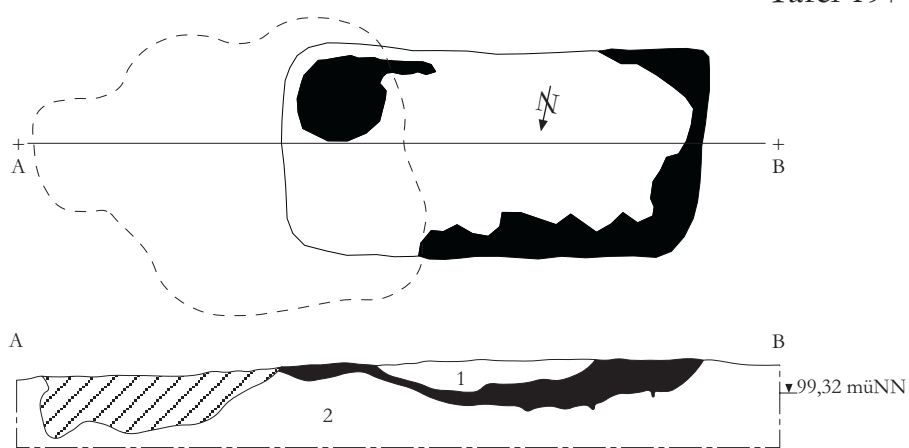
- 1- hell- bis mittelbrauner, weißgraumeliertes Lehm
- 2- anstehender Boden

Pfosten 1 (St. 27)



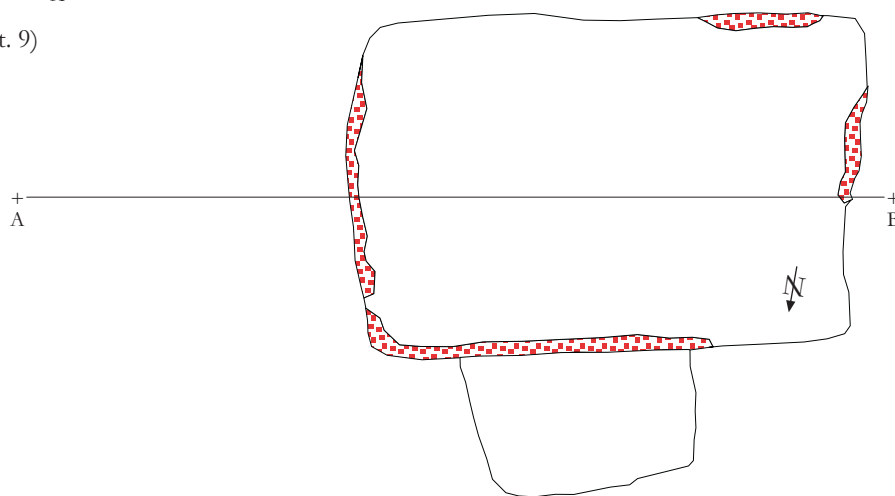


Grab 5 (St. 9)



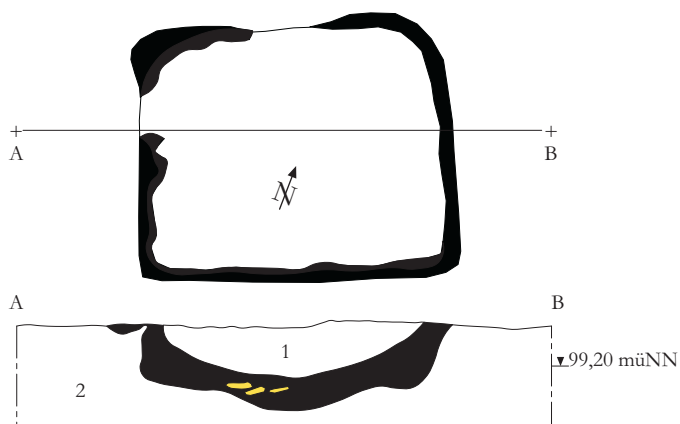
1- braungrau 2- anstehender Boden

Grab 6 (St. 7)



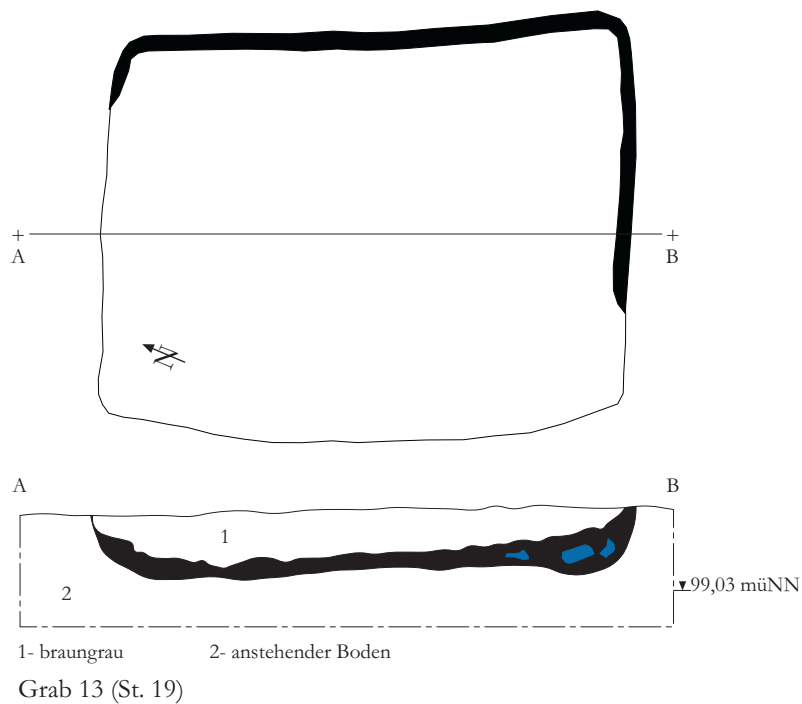
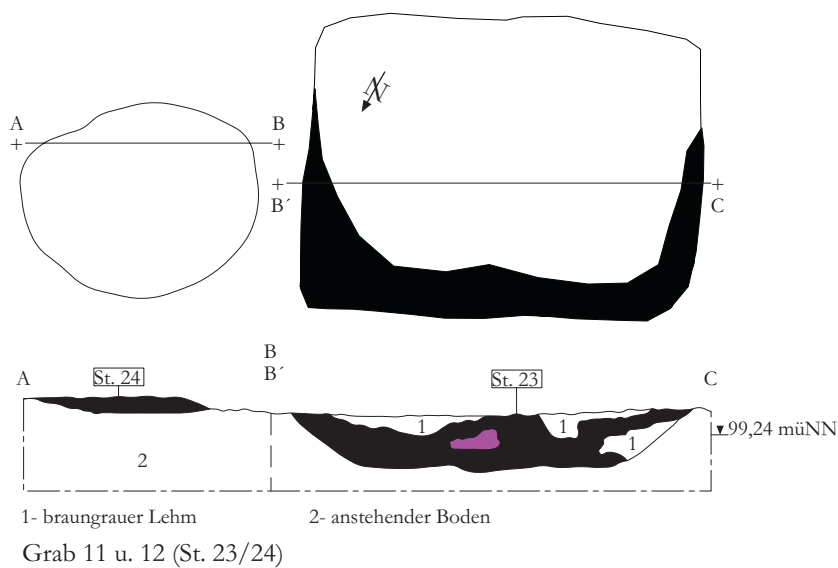
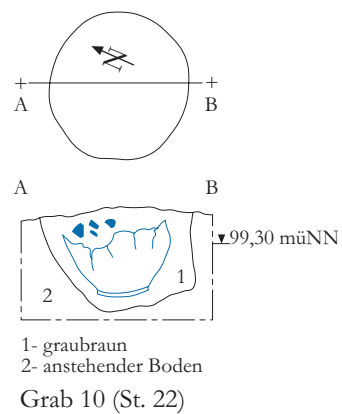
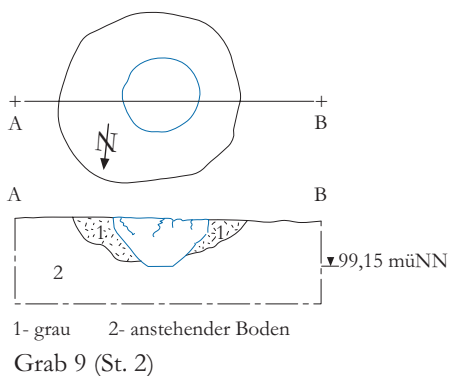
1- hellbraun-grau 2- hellbrauner bis brauner Lehm 3- anstehender Boden

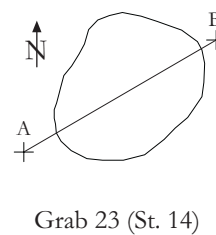
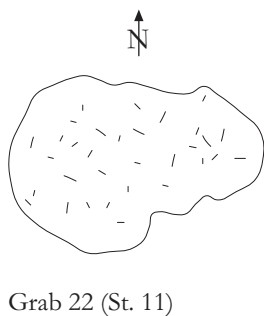
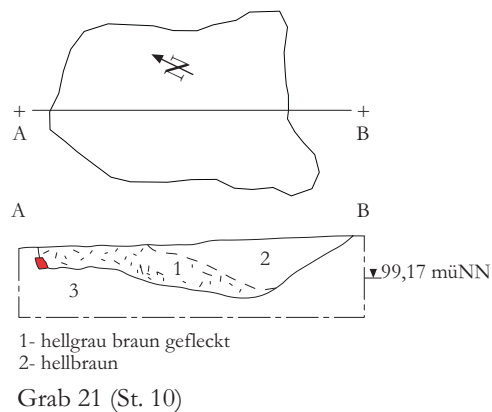
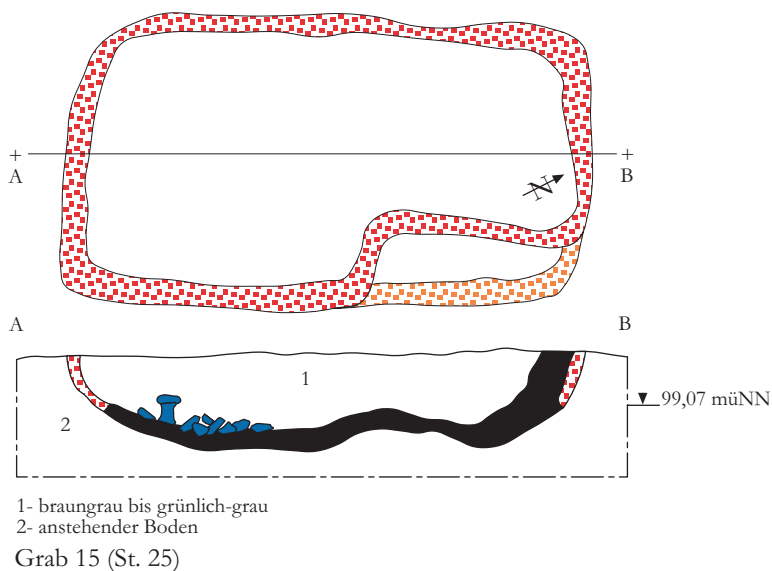
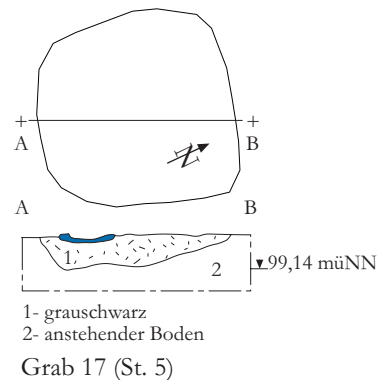
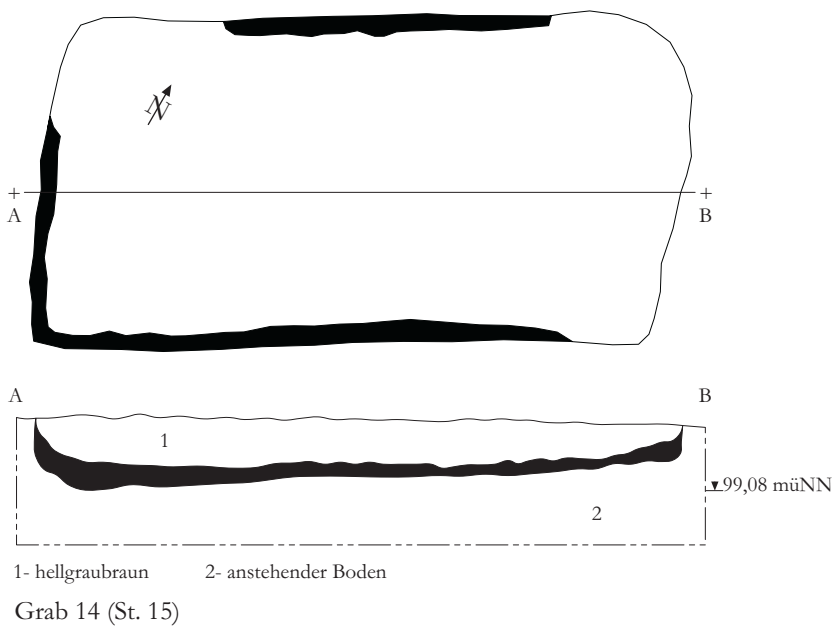
Grab 7 (St. 17)

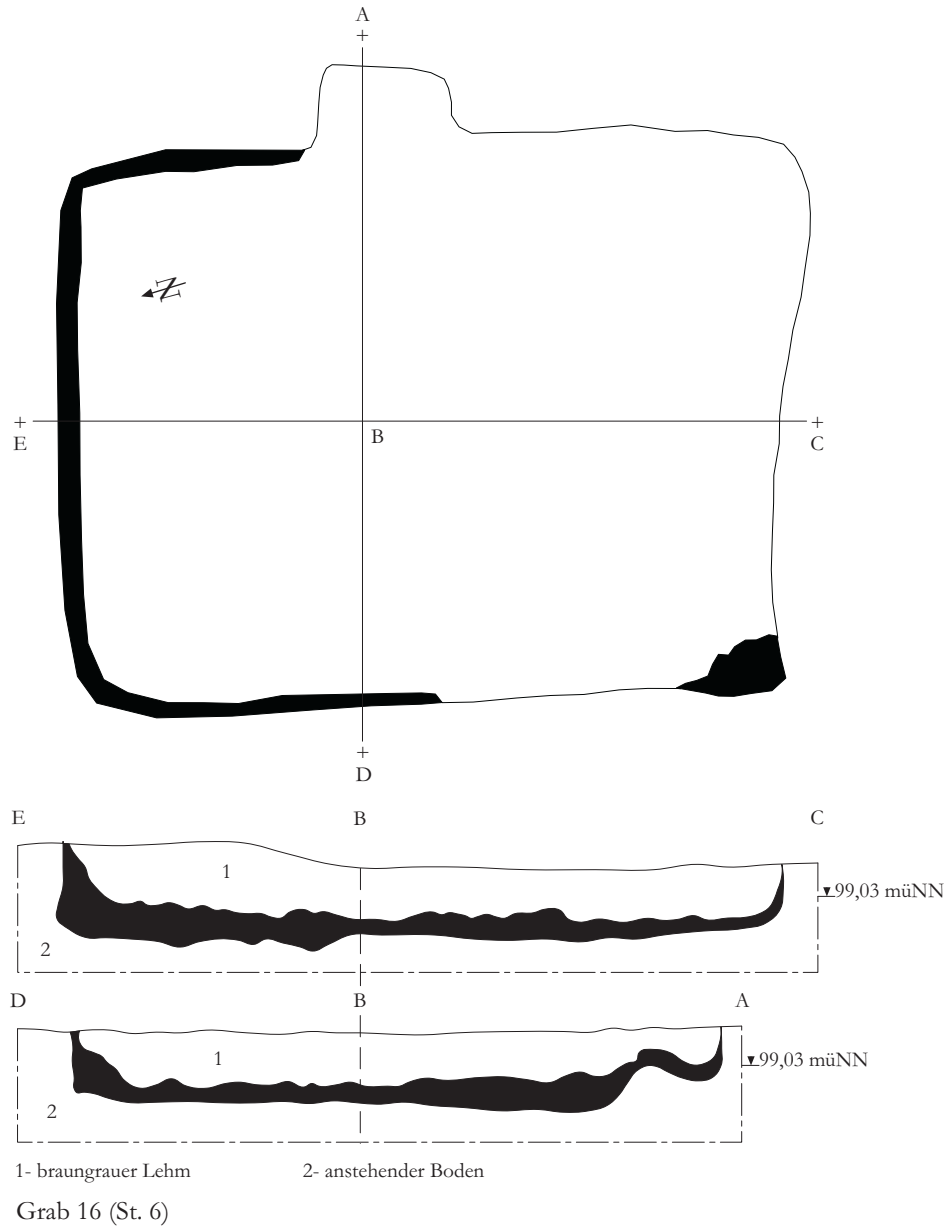


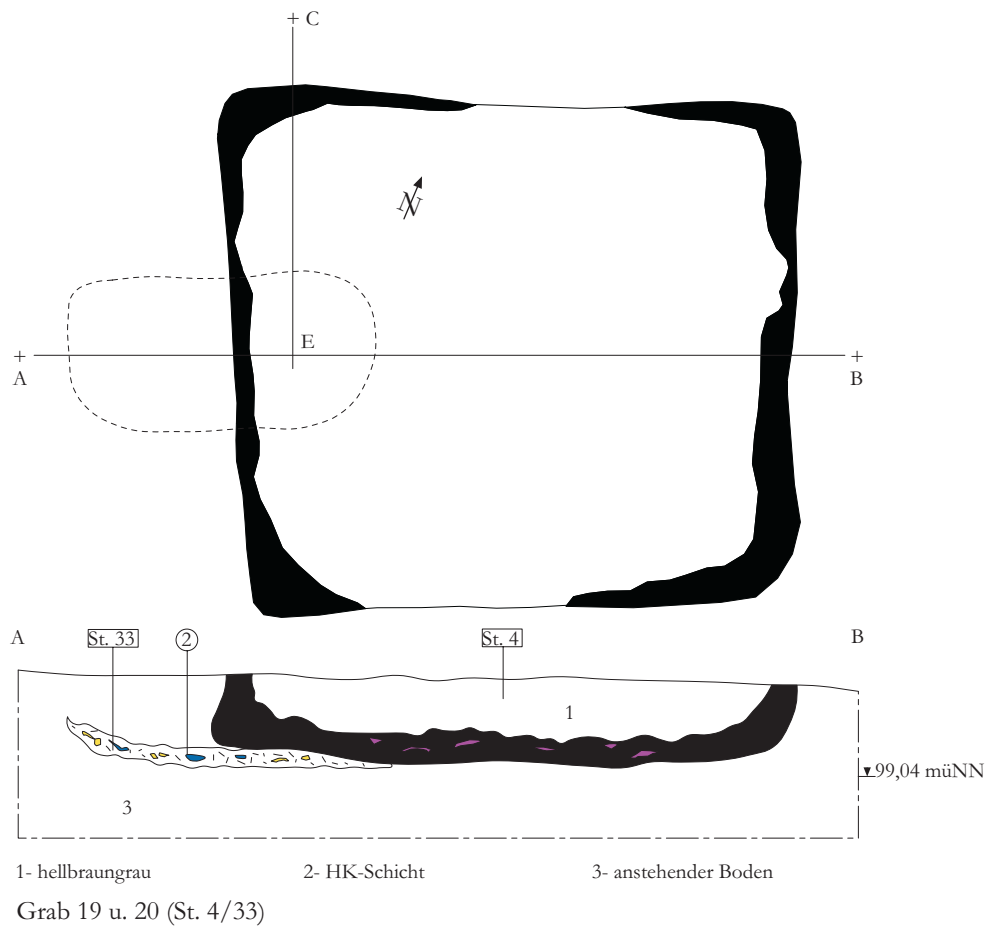
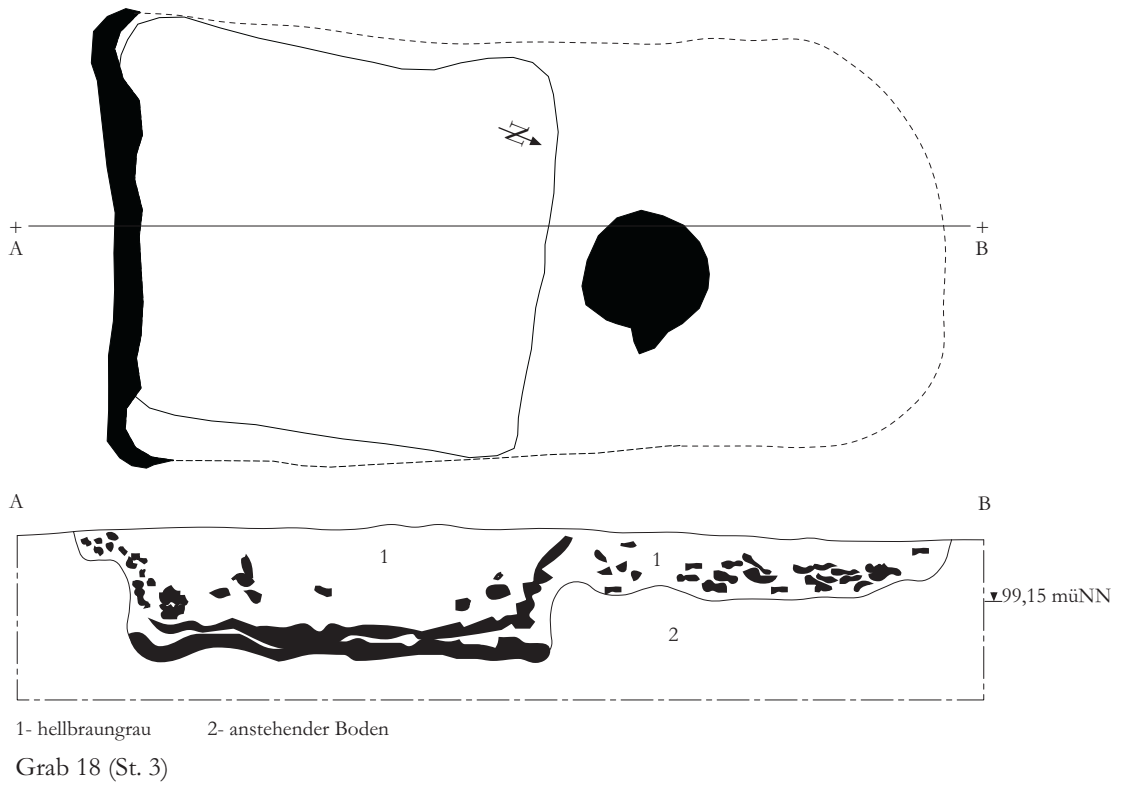
1- graubrauner Lehm 2- anstehender Boden

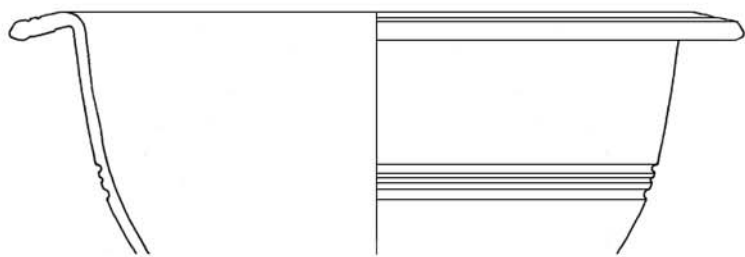
Grab 8 (St. 18)











12-1

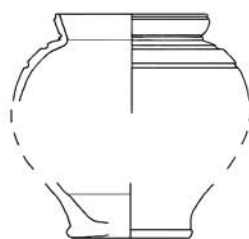


12-2



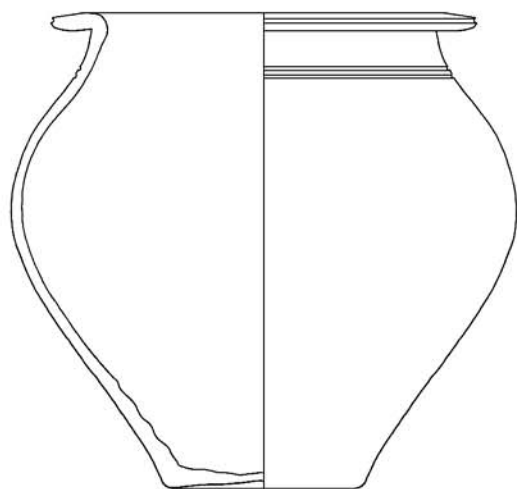
12-3

Grab 1



8-1

Grab 2



13-1



13-2



13-3



13-4

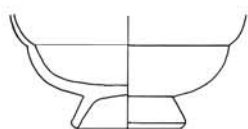
Grab 3

HA 86/158

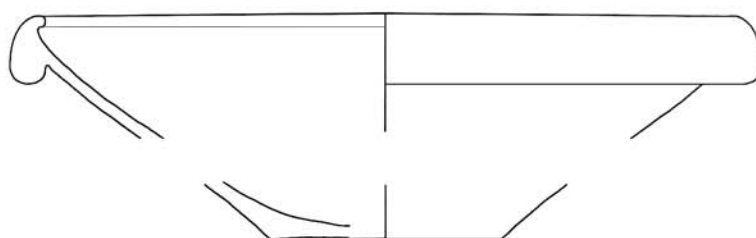
Funde der Gräber 1 bis 3

Keramik: 12-1, 12-2, 8-1, 13-1, 13-2 M 1 : 3

Metall: 12-3, 13-3, 13-4 M 1 : 2



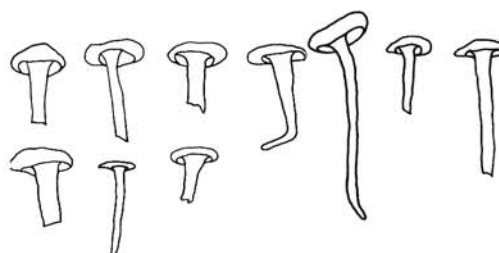
21-1



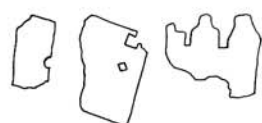
21-2



21-3




21-5



21-4

Grab 4



7-1

Grab 6



17-1



17-2

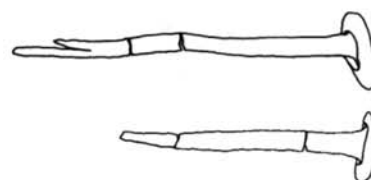
Grab 7



18-1



18-2



18-3

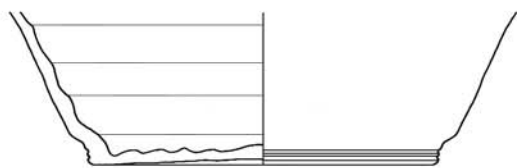
Grab 8

HA 86/158

Funde der Gräber 4 bis 8

Keramik: 7-1, 17-1, 2, 18-1, 2 M 1:3

Metall: 18-3, 21-3, 4, 5 M 1:2

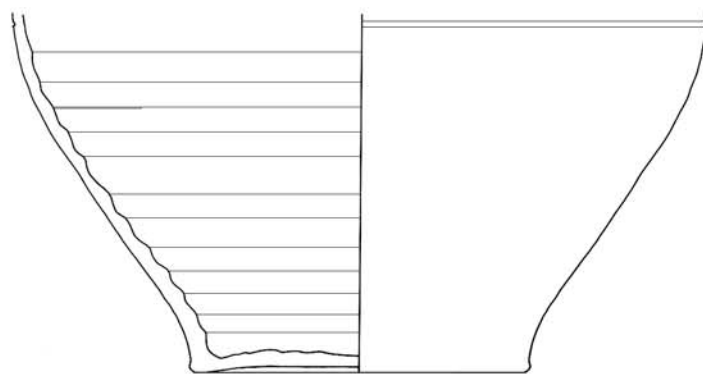



2-1

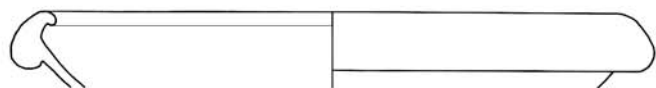


2-2

Grab 9



22-1



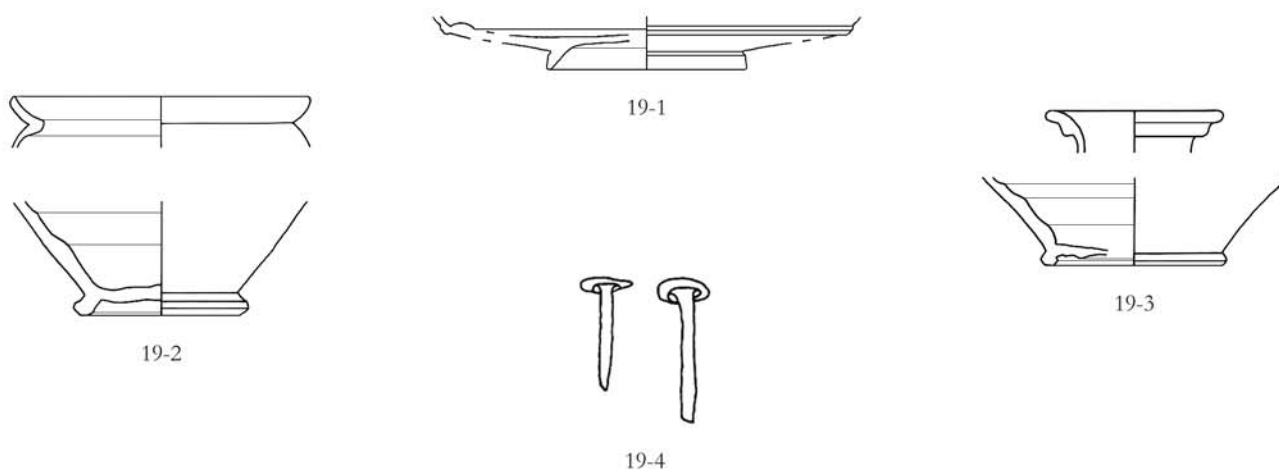
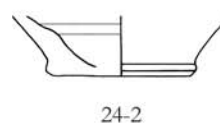
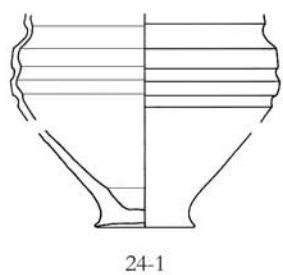
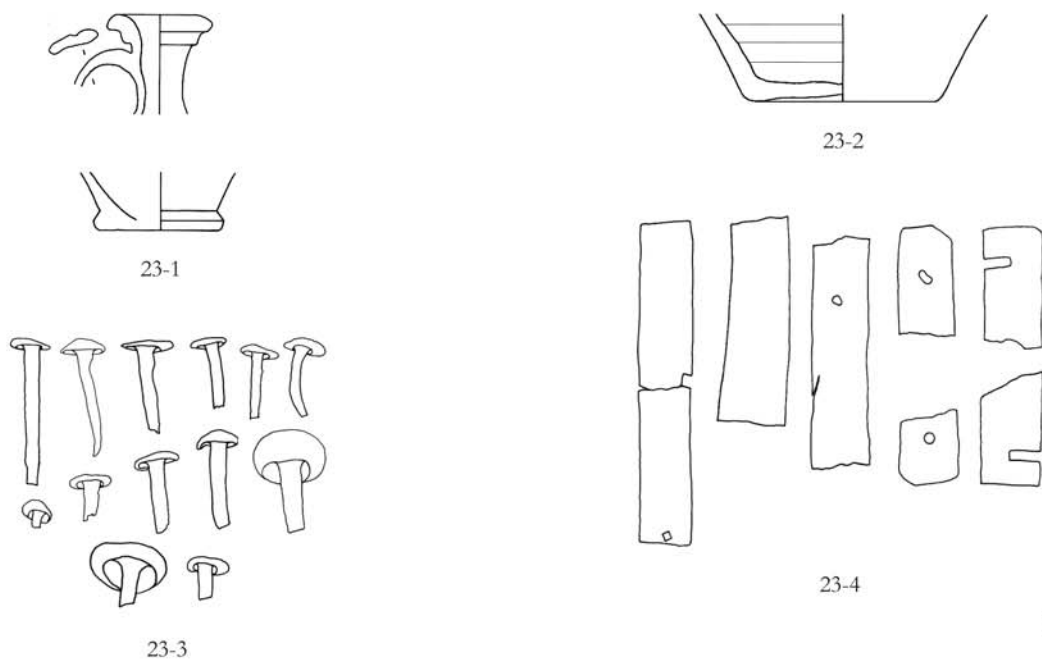
22-2



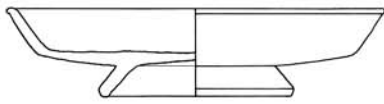
22-3

Grab 10

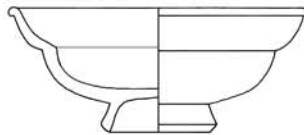
HA 86/158
Funde der Gräber 9 und 10
Keramik: 2-1, 22-1, 2, 3 M 1 : 3
Metall: 2-2 M 1 : 2



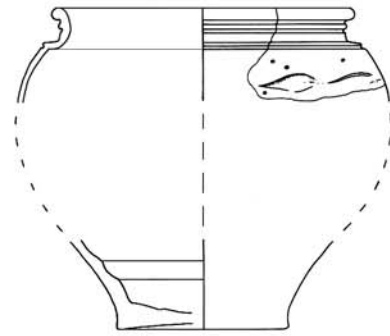
HA 86/158
Funde der Gräber 11 bis 13
Keramik: 19-1, 2, 3, 23-1, 2, 24-1, 2 M 1 : 3
Metall: 19-4, 23-3, 4 M 1 : 2




15-1



15-2



15-3

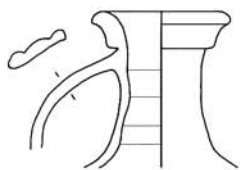


15-4

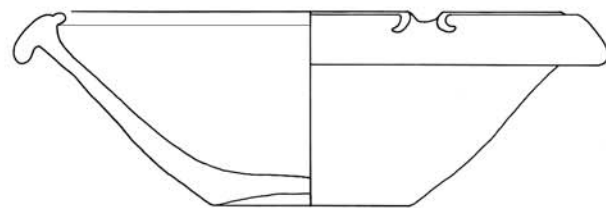


15-5

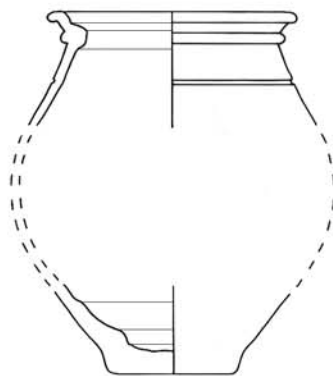
Grab 14



25-1



25-2



25-3



25-4




25-5

Grab 15

HA 86/158
 Funde der Gräber 14 bis 15
 Keramik: 15-1, 2, 3, 25-1 bis 25-4 M 1 : 3
 Metall: 15-4, 5, 25-5 M 1 : 2

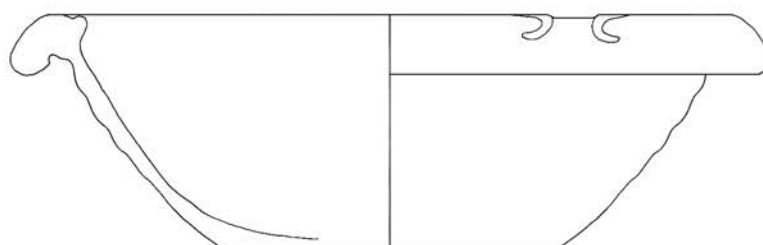


6-1



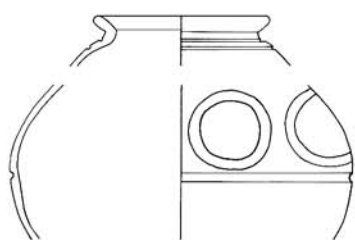
6-2

Grab 16



5-1


Grab 17



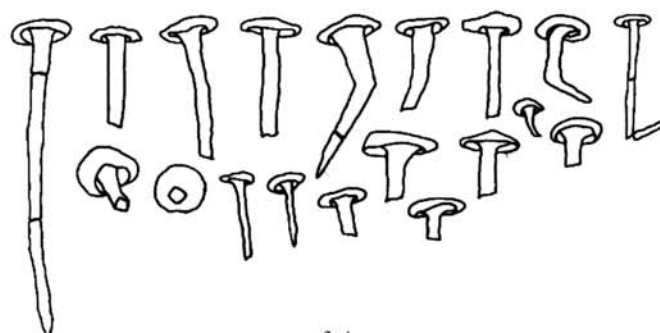
3-1



3-2



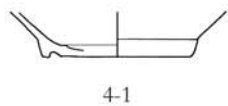
3-3



3-4

Grab 18

HA 86/158
Funde der Gräber 16 bis 18
Keramik: 3-1, 2, 5-1, 6-1 M 1 : 3
Metall: 3-3, 4, 6-2 M 1 : 2

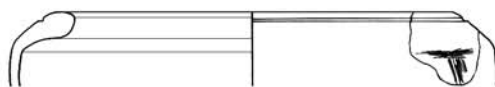


4-1



4-2

Grab 19




33-1



33-2

Grab 20



16-1



16-2

Grube 1

HA 86/158
Funde der Gräber 19 und 20 und der Grube 1
Keramik: 4-1, 16-1, 2, 33-1 M 1 : 3
Metall: 4-2, 33-2 M 1 : 2