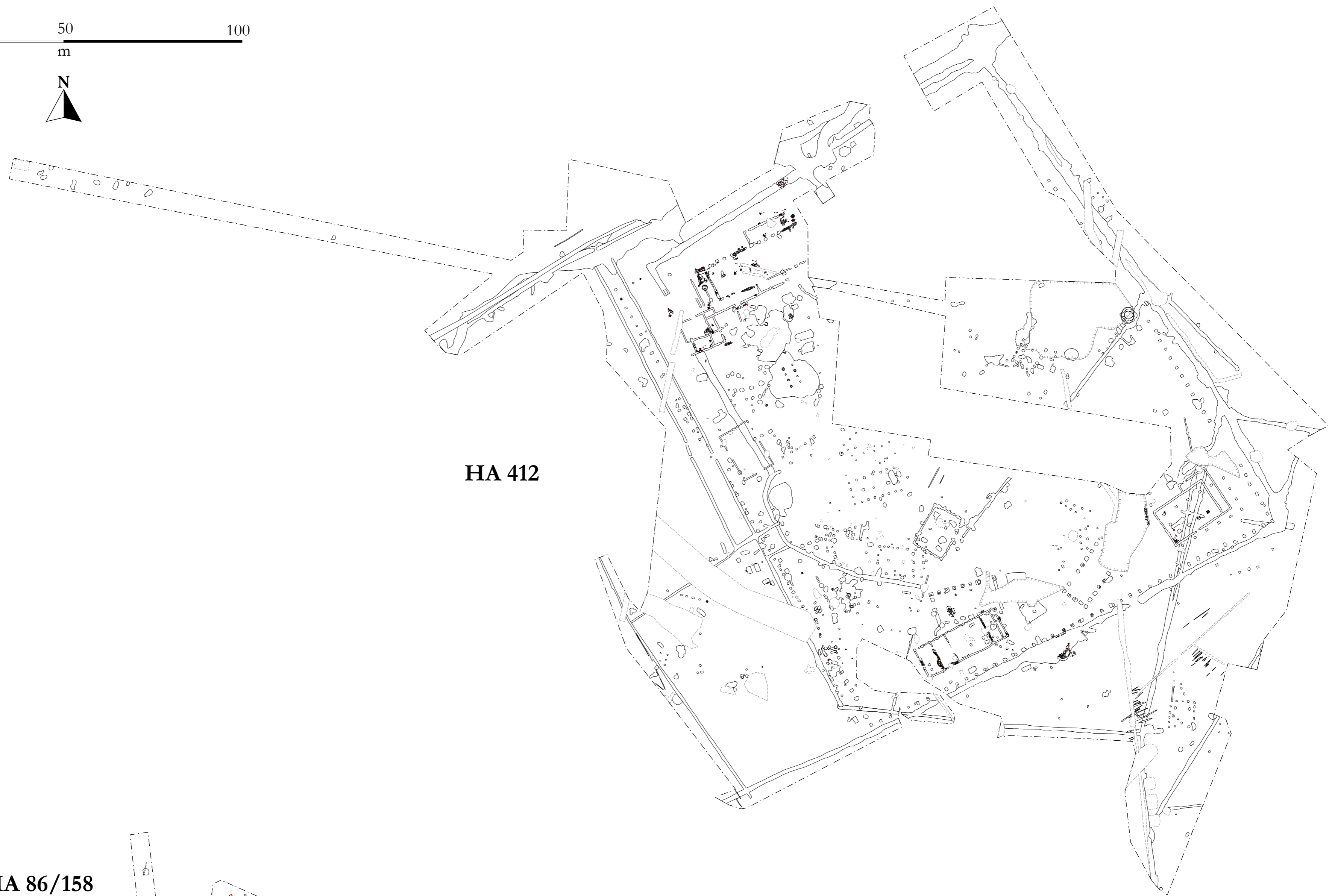
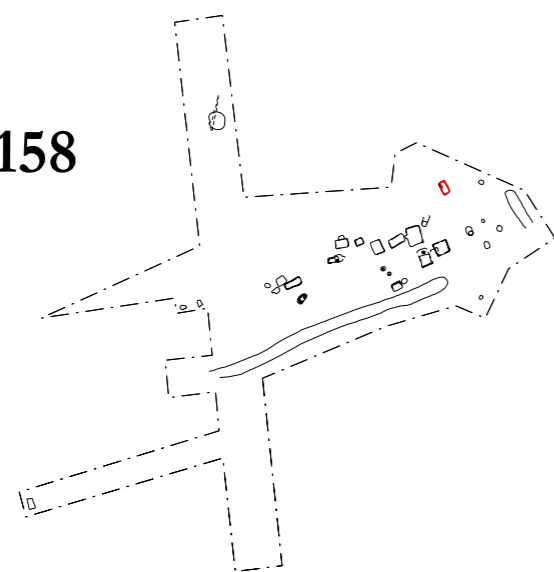


0 25 50 100
m



HA 412

HA 86/158



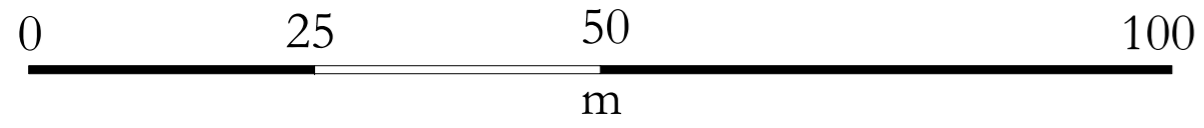
RÖMISCHE FUNDPLÄTZE DES HAMBACHER FORSTES

SIEDLUNG HA 412

GRÄBERFELD HA 86/158

LEGENDE

- | | | | |
|-------|--------------|-------|-----------------|
| — | Befundgrenze | ----- | Rezente Störung |
| ----- | Senke | ----- | Grabungsgrenze |
| ----- | Geologie | | |

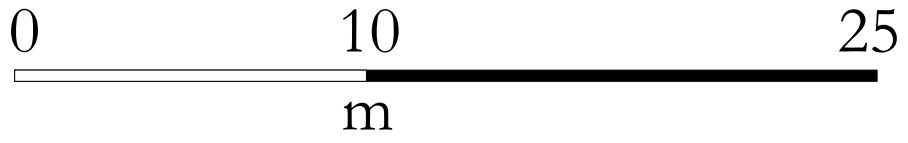


GESAMTPLAN

SIEDLUNG HA 412

LEGENDE

- | | | | |
|-----------|--------------|-----------|-----------------|
| ————— | Befundgrenze | - - - - - | Rezente Störung |
| | Senke | ————— | Grabungsgrenze |
| - - - - - | Geologie | | |

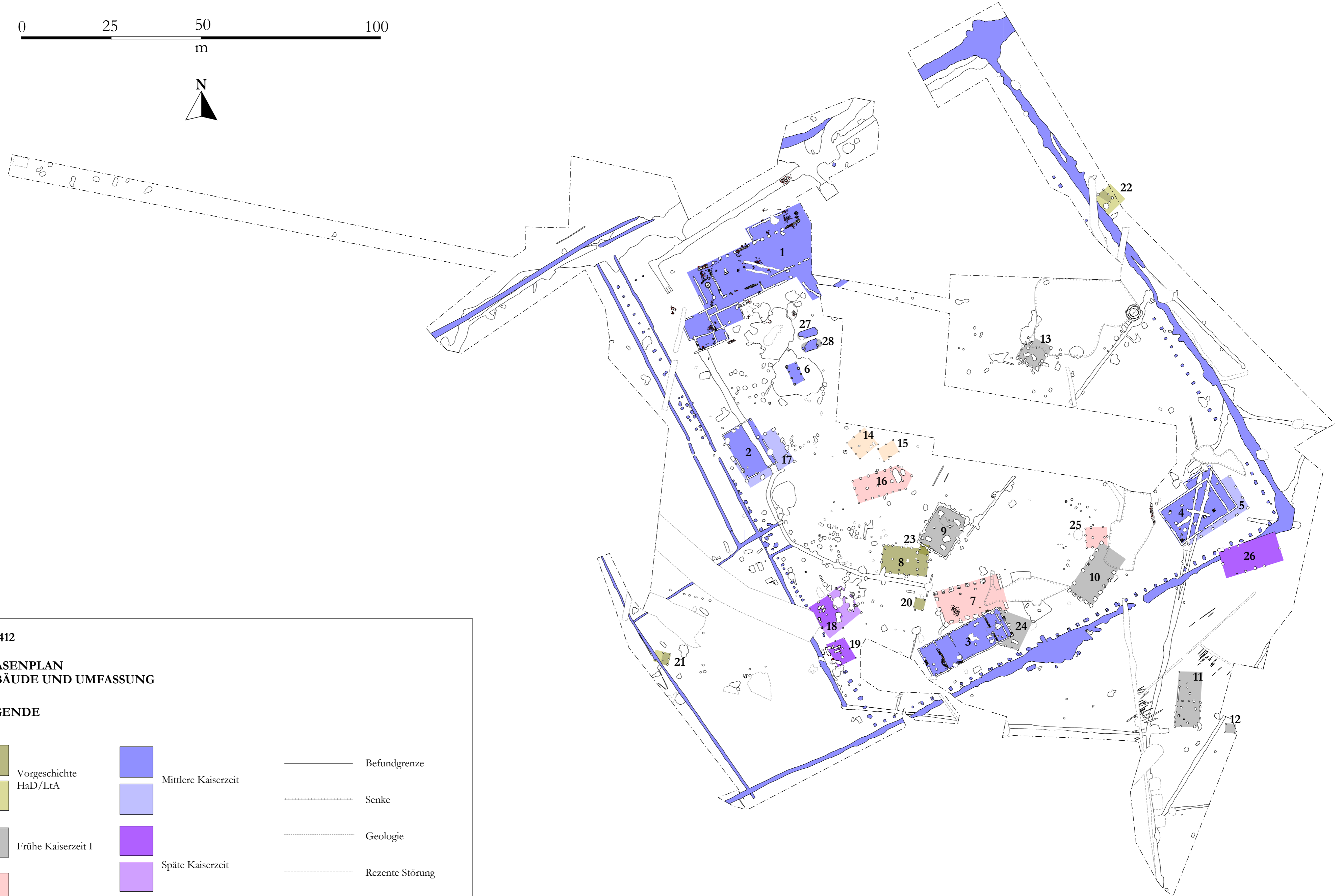
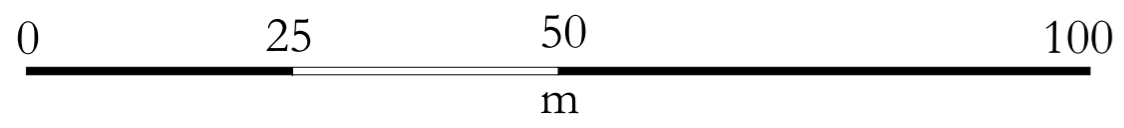


GESAMTPLAN

GRÄBERFELD HA 86/158















LEGENDE

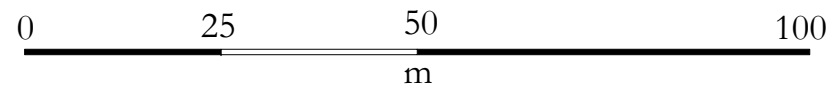
- Befundgrenze
- Geologie
- - - Grabungsgrenze
- Holzkohle/Brandasche
- Verziigelung



HA 412
PHASENPLAN
GEBÄUDE UND UMFASSUNG

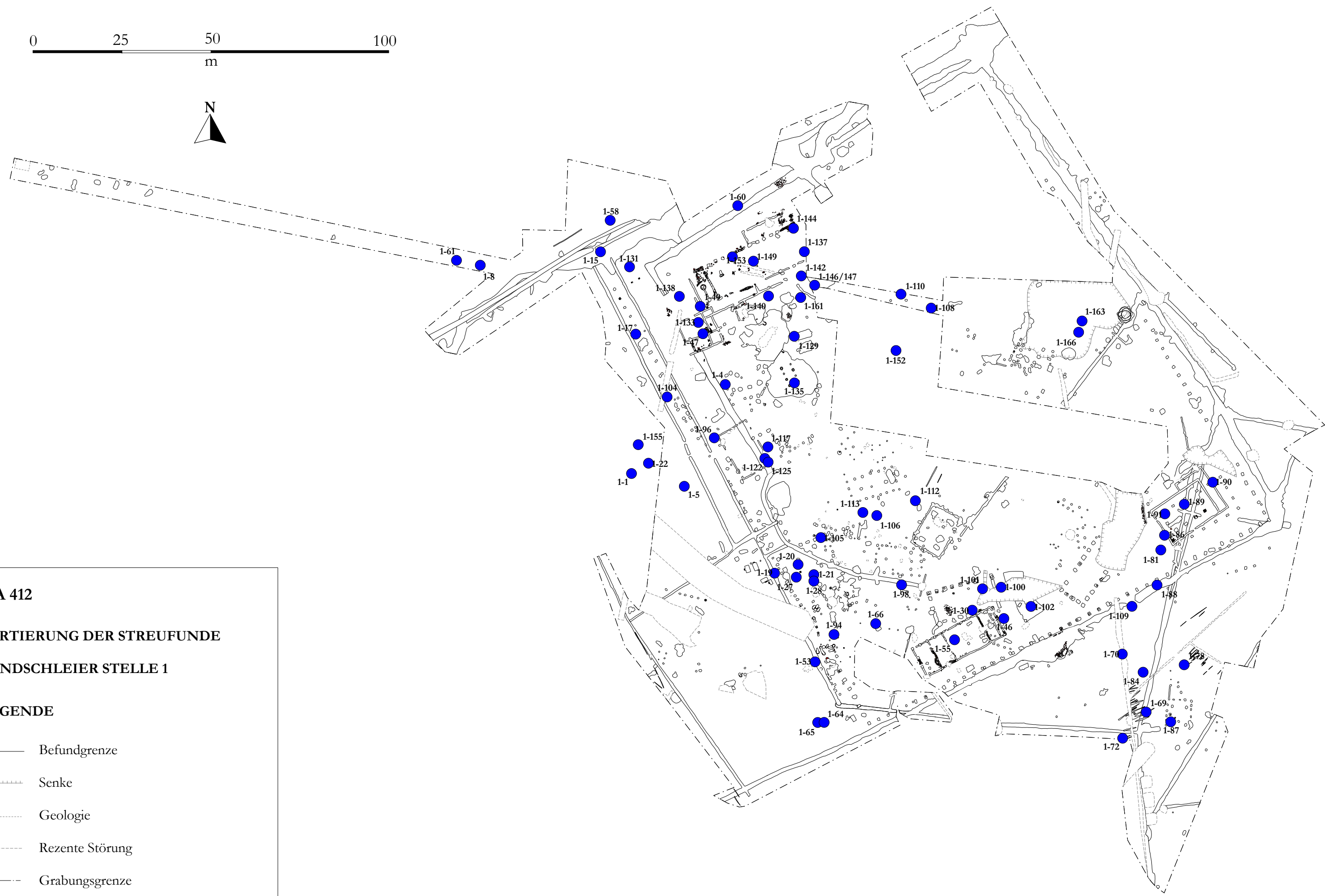
LEGENDE

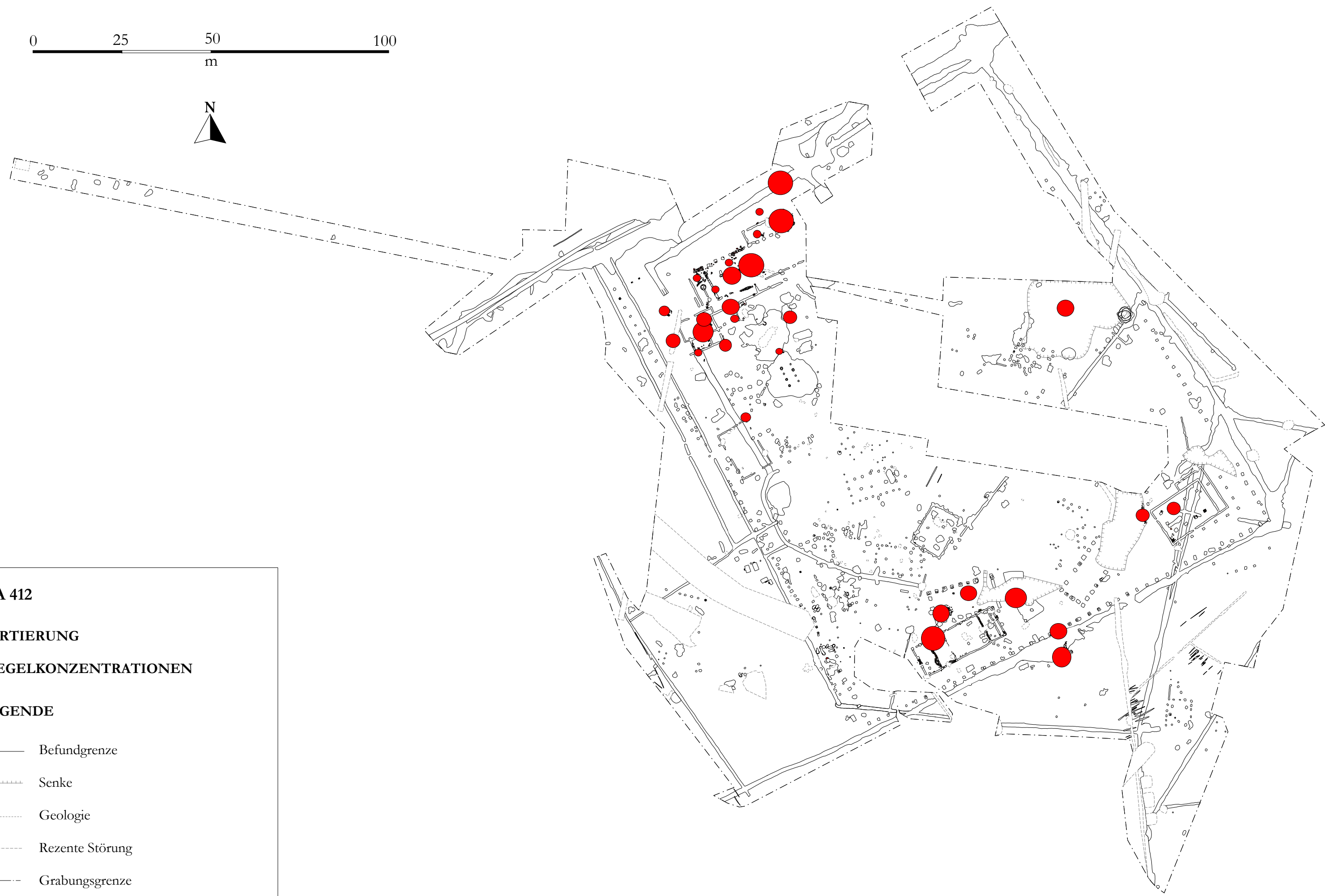
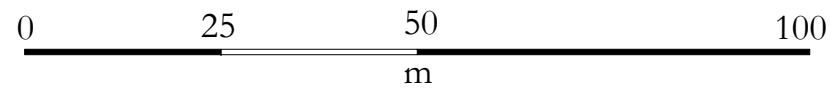
	Vorgeschichte		Mittlere Kaiserzeit		Befundgrenze
	HaD/LtA				Senke
	Frühe Kaiserzeit I		Späte Kaiserzeit		Geologie
	Frühe Kaiserzeit II				Rezente Störung
					Grabungsgrenze



HA 412
KARTIERUNG DER STREUFUNDE
FUNDSCHLEIER STELLE 1

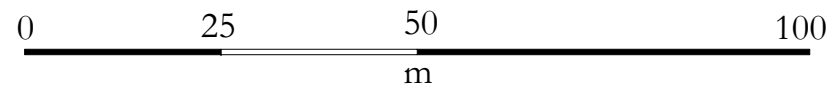
- LEGENDE**
- Befundgrenze
 - Senke
 - Geologie
 - Rezente Störung
 - Grabungsgrenze
 - Funde Stelle 1





HA 412
KARTIERUNG
ZIEGELKONZENTRATIONEN

- LEGENDE**
- Befundgrenze
 - - - - - Senke
 - Geologie
 - - - - - Rezente Störung
 - · - · - Grabungsgrenze
 - Funde Stelle 1



HA 412
KARTIERUNG
BOMBEN- UND GRANATENSPLITTER

- LEGENDE**
- Befundgrenze
 - Senke
 - Geologie
 - Rezente Störung
 - Grabungsgrenze
 - Funde Stelle 1