



**zef**

Center for  
Development Research  
University of Bonn

# Working Paper 198

ASSEFA ADMASSIE, DEGNET ABEBAW

Ethiopia - Land, climate, energy, agriculture and development  
A study in the Sudano-Sahel Initiative for Regional Development,  
Jobs, and Food Security



ZEF Working Paper Series, ISSN 1864-6638  
Center for Development Research, University of Bonn  
Editors: Christian Borgemeister, Joachim von Braun, Manfred Denich, Till Stellmacher  
and Eva Youkhana

### Authors' addresses

Prof. Dr. Assefa Admassie  
Addis Ababa University  
College of Business and Economics  
Addis Ababa, Ethiopia  
+251 911 233865  
aadmassie@yahoo.com

Dr. Degnet Abebaw  
Independent Researcher  
Addis Ababa, Ethiopia  
+251 911 925144  
degnet06@yahoo.com

# **Ethiopia – Land, energy, climate change, and agricultural development**

**A study in the Sudano-Sahel Initiative  
for Regional Development, Jobs, and Food Security**

Assefa Admassie and Degnet Abebaw

## Abstract

Ethiopia is the second most populous country in Sub-Saharan Africa with a population of more than 110 million. With over 10 percent growth rate, the Ethiopian economy has been one of the fastest growing economies in the world over the last one and half decades. By any measure agriculture is the dominant economic sector in the country accounting for a sizeable portion of the GDP growth, generating most of the export earnings and employing most of the labour force. The country has diverse agro-ecological conditions which are suitable for growing both temperate and tropical food and industrial crops. This study has tried to review the trends in environment conditions such as energy use, land cover and land use changes as well as the impact of climate change and the policy responses of the Government of Ethiopia. The review clearly shows that Ethiopia is still a poor country with more than one fifth of the population living below the national poverty line. Food insecurity continues to be a big challenge for millions of Ethiopians. Despite being the dominant economic sector, agricultural production is characterized as a low-input-low productivity sector. Land degradation is a very serious problem in Ethiopia due to the fact that many parts of the Ethiopian highlands are mountainous and rugged. Even though Ethiopia has huge potential for generating renewable energy, the majority of the Ethiopian population still relies on biomass energy sources such as wood, animal dung and crop residues. These environmental challenges are also exacerbated due to the effect of climate change. To mitigate the impact of land degradation, deforestation, and climate change, the Government of Ethiopia has formulated and implemented several policies. The Agricultural Growth Program (AGP), the Productive Safety Net Program (PSNP), the Sustainable Land Management Program (SLM) and the Climate Resilient Green Economy (CRGE) strategy are the major programs being implemented to address these environmental challenges. Indeed, these interventions have made noticeable contributions to curb the challenges.

**Keywords:** Ethiopia, food insecurity, biomass energy, agricultural development, land degradation, climate change, policy responses

**JEL codes:** Q18, Q15, Q24, Q42, Q54, Q58

## **Acknowledgements**

The study was funded by the “Program of Accompanying Research for Agricultural Innovation” (PARI), which is funded by the German Federal Ministry of Economic Cooperation and Development (BMZ). The authors would like to thank Drs. Heike Baumüller and Alisher Mirzabaev for their critical comment on the earlier draft.

# Table of Contents

<b>1</b>	<b>INTRODUCTION</b>	<b>1</b>
<b>2</b>	<b>SITUATION AND TRENDS IN RURAL ENERGY, AND LAND USE CHANGES</b>	<b>3</b>
2.1	Energy use and associated challenges and opportunities	3
2.2	Dynamics of land degradation, land use and land cover changes over the last 30 years	5
2.3	Causes and impacts of land degradation	7
<b>3</b>	<b>OBSERVED AND PROJECTED TRENDS OF CLIMATE CHANGE</b>	<b>10</b>
3.1	Observed and projected trends	10
3.2	Impacts of climate change	13
<b>4</b>	<b>TECHNOLOGICAL, SOCIOECONOMIC, AND POLICY ACTIONS FOR SUSTAINABLE LAND MANAGEMENT AND CLIMATE CHANGE ADAPTATION AND MITIGATION</b>	<b>16</b>
4.1	<b>Technological responses categorized by land use types</b>	<b>16</b>
4.1.1	Croplands	16
4.1.2	Rangelands	19
4.1.3	Forests, woodlands and shrublands	20
4.2	<b>Household and community responses</b>	<b>20</b>
4.2.1	Livelihood diversification and migration	20
4.2.2	Community collective action	20
4.2.3	Farmer and indigenous innovations	21
4.3	<b>Policy-level responses</b>	<b>21</b>
4.3.1	Facilitating carbon trading	21
4.3.2	Land-use zoning and integrated landscape planning	21
4.3.3	Payment for ecosystem services (PES)	21
4.3.4	Providing access to markets and agricultural advisory services	22
4.3.5	Securing land tenure	22
4.3.6	Empowering women	23
<b>5</b>	<b>EVALUATION OF EXISTING MAJOR POLICIES</b>	<b>24</b>
5.1	<b>The Agricultural Growth Program (AGP I and AGP II)</b>	<b>24</b>
5.2	<b>The Productive Safety Net Programme (PSNP)</b>	<b>25</b>
5.3	<b>The Sustainable Land Management Program (SLM)</b>	<b>26</b>
5.4	<b>Climate Resilient Green Economy Strategy</b>	<b>29</b>
<b>6</b>	<b>CONCLUSION AND POLICY IMPLICATIONS</b>	<b>31</b>
<b>7</b>	<b>REFERENCES</b>	<b>32</b>
	<b>ANNEX</b>	<b>40</b>

# 1 Introduction

With a population of more than 107 million people in 2017 (World Bank, 2018), Ethiopia is the second most populous country in Sub-Saharan Africa. Although the rate of urbanization has recently been increasing, most of the Ethiopian population still lives in rural areas where poverty and hunger are rampant. The rate of population growth is estimated to be around 2.5 per annum, which could compromise the social and economic gains the country has recently achieved. In addition, the fast rate of population growth will also lead to high farmland degradation and fragmentation resulting in a reduced amount of farmland. It also exerts serious pressure on demands for social services and strains the labour market, which is already failing to provide adequate employment opportunities. Another important feature of the Ethiopian population is that more than 60 percent are under the age of 25 years and 70 percent are under 30 (Admassie *et al.*, 2015).

The population growth has also been accompanied by a growing labour force, with the growth being more pronounced in urban areas than in rural areas. Employment creation is among the primary policy goals of Ethiopia, as asserted in various policy documents including the latest GTP. Policies and strategies on the demand side of the labour markets include special incentives and means of supports provided to investors in the private sector, with a special focus on labour-intensive programmes, and public employment generation schemes, such as the Productive Safety Net Programme (PSNP). On the supply side of the labour market, there are efforts to improve labour productivity in both farm and off-farm activities. Despite these efforts, many people in Ethiopia either do not have jobs or are engaged in low-productivity activities due to a host of structural problems on both the demand and supply side. The demand-side factors are mainly associated with the lack of absorptive capacity of the economy or the economy's lack of ability to create new jobs; on the supply-side, low education levels, along with a lack of training and experience limit employment opportunities.

Consequently, unemployment is a growing and serious problem in Ethiopia, particularly for the youth. Moreover, many people work either less than full-time (open underemployment) or work full-time but at low intensity (disguised underemployment) (Martha, 2012). The labour market in Ethiopia is also segmented, with important distinctions occurring between formal and informal employment, private and public job markets, wage employment and self-employment, and between urban and rural labour market opportunities. The dominant employment in rural areas for the working age population, including the youth, remains smallholder agriculture (World Bank, 2016). According to the National Planning Commission (2017), the share of the total labour force employed in agriculture will decline from 75 percent in 2014/15 to 67.5 percent in 2019/20.

The total land area of Ethiopia is estimated to be around 112 million hectares, out of which more than 65 percent is believed to be suitable for some form of agricultural production. Ethiopia also has one of the largest and most diverse genetic resources in the world. In terms of agro-ecology, the country has great geographic, climatic, soil and vegetation diversity, making Ethiopia a suitable place for the production of different types of food and industrial crops.

During the last decade and a half, Ethiopia has become one of the fastest growing economies in the world. Since 2005 Ethiopia's economic performance has been remarkably strong. More recently, real GDP growth averaged 10.9 percent in 2016/17 according to official figures, out of which the agriculture sector accounted for 2.5 percent, while the industry and service sectors accounted for the remaining balance (EEA, 2018). However, due to a slowdown in industrial growth, mainly driven by lower growth in construction, real GDP growth declined to about 7.7 percent in 2017/18 (World Bank, 2018). As a result of the fast GDP growth, GDP per capita has also increased progressively over the years, registering an annual average growth rate of 8 percent (World Bank, 2016). The main source of the economic growth is the public sector-led development strategy focusing on heavy investment in infrastructure. As a result, Ethiopia is now East Africa's largest economy (IMF, 2018).

Although its contribution has started to decline, agriculture still accounts for about 37 percent of the GDP and provide employment to most of the rural population<sup>1</sup> (NBE, 2018). The sector also generates more than 80 percent of export earnings. In terms of budget allocation, Ethiopia has allocated an average 10 percent of the national public budget to agriculture. Except for the modest growth in crop yield, the agricultural sector, however, still remains low in both labour and land productivity and suffers from poor utilization of improved technologies, whether in seeds, fertilizer, pesticides, irrigation, mechanization or post-harvest technology (Bachewe *et al.*, 2016; Diriba, 2018). While agriculture was the main contributor to growth in the past, the service sector has gradually taken over in recent years.

Apart from GDP growth, substantial progress has also been made on many other economic and social indicators over the past two decades. For instance, life expectancy at birth rose to about 66 years in 2018. Poverty also decreased substantially over the same time period. The proportion of people whose income is below the poverty line has declined from around 45.5 percent in 1995/96 to 23.5 percent in 2015/16<sup>2</sup> (NPC, 2017), with more pronounced reduction in poverty in urban areas.<sup>3</sup> Nevertheless, quality of life has not improved significantly despite the expansion in access to education and health services. According to the Human Development Report, Ethiopia's HDI value for 2017 was only 0.463, placing it at 173 out of 189 countries (UNDP, 2018).

In addition to the income poverty measure, Ethiopia is also considered poor based on several non-income poverty measures. For instance, access to safe drinking water is another indicator of the non-income dimension of poverty. Although access to safe water is on the rise, millions of people in rural areas are still not getting regular access to safe water. Access to energy is another indicator of the dimension of non-consumption poverty. Although Ethiopia is endowed with the huge potential of a variety of renewable energy sources, biomass energy coming from wood, animal dung and crop residue remains the major source of domestic energy. This high dependency on biomass sources of energy has led to massive deforestation, loss of soil nutrients and organic matter. Ethiopia is also vulnerable to other environmental challenges, including land degradation, climatic variation, drought and flooding.

Land degradation, which manifests itself in many different ways, such as vegetation becoming increasingly scarce, water courses drying up and soils becoming thin and stony, is one of the most serious environmental problems facing the country's agriculture and food security. The major causes of land degradation are rapid population growth, severe soil loss, deforestation, low vegetative cover and unbalanced crop and livestock production. According to Gebreselassie *et al.* (2017), more than 85 percent of the land in Ethiopia is degraded, the annual cost of which is estimated to be about \$4.3 billion.

The main objective of this paper is to review the current state of affairs in Ethiopia with regards to land degradation, climate change and energy, and to identify investment opportunities that will help in advancing economic growth, food security and job creation. To achieve this, the paper has attempted to review existing documents. Accordingly, government documents such as policy documents, administrative reports, project documents, journal articles, books, manuscripts, and similar published and unpublished documents have been systematically reviewed. Both printed and electronic media have been surveyed.

---

<sup>1</sup> Because of exponential growth in the construction, whole- and retail-trade as well as hotel and restaurant sub-sectors, the service sector replaced the agriculture sector as the most dominant economic sector. Agriculture's relative share in the GDP fell from over 60 percent in the 1990s to about 37 percent in 2016/17 while the service sector's contribution increased to over 39 percent (EEA, 2018).

<sup>2</sup> This level of poverty is low relative to the international standard. As per the international standard poverty line (USD1.9 per capita per day) the headcount ratio was 34 in 2010/11 and 27 percent in 2015/16.

<sup>3</sup> Nevertheless, those who are declared to have been lifted out of poverty remain close to the poverty line and risk sliding back below the line with the slightest misfortune.



## 2 Situation and trends in rural energy, and land use changes

### 2.1 Energy use and associated challenges and opportunities

According to the second Growth and Transformation Plan (GTP II), Ethiopia aspires to transform itself from being a least developed country to a middle-income country by 2025. In order to realize this ambition and, in view of the fact that its population and economy are growing rapidly, access to energy is one of the key necessities. The rapid economic growth that was achieved over the last one and a half decades has demanded a commensurate increase in energy. Access to renewable clean energy is among the key factors for the development of the Ethiopian economy. Accordingly, Ethiopia has put in place several strategies to increase and diversify access to electricity, clean water and clean energy from renewable energy sources. For instance, more than 13.7 GW of new renewable energy is planned to be supplied from sources other than hydroelectricity during the second GTP period. Ethiopia also aspires to export electricity to neighbouring countries (IFPRI, 2018).

Ethiopia has the potential to generate over 60,000 megawatts (MW) of electric power from renewable energy sources, such as solar, water, wind and geothermal (Mondal *et al.*, 2017). According to information from Ethiopian Electrical Power (2016), Ethiopia has the capacity to produce more than 45 MW of electricity from hydropower, 4-6 kWh/m<sup>2</sup> from solar energy per day, about 100 GW of wind power per second, and more than 10,000 MW from geothermal sources. The reserve of fossil fuels is also significant. For example, natural gas reserves are estimated to be about 4 trillion cubic feet and coal reserves at over 300 million tons. In addition, millions of tons of wood, agricultural waste, coal and oil shales could become important sources of energy in Ethiopia. Thus, there are many alternative energy sources to meet Ethiopia's electricity-access goals. However, despite these huge potentials, access to energy is still inadequate in Ethiopia. The demand for electricity in the country is enormous and is projected to grow by more than 30 percent annually. Weak technical and institutional capacity, lack of finance and policy-related factors are among the main reasons for the underutilization of the energy potentials of the country.

The Ethiopian energy market is broadly categorized into two major groups: the traditional biomass-based fuels consisting of fuelwood, animal dung, crop residues and charcoal; and the modern or commercial energy sources including oil products and electricity. At the moment, the traditional energy sources, represent the principal sources of domestic energy in Ethiopia. The majority of the rural population, which is estimated to be over 80 percent, largely rely on traditional biomass energy sources for cooking and heating.

As mentioned above, the main energy source in Ethiopia is based on biomass and access to modern energy services is extremely limited. Currently, no more than 44 percent of the total population have access to electricity (WB, 2019). There are also significant differences in the rate of electricity access between urban and rural areas—in urban areas, 85 percent of the population has access to electricity, while in rural areas electricity access remains extremely low at less than 30 percent (USAID, 2018).

Looking at the share of different energy sources in Ethiopia, biomass energy, with a share of 92.2 percent of the energy supply, was the country's primary energy source in 2014, followed by oil (5.7 percent) and hydropower (1.6 percent), with the remaining balance accounted for by geothermal, solar and coal energy (International Energy Agency, 2014 cited in Energypedia, 2020). The share of biomass energy decreased from 96.6 percent in 1996 to 92 percent in 2010, while the share of petroleum fuels and electricity increased from 4.8 percent to 6 percent and from 0.6 percent to 2 percent, respectively, over the same period. The projected demand for 2030 shows that biomass demand will decrease to 71.6 percent, while demand for petroleum and electricity will increase to 22.6 percent and 5.8 percent, respectively (FDRE, 2010). Although these figures show that there is a gradual shift towards modern sources of energy such as petroleum and electricity, biomass energy will continue to be the main source of energy for the foreseeable future.

With respect to sectoral energy consumption, approximately 89 percent of the biomass energy is consumed by households, 10 percent by services and one percent by agriculture. Energy consumption by the industrial sectors is very minimal. The Ethiopian agricultural sector relies exclusively on human and animal power. In addition, the cottage industries that exist in rural areas also use very few modern energy services. However, access to petroleum fuels and electricity in urban areas has enabled a significant proportion of the population to employ modern energy services for cooking and other domestic energy requirements. The transport sector primarily depends on petroleum fuels, which accounts for over 80 percent of the consumption of petroleum products, while urban households use kerosene for cooking and lighting. The modern industrial sector uses mostly electricity and oil to meet its energy requirements.

The high dependency on biomass fuels, particularly in the household sector, will be unsustainable and lead to significant environmental challenges. As a result of the exclusive dependency on biomass sources of energy, deforestation will increase, land degradation will be intensified, agricultural productivity will decline, and greenhouse gas emissions will increase. However, if rural households are provided with electricity, even for lighting, the gain in terms of environmental protection will be significant.

As access to modern energy sources on regular basis is extremely limited in rural Ethiopia, most of the rural population has no alternative other than to use biomass energy fuels that are often freely gathered from the local environment. The increasing energy demands in rural areas is met by gathering more fuel wood and clearing more land for agriculture, which exacerbates the problem of deforestation. Rural households also do not have the required finance to pay for modern commercial fuels even if they were available. Wood fuel is generally collected mainly from commonly accessible forest land and from farmland. Consequently, the available stock of traditional biomass energy resources is decreasing quickly due to the rapid population growth and the absence of alternative energy services other than the biomass-based sources. As a result, shortages of fuelwood have become very acute in many parts of Ethiopia. The problem is further aggravated by other socioeconomic and environmental factors, including deforestation<sup>4</sup> (Mulugetta, 2007; Karakezi, 2003; Karakezi and Kithyoma, 2002). Reduced access to woody biomass has had serious developmental and social impacts including deforestation. As the study by Bishaw (2011) demonstrated, the loss of forest cover contributes to soil erosion and a loss of nutrients necessary for agriculture, which further leads to clearing of forests for new farming plots.

Increased deforestation also implies an increase in the distance travelled as well as the time and effort invested to gather fuelwood. Fuelwood energy stress directly impacts women and children, since fuel gathering in rural Ethiopia is almost exclusively the domain of women, and to some extent of children. The increasing collection distance places additional burdens on the labor budget of women. As the World Bank (2010) report points out, electricity is a crucial element of human development, as it leads to more free time, improved health, and higher education levels. Furthermore, fuel wood scarcity brings increased encroachment into forest areas.

In addition, urban fuelwood demand also has a significant impact on rural areas that supply wood fuels to the urban market and the increasing commodification of wood fuels can lead to competition with local needs for woody biomass. Growing charcoal demand in urban areas also contributed to negative results in Ethiopia. Thus, urban fuelwood demand is an important contributor to deforestation and fuelwood shortage in Ethiopia.

The declining wood resources also lead to an increase in the use of animal dung and crop residues as fuel instead of recycling them as fertilizer, thereby increasing the damage to agricultural productivity.

---

<sup>4</sup> Shortage of fuel wood is both a consequence and a cause of deforestation. But, while deforestation may be the prime reason for the decrease in fuelwood supplies, fuelwood-cutting may not necessarily be the only cause of deforestation. Other factors, mainly forest removal for agricultural expansion and grazing land in the face of human and livestock population growth, are often equally, if not more influential agents of deforestation in Ethiopia.

This practice will destabilize the balance between what goes in for agricultural production and animal manure for fertilizer, and what goes out of it, i.e. food for humans and animals. According to Woods (1990), diverting dung to energy needs in Ethiopia has contributed to about a 10 to 20 percent fall in crop production.

## **2.2 Dynamics of land degradation, land use and land cover changes over the last 30 years**

To date, agriculture in Ethiopia uses around 40 percent of the country's land (Hailemariam *et al.*, 2016). As stated earlier, land degradation is a crucial problem for agricultural development and the environment in Ethiopia. Among others, land degradation is caused by land use and land cover (LULC) change and climate change (Berihun *et al.*, 2019; Hailemariam *et al.*, 2016). A number of past studies (e.g. Berihun *et al.*, 2019; Kassawmar *et al.*, 2018; Hailemariam *et al.*, 2016) show that in Ethiopia LULC change is mainly associated with forest conversion to agricultural land.

Several authors have examined the extent and patterns of land use and land cover (LULC) change in Ethiopia (see Hailu *et al.*, 2018 for a detailed review). For instance, Berihun *et al.* (2019) studied the dynamics using empirical data for the time period 1982-2017 for three sites in Ethiopia (i.e. Guder, Aba Gerima, & Debatie). According to the authors, in 1982, about 41 percent and 32 percent of the lands in Guder and Aba Gerima, respectively, were covered with forests. At the same time, bushland was the main type of land in Debatie. Between 1982-2017, significant decrease in land use for forests, bushes and grazing were exhibited across all the three sites. In contrast, cropland use in all three sites has increased significantly over approximately the same time period (Berihun *et al.*, 2018). Likewise, Yibeltal *et al.* (2019) find higher rates of land degradation in Guder and Aba Gerima than in Debatie. According to the authors, the larger land degradation problem in Guder and Debatie is due to their longer history of cultivation and human settlement.

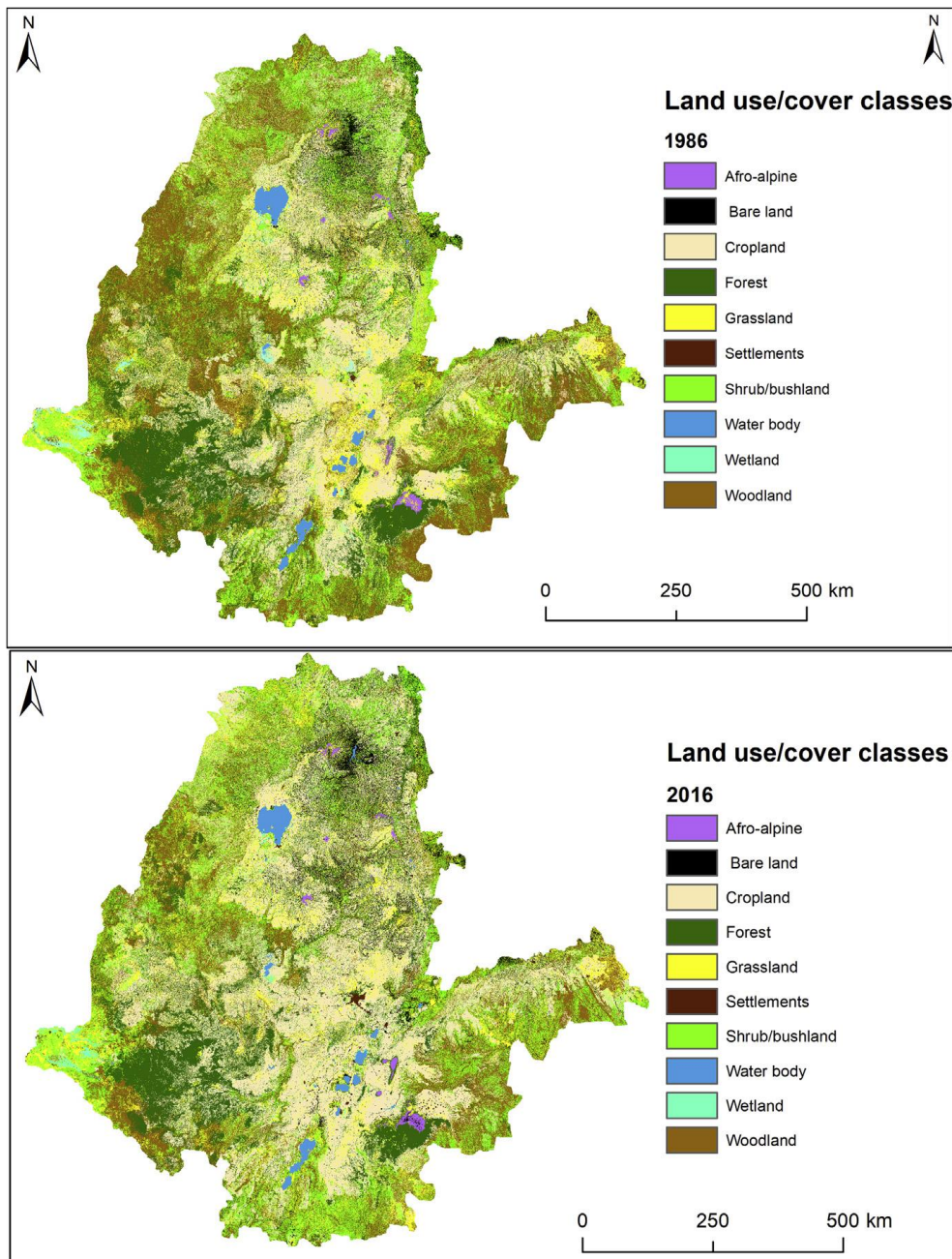
Shiferaw *et al.* (2019) used Landsat Satellite data to study LULC dynamics in Afar Regional State, Ethiopia, over the period from 1986 to 2017. According to the authors, the amount of grasslands, bare lands and bush-shrub-woodlands decreased between 1986 and 2017. In contrast, the authors also found that the annual rate of *Prosopis* expansion increased by 31,127 hectares. However, the dynamics of land use vary within Afar region. For example, in Southern Afar region, the amount of bush and shrubland has increased 114.3 percent between 1985 and 2015 (Mekuyie *et al.*, 2018).

Degife *et al.* (2018) examined land use changes for Gambella Regional State, Ethiopia over the period from 1987 to 2017. The authors find that large-scale farms increased from 202 to 747 square kilometers between 1987 and 2017. Over the same period, the land share of small-scale farming first increased by 9.17 percent between 1987 and 2000 and then declined by 7 percent between 2000 and 2017. Moreover, the region experienced an extensive environmental degradation caused by the conversion of savannah/tropical grasslands into agricultural farmland (Degife *et al.*, 2018). In Somali Regional State (Gode district) of Ethiopia, agricultural settlement and the amount of bare land decreased over the 1973 to 2012 time period (Worku *et al.*, 2018). According to the authors, the amount of woody shrubland and grassland has significantly increased over the same time period. As the authors explained, the main drivers of the observed LULC change are drought, overgrazing, erratic rainfall and charcoal production.

Using Landsat images from the years 1985, 1995, 2005, and 2015 for Bale Mountain Eco-Region in Ethiopia, Hailemariam *et al.* (2016) find that forest land decreased by 123 hectares, whereas farmland increased by 292,294 hectares between 1985 and 2015. According to the authors' estimate, the resulting above-ground carbon stock removed from forest and shrubland was more than 24 million tons.

However, despite the multiplicity of studies on LULC change in the country, there is scanty evidence of LULC change using wider regional or national scale data (see Gebresellasie *et al.*, 2016 and Kassawmar *et al.*, 2018 for exceptions). Kassawmar *et al.* (2018) studied LULC changes over three decades, from 1986 to 2016, for Ethiopia’s rainfed agricultural area (RAA) and covered most of the country’s regions (see Figure A1 in Annex). Based on their LULC data between 1986 and 2016 (see Figure 1), they find that the majority (about 40 percent) of the LULC of Ethiopia’s highland RAA remains stable and that the central and (smaller) eastern parts of the RAA, which are intensively cultivated highland, appear to be reversing, that is, regenerating.

Figure 1: LULC of Ethiopia’s RAA for 1986 and 2016



Source: Kassawmar *et al.* (2018).

Nevertheless, deforestation and forest degradation are prominent in the lowlands, appearing dense in the western (mainly lowland) part of the RAA. As can be observed, these types of LULC transformation become denser as one moves from south to north in the western part (Kassawmar *et al.*, 2018).

## 2.3 Causes and impacts of land degradation

As stated earlier, land degradation has always been a major environmental problem in Ethiopia that has serious consequences on the social and ecological setting of the country (Hurni *et al.*, 2010; Berry, 2003). With continuous population growth, the problem is likely to be even more important in the future. Land degradation is usually considered one of the major causes of low agricultural productivity, which then increases the challenges of food insecurity and persistent rural poverty. Land degradation also reduces the availability of potable water and biodiversity losses. There could be several factors that cause land degradation. While Berry (2003) argues that the cause of land degradation is due to the interplay between the natural ecosystem and the human social system, the World Metrological Organization (2005), in contrast, lists several causes of land degradation.<sup>5</sup>

Different forms of land degradation, including water and wind erosion, and physical and biological soil degradation are observed in Ethiopia. Although land degradation in Ethiopia is caused by the interaction of many forces, the main factors causing land degradation in Ethiopia could be classified as proximate and interacting causes (Zelleke *et al.*, 2010; Amede *et al.*, 2001; Temesgen *et al.*, 2014). Some of the direct causes of land degradation include massive forest clearance, the exploitative crop cultivation practices, the burning of dung, and removal of crop residues as well as overgrazing. On the other hand, poverty, insecure land tenure, economic policies, population growth and weak natural resource management techniques also play a role in the land degradation process. Topography, soil types and agro-ecological parameters are additional factors causing land degradation.

**Clearing of forests and woodlands:** Forest disturbance can lead to considerable acceleration of land degradation. The excessive removal of vegetative cover is one of the major driving forces behind land degradation in Ethiopia. Due to the rapidly growing population and increased demand for food, grazing land, and energy requirements, vegetative cover is removed leading to soil surface exposure. Deforestation is an acute problem in Ethiopia due to a host of reasons, such as increased energy and construction needs, agriculture and livestock production, etc. Most of the energy supply in Ethiopia depends on biomass energy sources mainly coming from fuelwood. According to FAO (2015) statistics, forest cover was between 35 and 40 percent in the 1990s but has declined to less than 12 percent in 2010. Forests provide effective protection against surface erosion and influence slope stability, as tree root systems contribute to soil strength by providing additional soil cohesion.

**Crop cultivation practices:** The subsistence farming system practiced in Ethiopia is among the main factors causing land degradation. Annual crop production with an emphasis on small seed crops that require fine tillage is the major source of income for farmers in Ethiopia. The emphasis on annual rather than on perennial crops implies that land cover is low and multiple ploughings of the soil to make fine seedbeds intensifies the problem. The low level of irrigation also increases the dependency on rainfall, which exposes the soil to incipient rains. Due to a shortage of land and alternative livelihood systems, farmers in Ethiopia are forced to cultivate lands that have slopes of more than 60 degrees with shallow and stony soils prone to erosion.<sup>6</sup> The expansion of cultivation into marginal lands is also another major problem.

**Using dung and crop residues for fuel:** As fuelwood demand has increased, the use of dung and crop residues as fuel has also intensified in Ethiopia. The use of animal dung and crop residue for fuel will compromise the potential use of these materials as inputs to maintain soil fertility. The use of animal

---

<sup>5</sup> The causes of land degradation can be classified into biophysical factors such as unsuitable land use (land use for the purpose of which is environmentally unsuited for sustainable use), socioeconomic factors such as poor land management practices, land tenure, marketing, institutional support, income and human health, and political factors such as lack of incentives and political instability.

<sup>6</sup> Slopes larger than 30 degrees should not normally be used for agricultural purposes, but rather allocated to natural vegetation or forestry.

dung as fuel instead of replenishing the soil is estimated to reduce agricultural GDP in Ethiopia by about seven percentage points (IFPRI, 2010).

**Overgrazing of pasture lands:** Livestock plays a critical role in the Ethiopian farming system in providing draught power and food. As a result, farmers like to maintain large herd sizes, which causes an overgrazing of rangelands. Overgrazing is a serious problem, particularly in cereal-producing zones of the country. Livestock density data show that current stocking rates are well above optimum rates.

There are also several additional indirect factors contributing to the land degradation problem. Poverty and limited financial capacity limit farmers' options in dealing with adverse conditions. Uncertain land tenure arrangements leading to low investments into the land have also contributed to land degradation. Weak policies, the implementation capacity and rapid population growth are additional factors contributing to the land degradation problem.

The negative impact of land degradation on economic and social development is likely to continue in the future in Ethiopia due to the rapid population growth and will be manifested in many different ways. Among the impacts of land degradation, loss of nutrients due to topsoil erosion, loss of livestock-carrying capacity, loss of environmental services, and reduced food security leading to increased poverty and malnutrition are the major ones. Some attempts have been made to estimate and quantify the cost of land degradation in Ethiopia (Bojo and Cassells, 1995; Berry, 2003; Sonneveld, 2002; Melaku, 2013; Shiferaw and Holden, 1998). For instance, Melaku (2013, cited in Gebereselassie, 2016) argues that about 70 percent of Ethiopia's highland population and an area of over 40 million hectares are affected by land degradation, indicating the scale and extent of the problem confronting the country. Berry (2003) also estimated the direct losses of productivity from land degradation in Ethiopia to be at least 3 percent of agricultural GDP.<sup>7</sup>

Land degradation threatens the food security of the poorest and most food insecure people of the country (Gashaw *et al* 2014; 2005; Kirui, 2016). It is also linked to vulnerability to climate change and increased poverty. Poverty is exacerbated by land degradation, because it reduces the availability of fuelwood, construction materials, food and medicinal plants and increases the demand for labour to collect these items. It is influenced by the concentration of rural populations on degrading land whose productivity is substantially eroded. Amede *et al.* (2001) have shown that the Ethiopian highlands are particularly affected by the challenges of deforestation and land degradation, which aggravate the food shortages caused by drought. As a result, Ethiopia has become a net food importer. Hence, eradicating poverty and food insecurity without adequately addressing land degradation could be highly unsuccessful.

The most common form of land degradation in Ethiopia is soil erosion. Although the estimates vary widely, studies have shown that Ethiopia loses billions of birr in the form of soil erosion (Dubale, 2001; FAO, 1986; Sonneveld *et al.*, 2002; Zelleke *et al.*, 2010; Bojo and Cossells, 1995). For instance, the FAO (1986) estimated that about 27 million hectares of land or almost 50 percent of the highland area in the mid-1980's was significantly eroded. The soil loss affects the types of plant that are grown, the availability of water and the biodiversity of the area (Berry, 2003; Mulugeta, 2004). In addition, land degradation also adversely affects health, economic activities such as ecotourism (UNCCD 2004) and water quality. Land degradation also increases migration rates due to the decline in the fertility of land that can ultimately no longer support the livelihoods of the rural population (Sonneveld *et al.*, 2002). Moreover, it increases runoff, reduces infiltration resulting in flooding, reduces livestock productivity due to reduced grazing land and leads to the loss of nutritious plant and grass species (Desta *et al.*, 2000; Bezuayehu *et al.*, 2002; Hagos *et al.*, 1999).

Like in other developing countries, land degradation also impacts men and women in Ethiopia differently, mainly due to the unequal access to land, water, credit, extension services and

---

<sup>7</sup> Sonneveld (2002) estimated the loss of agricultural value due to land degradation between 2000 and 2010 to be about \$US 7 billion.

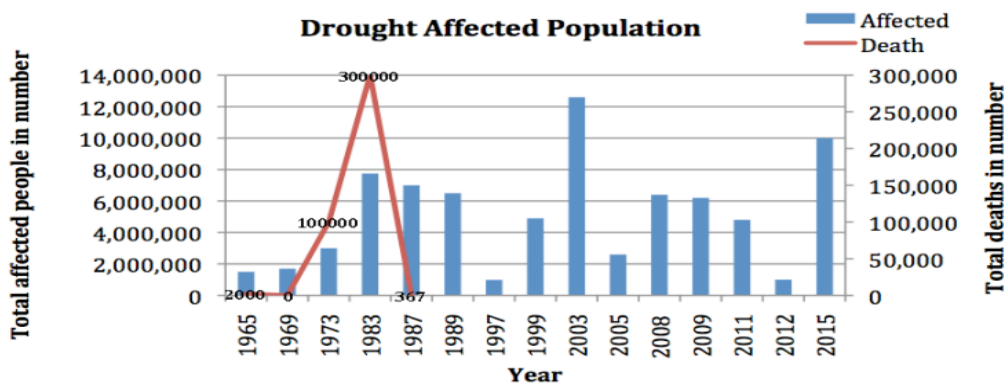
technology. Women and girls are forced to engage in more time-consuming, labour-intensive but unpaid or poorly remunerated work and household responsibilities, including producing food and procuring water when land is degraded and becomes unproductive (Davis *et al.*, 2015).

### 3 Observed and projected trends of climate change

#### 3.1 Observed and projected trends

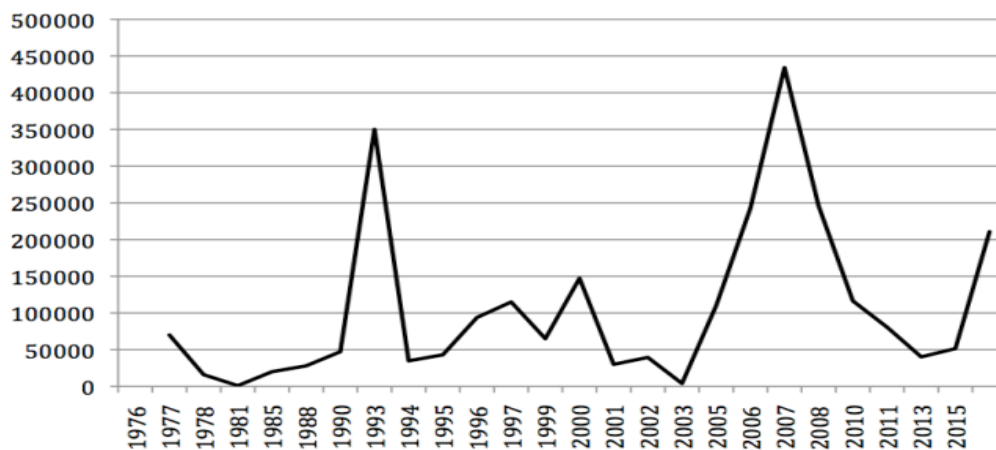
Climate change has become one of the development challenges of the whole world. The effect of climate change is much more pronounced in developing countries due to their low coping mechanisms. Ethiopia is also one of those countries in sub-Saharan Africa which is (will be) affected adversely by climate change, thereby undermining environmental, social and economic development efforts. The effect of climate change is visible in Ethiopia in the changes observed in the environment and natural resources. Ethiopia’s recent history is associated with major natural and man-made disasters that have affected many Ethiopians. For instance, recurrent drought, famine and recent floods have caused major disasters that have affected millions of people in the country (see Figures 2 and 3). These climate-related disasters have significant negative impacts on agriculture, rural livelihoods, food security and economic development. Moreover, it is predicted that changes in climate will continue to cause recurrent droughts and heavy rainfall in different parts of Ethiopia, reducing the amount of land that can be used for agriculture and overall decreasing crop productivity.

Figure 2: Number of Population Affected by Major Drought in Ethiopia



Source: Federal Democratic Republic of Ethiopia (FDRE, 2019).

Figure 3: Number of Population Affected by Flood in Ethiopia



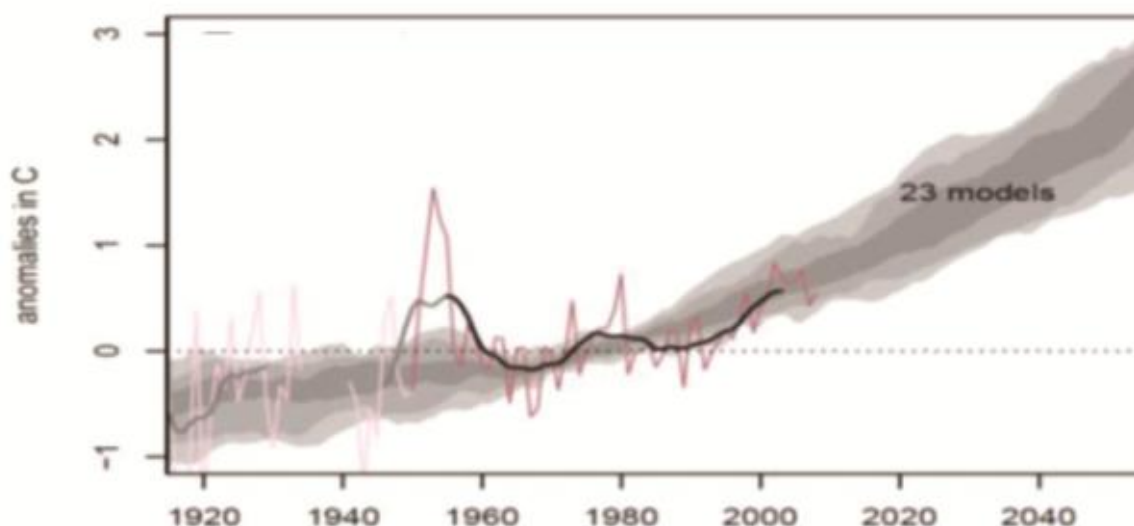
Source: Federal Democratic Republic of Ethiopia (FDRE, 2019).



According to reports from the National Metrological Agency (NMA, 2007), Ethiopia is extremely vulnerable to drought and other natural disasters such as floods, heavy rains, frost and heat waves. Ethiopia's geographical location and its topography in combination with low adaptive capacity entail a high vulnerability to adverse impacts of climate change. Huge fragile highland ecosystems that are currently under stress due to population pressure and associated socio-economic problems exist in Ethiopia. A significant part of the country is also dry sub-humid, semi-arid and arid. There are different mechanisms through which the effect of climate variability and climate change are manifested.

**Increased temperatures:** Increase in temperature is linked to more intense heat waves and higher rates of evapotranspiration. Warmer temperatures and increased evapotranspiration can exacerbate tensions that exist between agricultural and livestock interests as well as other uses of water, especially during the dry season. Ethiopia had experienced both warm and cool years over the last 55 years (see Figure 4), although recent years have been warmer as compared to previous years (NMA 2007).

Figure 4: Observed changes in temperature in Ethiopia



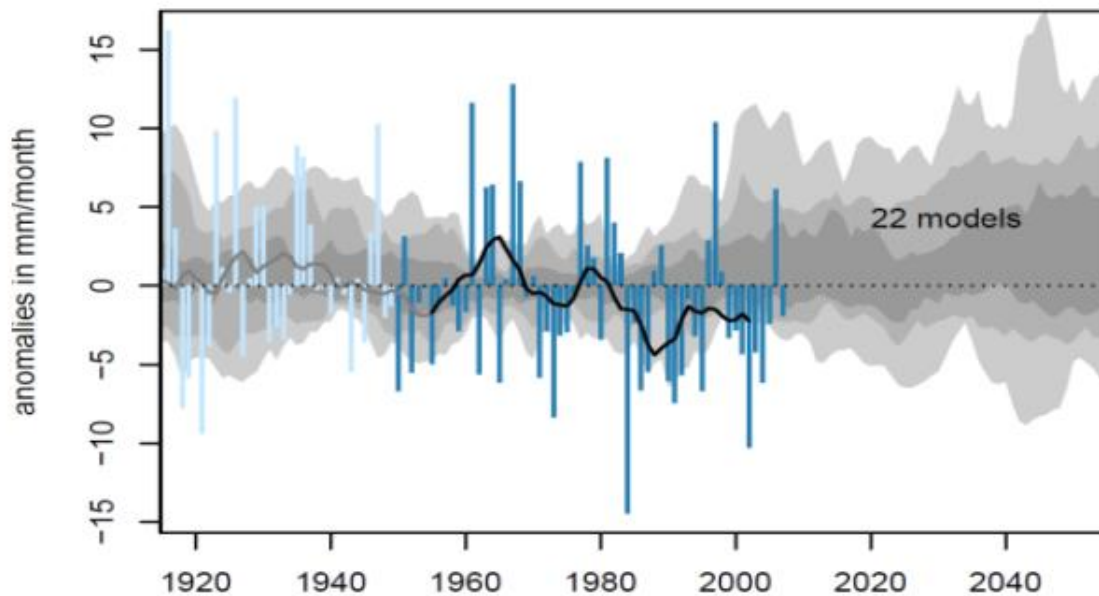
Source: Schneider *et al.* (2008).

Over the last several decades alone, the minimum temperature in Ethiopia has increased by roughly 0.4° C and is projected to continue increasing over the next few decades (Kassahun, 2008; Mengistu, 2008; Brohan *et al.*, 2006; Mengistu and Mekuriaw, 2014; IPCC, 2014). The increases in temperature can affect many aspects of local economic development and agricultural productivity.

**Changes in rainfall patterns, including decreased reliability and less predictability:** Annual and seasonal rainfall distribution is highly variable in some parts of the country (Bewket, 2009). Historical data indicate that rainfall is increasingly becoming erratic, with marked seasonal deficits when compared to long term past averages (see Figure 5). Both *belg* and *kiremt*<sup>8</sup> rainy seasons are contracting, reducing the amount of seasonal rain available for crop production (Funk *et al.*, 2012). The irregularity and unreliability of the rains will have significant impacts on food security, as rainfall patterns tend to be positively correlated with cereal yields and negatively correlated with food prices.

<sup>8</sup> Belg is the short rainy season in February while Kiremt is the main rainy season starting from June to September.

Figure 5: Observed changes in precipitation in Ethiopia



Source: Brohan *et al.* (2006).

**Recurrent droughts:** Recurrent droughts and recent floods are among the main climate hazards in Ethiopia (see Figure 4). Over the years, several extreme droughts have occurred in Ethiopia that have claimed the lives of millions of Ethiopians (Mahoo *et al.*, 2013). Indeed, the greatest loss of life associated with drought occurred in 1984, 1974 and 1973. More recently, in 2002, about 14.2 million people (over 20 percent of the total population) were affected by drought although there was major loss of life (World Bank, 2007). The main impacts of drought include crop damage, loss of pasture and water sources, loss of animals, hunger, disease outbreaks, asset depletions, malnutrition and migration. Even today, drought remains one of the key drivers of food insecurity in Ethiopia.

**Flooding:** In addition to the above-mentioned climate-related hazards, flooding, which causes crop and infrastructural damage, is also now becoming more frequent in Ethiopia. Flooding also contributes to farmland degradation and soil erosion as well as loss of human and animal life. Although floods have not been common in Ethiopia in the past, devastating floods occurred in 1997 and 2006, which claimed the lives of many people and caused significant economic costs (Tarihule, 2005, Conway *et al.*, 2009; EMDAT, 2009). The 2006 flood, for example, claimed 719 human lives, displaced about 242,000 people, severely damaged infrastructures and houses, and caused property loss worth millions of USD across the country (Tadesse and Dagnachew, 2006). Flood hazard is increasing in the highland areas due to changes in land use/land cover, rainfall patterns and drainage.

Future climate projections also show that Ethiopia is likely to continue experiencing various kinds of climate-related hazards, which will have significant impacts on the natural and human systems. Some global climate models predict that climate variability will continue to cause a high degree of uncertainty, especially around changing rainfall dynamics, and suggest an increase in precipitation in both the dry and wet seasons. While climate models project a general drying trend across the south and southeast of the country with a possible wetting trend in the north (USAID, 2015), other models show that precipitation is expected to decrease in the northern regions, while southern areas could see an increase (World Bank, 2011). Climate projections show continued warming, but very mixed patterns of rainfall change (Conway and Schipper, 2011). Other studies with more detailed regional climate models, however, indicate that the expected precipitation change is uncertain (NMA, 2008; Schneider *et al.*, 2008).

While the different model projections give mixed results with regard to changes in precipitation, all projections clearly indicate that temperatures will continue to increase, and that these will increase

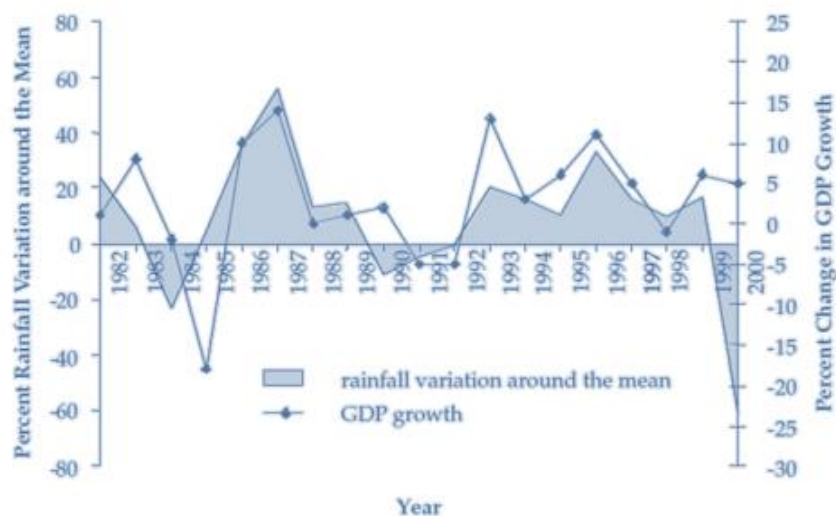
evaporation and soil moisture deficits with serious implications on agriculture and other related activities both in the near and the long term, which will not be offset by any of the projected changes in rainfall dynamics (NMA, 2008; Brohan *et al.*, 2006; Schneider *et al.*, 2008).

The impacts of these changes are already significant, not only in human costs but also in economic and financial terms. The development gains made over the past few years as well as future development interventions will be under risk. Furthermore, different strategies will have to be developed for different regions of the country as the impacts of climate change will not be uniform across regions.<sup>9</sup>

### 3.2 Impacts of climate change

Ethiopia is ranked globally as one of the most vulnerable countries with respect to climate change, especially within its agriculture, health and water sectors. Rising average temperatures, erratic rainfall, and other extreme weather events are expected to threaten agriculture and food security, health, water availability, and the economic development progress that the country has made in recent years and have hampered the country’s economic growth and effort to move out of poverty. Several World Bank and other studies, some using CGE frameworks, have indicated that climate change had exerted significant impacts on the overall economic growth in Ethiopia in the past by reducing GDP growth rates significantly and will continue to compromise economic growth rates (World Bank, 2008; World Bank, 2010; World Bank, 2015; You and Ringer, 2010; Asaminew *et al.*, 2013; Mideksa, 2010; Evan, 2012) (see Figure 6).

Figure 6: Relationship between rainfall variation and GDP growth



Source: World Bank (2006).

**Impact of climate change on agriculture:** Climate change, particularly due to the increased frequency of heat stress, droughts and floods, negatively affects the agriculture sector through different channels<sup>10</sup>

<sup>9</sup> Vulnerability will depend on livelihood type and exposure to risk, both of which are highly variable even within small/local regions.

<sup>10</sup> Due to an increase in temperature, climate change will affect the agriculture sector, among others, by (i) a reduction in crop yields and agricultural productivity, (ii) increased incidence of pest attacks that are detrimental to crop and livestock production, (iii) limiting the availability of water exacerbating drought periods, (iv) reduction in soil fertility, (v) low livestock productivity and high production cost due to its effect on

(IPCC, 2007). As pointed out earlier, the main climate hazards in Ethiopia are associated with rainfall variability, including amount, timing and intensity. Since rainfed smallholder agriculture is the dominant economic sector in Ethiopia, climatic variables like temperature, precipitation and humidity will have direct impacts on its productivity.<sup>11</sup> The recurrent droughts frequent in Ethiopia have caused frequent crop failures as crop production in the country is highly correlated with rainfall patterns and variability. Studies have confirmed that with higher vulnerability and decreased resilience to climate change-induced impacts, Ethiopia is projected to experience a significant decline in total agricultural output in the years to come (Kreft *et al.*, 2015; Asaminew, 2009; Nelson *et al.*, 2009; Deressa and Rashid, 2009; Deressa *et al.*, 2008; CEEPA, 2006; Gebreegziabher *et al.*, 2014). Of course, the impact of climate change on the productivity of major crops varies with crop type, location and future time span considered (Tesfaye *et al.*, 2015a).

**Impact of climate change on food security:** Climate change is a significant contributing factor to food insecurity due its effect on agricultural production, either by reducing crop yields, increasing land degradation or lowering water availability. Historical records in Ethiopia show that the erratic rainfall patterns and frequent droughts have disrupted crop and livestock production and exacerbated food insecurity and famine in many parts of Ethiopia (Conway and Schipper, 2011; Conway, 2000; Hulme *et al.*, 2001; Seleshi and Zanke, 2004; Thornton *et al.*, 2006; Demeke *et al.*, 2011; Rosell, 2011; World Bank, 2006). For instance, a study by Tesfaye *et al.* (2015) showed that the number of food insecure people in Ethiopia would increase by up to 2.4 million people by 2050 as a result of the impact of climate change. In addition to causing food insecurity, climate change will also increase the malnourishment of poor people (Gregory *et al.*, 2008; UNFCCC, 2009).

**Impact of climate change on human health:** Climate change also affects the health and wellbeing of many people in Ethiopia. Because of increasing surface temperature, malaria is expected to migrate to higher altitudes and lengthen the transmission period of major vector-borne diseases as well as alter their geographic range (Transfer *et al.*, 2003). For example, according to an NMA (2007) report, climate change is projected to cause encroachment of malaria from lower altitudes to higher altitudes of the country and will affect labour availability at the household level while increasing the health expenses of the family. Changes in precipitation and seasonal variability have also increased incidences of flash flooding, which will disrupt the supply of drinking water and lead to pollution, which, in turn, increases the risk of exposure to water-borne pathogens. For instance, an epidemic of cholera occurred following extreme floods in 2006, leading to widespread illness and loss of life.

**Impacts of climate change on water resources:** The reduction of available water for crop and livestock production as well as for domestic human use is also a major impact of climate change. Rising temperature and decreasing rainfall have worsened drought conditions, leading to water scarcity, which results in decreased access to drinking water. More frequent and longer periods of drought reduce the amount of run-off into rivers, streams and lakes. In addition, groundwater recharge rates are insufficient to meet sustainable demand, leading to decreasing water quality. Studies on the impact of climate change on water resources have shown that there will be an increase in evapotranspiration leading to water scarcity (Getnet *et al.*, 2014), and a decrease in soil water, ground water and stream flows (Haregeweyn *et al.*, 2016; Nigatu *et al.*, 2016) both by 2050 and the end of the century.

**Other impacts of climate change:** Climate change-induced problems also lead to conflict, forced migration and malnutrition. Conflicts over the use of resources (such as on water as well as farm and grazing land) increase significantly in the face of climate change. Similarly, children might drop out of school because their labour is needed for water collection from faraway locations during times of

---

feed and fodder availability, (vi) increased tension/conflict, and (vi) outmigration and low availability of labour for agriculture.

<sup>11</sup> According to Nelson *et al.* (2009), the impacts of climate change on agriculture and human well-being include: i) biological effects on crop yields; ii) impacts on prices, production and consumption; and iii) impacts on per-capita calorie consumption and child malnutrition.

water scarcity. Climate change also affects nutrition through various causal pathways that impact food security, sanitation, water and food safety, health as well as maternal and child healthcare practices.

## 4 Technological, socioeconomic, and policy actions for sustainable land management and climate change adaptation and mitigation

Rural households in general, and smallholder farmers in particular, are not simply passive observers of the risks posed by climate change and land degradation. In fact, as in other developing countries, Ethiopian smallholder farms and the Government of Ethiopia use several strategies, including farm and non-farm diversification, agricultural practices, migration, and macro-level programs and policies to minimize the negative impacts of climate change and degradation of natural resources on livelihoods. In what follows, we describe some selected examples of the main responses adopted by farmers and policymakers in the country.

### 4.1 Technological responses categorized by land use types

Ethiopian farmers have a long history of applying various measures to adapt to changing climate and manage degradation of natural resources including land. This section attempts to identify and describe some of the main technological responses used by Ethiopian farmers according to land use type.

#### 4.1.1 Croplands

##### a. Expanding irrigation

Irrigation development is a policy priority in Ethiopia. Recently, the Government of Ethiopia has adopted a National Smallholder Irrigation and Drainage Strategy (NSID) to guide the country's efforts to transform the country's agriculture through irrigation development (MOANR *et al.*, 2016). In fact, promoting and supporting development of smallholder irrigation has received increased policy attention from the Government within Ethiopia's CRGE strategy (FDRE, 2011). To encourage a wider dissemination and adoption of irrigation technologies, the Ethiopian Ministry of Finance has recently (in May of 2019) decided to remove almost all duty tax on irrigation, mechanization and animal feed equipment and technologies (IWMI, 2019).

At present, about 15 million hectares of Ethiopia's total cultivable land (i.e., 30-70 million hectares) is under cultivation (Teshome *et al.*, 2018). Estimates of potentially irrigable land in Ethiopia varies by source (Table 1). For example, according to NSID (MOANR *et al.*, 2016), Ethiopia has 11.1 million hectares that can be irrigated through surface irrigation. Irrigation has expanded relatively rapidly from a small base in recent years. For example, the amount of land under small-scale irrigation increased by almost 1.5 million hectares under Ethiopia's First Growth and Transformation Plan (GTP I) and reached about 2 million by 2015. The target for the second Growth and Transformation Plan is to cover an additional 1.75 million hectares and to ensure that 80 percent of Ethiopian farmers have at least one source of water for irrigation (MoANR *et al.*, 2016).

Despite the high potential of irrigation, most (90-95 percent) of Ethiopia's annual food production is still produced during the rainy season (Mario *et al.*, 2010 cited in Worqlul *et al.*, 2017). Furthermore, irrigation in Ethiopia is used for the production of a select group of crops. According to Mendes and Paglietti (2015), existing irrigation schemes in the country are mostly used for the production of high-value crops. More specifically, the authors indicated that almost all industrial crops (e.g. cotton, sugarcane, fruits) and some 37 percent of vegetables in Ethiopia are produced through irrigation.

Tab 1: Ethiopia’s irrigation potential (in million hectare) estimated by different sources

Source	Surface Water	Ground Water	RWH	Total
IWMI 2010	3.7	1.2	0.5	5.4
NSID	4.3	4.7	4.4	11.1

(NSID according to MoANR *et al.*, 2016).

Irrigation development in Ethiopia is hindered by several factors. A recent review of the irrigation literature by Nakawuka *et al.* (2018) demonstrates that expansion of smallholder irrigation in Ethiopia is hindered by land tenure issues, limited access to markets including finance and credit, poor irrigation water management and limited access to appropriate irrigation technologies. Despite these challenges, however, ample opportunities exist for expansion of smallholder irrigation in Ethiopia (Nakawuka *et al.*, 2018). More specifically, as the authors state, Ethiopia in particular and East Africa in general has “high untapped irrigation potential; rainwater harvesting to improve water availability; high commitment of national governments, NGOs and donors to smallholder irrigation expansion; low cost irrigation technologies adaptable to local conditions; traditional schemes rehabilitation; growing urbanization; and increased use of mobile phones that can be used to disseminate information” (Nakawuka *et al.*, 2018, p. 1).

### **b. Application of water-efficient irrigation methods**

Irrigation water is a scarce agricultural resource. As such, efficient irrigation methods are required to maximize yield out of the available water for crop production. Under the context of climate change, effective and efficient irrigation water management and use of irrigation is required for sustainable agricultural production. However, about 56 percent of the total countrywide irrigation schemes in the country are old-style surface irrigation (Awulachew *et al.*, 2016 cited in Teshome *et al.*, 2018), which is characterized by very low irrigation performance (Teshome *et al.*, 2018). Another source of inefficiency in irrigation water use in Ethiopia is related to the current agricultural extension system as described in MoANR *et al.* (2016, p. 80): “--In Ethiopia, crop water requirement and irrigation scheduling advisory service is provided through the DA system. SMEs<sup>12</sup> and DA’s do analysis on crop water requirement and schedule based on the data they get from FAO website. This way of advisory is not much effective as a single DA reaches a large number of farmers. A single farmer does not have the access to know the crop water requirement and schedules that are specific to its farm.” As a way forward, the MoANR *et al.* (2016) intends to develop ICT-based advisory on crop water requirements and schedules to improve the efficiency of irrigation water usage by farm households. However, a recent study (Worqlul *et al.*, 2017) recommends adoption of water-saving irrigation practices (e.g. drip irrigation systems) to transform Ethiopia’s agriculture through irrigation.

### **c. Rainwater harvesting**

As in other African countries, food production in Ethiopia is constrained by the risk of erratic and unpredictable rain. As can be seen in Table 1, the Government of Ethiopia recognizes the importance of rainwater harvesting as an important source of water for irrigation in the country. In this case, rainwater could be collected using roof water harvesting and runoff water harvesting techniques. Cognizant of its high potential to overcome the problem of erratic rains and frequent drought-incidence, rainwater harvesting has been widely promoted by the Government since the early 2000s (MoANR *et al.*, 2016; Wakeyo and Gardebroek, 2013). Apart from its role as a drought risk management tool, rainwater harvesting tends to increase adoption of other yield-increasing inputs such as chemical fertilizers by smallholder farmers in Ethiopia (Wakeyo and Gardebroek, 2013). However, as the authors have stated, adoption and usage of rainwater harvesting still remains low in Ethiopia.

<sup>12</sup> SMEs stand for subject matter experts.

#### **d. Crop diversification**

Crop diversification is a widely used means of managing climate change risks and land degradation in Ethiopia (Di Falco and Chavas, 2009). In this respect, diversifying the crops grown by farmers is seen not only as a strategy to diversify risks but also as an important instrument for ensuring food and nutrition security, generating employment, reducing rural poverty, and managing environmental and ecological problems (FAO, 2012). Recent empirical studies conducted in Ethiopia (e.g. Michler and Josephson, 2017; Di Falco and Veronesi, 2013; Bezabih and Sarr, 2012; Di Falco and Chavas, 2009) provide supporting evidence for some of these outcomes. Michler and Josephson (2017) find that Ethiopian farm households who grow a large number of crops are less likely to be poor. More specifically, according to the authors, crop diversification significantly reduces the probability that a non-poor farm household falls into poverty and that a poor farm household will remain in poverty. Di Falco and Chavas (2009) also report that crop diversity has enabled Ethiopian farmers to deal with crop failure caused by drought and other environmental problems. However, despite its multiple economic and environmental benefits, not all farmers are able to diversify their crops. Benin (2004) shows that farm households with larger farms are significantly more likely to grow a larger number of cereals as compared to those with smaller farms.

#### **e. Adoption of drought-tolerant crops and crop varieties**

Crop yields are significantly correlated with soil moisture and adequate rainfall. Frequent drought occurrence along with inadequate soil moisture has become a major source of risk to crop production in Ethiopia. One means of managing drought risk in agriculture is to plant drought-tolerant crops and crop varieties. To this end, the Government of Ethiopia has long supported the country's agricultural research system to develop drought-tolerant crop varieties adaptable to the wide range of agro-ecologies in the country. In fact, a study commissioned by the African Union (AU-SAFGRAD, 2013) indicates that many drought-tolerant crops and crop varieties (e.g. sorghum, teff, maize, wheat, beans, millet, etc.) have been developed and released throughout the country. According to the study, the CGIAR centres and universities played important roles in the development of the different drought-tolerant and climate change-resilient crop varieties in the country.

#### **f. Conservation agriculture**

Conservation agriculture (CA) is proposed as an environmentally sustainable production system (FAO, 2015). Under climate change, CA can help increase agricultural productivity by improving soil fertility and conserving soil moisture. In Ethiopia, CA has been promoted by non-governmental organizations and the private sector as a climate-smart agricultural activity (Jirata *et al.*, 2016). As the authors argue, the larger-scale promotion of CA in Ethiopia is constrained by a lack of common understanding among key stakeholders and other social and environmental issues, including complete removal of crop residues and widespread open grazing. Despite its economic and environmental benefits, the analysis of the farmer-level costs and benefits of CA is still limited. Kassie *et al.* (2009) have shown that the adoption of conservation agriculture practices has increased crop productivity in Tigray, Ethiopia. However, the adoption of CA is hindered by small farm size, lack of information and technology, and labour scarcity. The authors also find that adoption of conservation agriculture practices (e.g. conservation tillage) is significantly lower among female-headed households.

#### **g. Agroforestry**

Under the context of land use threatened by the issues of rapid deforestation and land degradation, investment in agroforestry can help rural households meet various development (e.g. food security, poverty reduction, employment, domestic energy, and insurance against risks), and environmental (e.g. reduced flooding, watershed protection, soil and water conservation) goals (Scherr, 1995; Current *et al.*, 1995). Technically speaking, agroforestry involves the production of crops or livestock on the same plots as forest trees.



Agroforestry has received much government attention as a practice to enhance the climate-resilient green economy in the country (FDRE, 2016). Agroforestry practices show significant spatial and temporal variation in Ethiopia. According to Bishaw and Abdelkedir (2003, cited in Beyene *et al.*, 2019), the most common types of agroforestry practiced in Ethiopia are scattered trees in croplands, home gardens, alley cropping, keeping riparian vegetation, and enclosures. For example, farmers in Konso, Omo, Burji, Sena and Mele districts of SNNPR, Ethiopia, traditionally interplant the moringa tree with sorghum and other crops (Jirata *et al.*, 2016). According to the authors, Ethiopia's Ministry of Agriculture has identified and started promoting the tree for wider adoption as an important agroforestry technology under the context of climate change.

Despite its beneficial effects, micro-level studies of household adoption of agroforestry practices are limited in Ethiopia. Using cross-sectional data from three regions of Ethiopia (i.e., Amhara, Oromia, Tigray, and SNNPR), Beyene *et al.* (2019) show that farmer-level adoption of agroforestry is strongly associated with human capital, land tenure, and location factors. More specifically, the likelihood of agroforestry adoption has a strong and positive association with land size and a strong and negative relationship with proximity to town and land tenure insecurity. The probability of agroforestry adoption is significantly higher in Oromia and Tigray regions as compared to SNNPR.<sup>13</sup> Age of household head has a strong inverted "U-shaped" relationship with the probability of agroforestry adoption.

#### 4.1.2 Rangelands

Livestock production in Ethiopia highly depends on natural resources such as the rangelands that cover about 65 percent of the land surface of the country (Bolo *et al.*, 2019). Among others, rangeland degradation is a growing challenge for sustainable livestock production in the country (Dunkan *et al.*, cited in Mekuria *et al.*, 2018; Bolo *et al.*, 2019). Both anthropogenic and natural factors are the main causes of degradation of rangelands in Ethiopia (Mussa *et al.*, 2016 cited in Bolo *et al.*, 2019). Apart from rangeland degradation, expansion of invasive species has become a threat to rangeland productivity in Ethiopia (Tilahun *et al.*, 2016; Mehari, 2015).

As such, sustainable livestock production requires proper rangeland management practices in order to minimize rangeland degradation caused by over-grazing and the expansion of invasive plant species and bush encroachment. To this end, the importance of applying rotational grazing and addressing invasive bush encroachment are discussed below.

##### **a. Rotational grazing**

Abandoning uncontrolled free grazing and shifting to rotational grazing are necessary actions to reduce the rising degradation of rangelands in Ethiopia. However, despite their negative consequences, uncontrolled and open grazing practices are widespread and managed rotational grazing remains low, especially in the highland areas of Ethiopia (Mekuria *et al.*, 2018; Gebremedhin *et al.*, 2004).

##### **b. Addressing invasive plant species and bush encroachment**

*Prosopis juliflora* is a weedy invasive plant species that poses a major threat to the rangeland resources of Ethiopia (Tilahun *et al.*, 2016; Mehari, 2015). Recent empirical studies in Afar region of Ethiopia show that *P. juliflora* has been rapidly expanding since its introduction in the 1970s (Ilukor *et al.*, 2016). Although the full negative impacts of *P. juliflora* have not been systematically studied, researchers who have conducted case studies across the affected localities (e.g. Ilukor *et al.*, 2016; Mehari, 2015; Tilahun *et al.*, 2016) find that *P. juliflora* is negatively affecting pastoralists' livestock production and the fragile ecosystems they depend upon. Among others, the negative impact of *P. juliflora* stems from its negative effects on pasture availability, peoples' and livestock mobility, and

---

<sup>13</sup> SNNP stands for Southern Nations, Nationalities and Peoples' region.

the health of people and livestock (Mehari, 2015). However, the effects of *P. juliflora* are not all negative. In fact, as reported in Bekele *et al.* (2018) and Ilukor *et al.* (2016), *P. juliflora* has some socioeconomic benefits such as serving as a source of domestic fuel and household income (i.e., by selling it as firewood and charcoal).

### 4.1.3 *Forests, woodlands and shrublands*

The Government of Ethiopia has a longstanding history of tree plantation (Lemenih and Kassa, 2014). Recent years have seen a renewed commitment of the Government to tree plantations. Among others, the country's CRGE strategy aims to afforest two million hectares and reforest one million hectares by 2030, while sustainably managing four million hectares of forests (FDRE, 2011). Towards this end, the country is reported to have planted 350 million tree seedlings in a day across the country (UN environment, 2019). In 2009, Ethiopia also planted more than one billion trees (Ellis *et al.*, 2009). In fact, tree planting is a major component of several development activities, including the Managing Environmental Resources to Enable Transitions to more sustainable livelihoods (MERET) Program and the Productive Safety Net Program (PSNP), and the Sustainable Land Management Program (SLMP).

## 4.2 **Household and community responses**

### 4.2.1 *Livelihood diversification and migration*

Livelihood diversification and migration are commonplace in Ethiopia (Carswell, 1999). Among others, rural households use livelihood diversification and migration to manage climate change risks and land degradation. In the context of Ethiopia's smallholder agriculture, livelihood diversification involves decisions to pursue a mixed crop-livestock farming system, generate income from different income sources including remittances and off-farm wages, and rely on local social relations and kinships in order to make a living. Many empirical studies (e.g. Little *et al.*, 2006; Scoones and Wolmer, 2000) have shown that diversifying livelihood assets and economic activities has helped enhance their resilience and secure their livelihoods in the context of continued climate change and variability. Despite its importance, livelihood diversification has not been easy for poor Ethiopian rural households. For example, Loening *et al.* (2008) report that only 25 percent of the rural households in Amhara, Oromia, SNNPR, and Tigray regions of the country participate in the non-farm enterprise sector.

### 4.2.2 *Community collective action*

Collective action is essential for the better planning and implementation of measures, not only to adapt to and mitigate climate change effects, but also to reverse degradation of natural resources such as land, forests, and water. However, previous empirical studies for Ethiopia (e.g. Tesfaye *et al.*, 2012; Benin and Pender, 2006; Gebremedhin *et al.*, 2004) show that not all collective actions are successful in achieving their desired goals. For example, Benin and Pender (2006) show that collective action in community grazing land management in Amhara region of Ethiopia is more effective in communities with better access to markets and larger populations. According to the authors, communities with greater social, economic, and cultural heterogeneity or more affluent members are less likely to take successful collective action. Likewise, Tesfaye *et al.* (2012) report forestry collective actions of communities in Southern Ethiopia were less successful in remote areas and in locations where local people were more dependent on forests for their livelihoods.

### 4.2.3 *Farmer and indigenous innovations*

Ethiopia has various farmer and indigenous innovations that have been used for natural resource management. According to a recent report by Jirata *et al.* (2016), these innovations include, but are not limited to, Traditional Conservation Agriculture (e.g. in Derashe), Cultural Landscape (e.g., in Konso), Traditional Soil and Water Conservation practices (e.g., in Hararghe Highlands), Small-Scale Traditional Irrigation (e.g. Hararghe), Manure Management (e.g. in Ankober), and Traditional Agroforestry (e.g. in Gedeo, East Shewa, East Wollega, and West Gojjam Zones (Jirata *et al.*, 2016)). Despite their widespread existence, the efficiency and effectiveness of farmer and indigenous innovations as a response to climate change and variability remain under-researched in Ethiopia.

## 4.3 Policy-level responses

Adapting to and mitigating climate change as well as reversing land degradation are priorities of the Government of Ethiopia. In this regard, the following are some of the main policy-level responses undertaken by the Government to promote the dual goals of improving people's livelihoods and promoting sustainable natural resources management in the country.

### 4.3.1 *Facilitating carbon trading*

Among others, Ethiopia's CRGE strategy stipulates raising financial resources through facilitating carbon trading. The strategy envisions a climate change-resilient national economy with a zero-net increase in green-house gas emissions in 2025 over its 2010 level (Gonzalo *et al.*, 2017). Carbon trading is seen as an important mechanism to mobilize financial resources for the implementation of the CRGE strategy. To facilitate carbon-trading, the country established a REDD+ National Secretariat (FDRE, 2016). However, payments for emissions reductions remain low in Ethiopia. For example, only one project, namely the Humbo and Sodo community-based Natural Regeneration Project,<sup>14</sup> was operational in 2016 (UNEP, 2016). The payment for carbon-sequestration has been paid out by the World Bank and the Government of Canada (Cross and McGhee, 2015).

### 4.3.2 *Land-use zoning and integrated landscape planning*

Ethiopia does not have a national integrated landscape plan and land-use policy (Gebeyehu *et al.*, 2017; Gebreselassie *et al.*, 2016). As a consequence, the country experiences unplanned and mostly uncontrolled land-use practices, especially in rural areas. This state of affairs has contributed to the continuing degradation of land and other natural resources in the country (e.g. Gebeyehu *et al.*, 2017; Gebreselassie *et al.*, 2016). To avert this problem, the Government of Ethiopia now plans to introduce a national land use plan in the country's next Growth and Transformation Plan (2020-2024) (Gebeyehu *et al.*, 2017).

### 4.3.3 *Payment for ecosystem services (PES)*

A number of benefits to society emerge from ecosystem services like soil and water conservation, provision of reliable water supply and carbon sequestration. There is a high national level of awareness about the benefits of ecosystem services. For example, Ethiopia's Forest Sector Development Program (MEFCC, 2016) considers that PES is a crucial mechanism for promoting sustainable management and use of forest and related natural resources. However, as a recent official government document shows (MEFCC, 2016), many of these ecosystem services from natural resources are either undervalued or have no financial value at all. One of the potential PES that the Government of Ethiopia expects to seize is water-based PES opportunities from its expanding hydro-

---

<sup>14</sup> See Cross and McGhee (2015) for details about this project.

power sector in the country. This has not been materialized yet because, as MEFCC (2016, p. 73) pointed out, “—there is no institutional awareness among the potential buyers of the services, principally Ethiopian Electric Power Corporation (EPCO) to streamline PES into the power plant operation business”. As described earlier, the main source of PES in Ethiopia has been associated with payments for carbon-sequestration services provided by the Humbo and Sodo Community-based Natural Regeneration Project (Cross and McGhee, 2015).

#### 4.3.4 *Providing access to markets and agricultural advisory services*

Improving smallholder farmers’ access to markets and agricultural information and knowledge is policy priority in Ethiopia (MoARD, 2017; Gebremedhin *et al.*, 2006). The country’s agricultural extension policy aims to enhance production and productivity of smallholder agriculture. In this regard, the Government is committed to encourage and support economically viable and environmentally sustainable agricultural technologies and practices and has so far heavily invested in building farmer training centres (FTCs) and training agricultural development agents (DAs). As a result, the number of DAs has increased from 2,500 in 1995 (MoFED, 2006) to more than 72,000 in 2017 (Berhane *et al.*, 2018), the largest in Africa. The Government plans to establish 18,000 FTCs (i.e. one FTC per local administrative area/Kebele) and had already established about 12,500 FTCs by the end of 2016 (MoANR, 2017). Every rural Kebele in the country is provided with three DAs, each with respective specializations in crops production, livestock production, and natural resources management. In 2017, the Government of Ethiopia in collaboration with the Agricultural Transformation Agency (ATA) launched a new agricultural extension strategy to speed up agricultural transformation in the country (MoANR and ATA, 2014). The main guiding principles of the new agricultural extension strategy are the following: (1) ensuring market-led production systems; (2) developing location-specific and agro-ecology-based interventions; (3) development of competent and skilled human power; (4) specialization and diversification; (5) maximizing the available potential; (6) maximum use of rain-fed and irrigated agriculture; (7) developing participatory extension methods and approaches; (8) gender mainstreaming; (9) natural resource management and environmental mainstreaming; (10) value chain-based extension approach; (11) government-led pluralistic extension service provision; (12) promotion of financial literacy and improved access to finance; and (13) the scaling-up of good practices.

Several authors (e.g. Gebremedhin *et al.*, 2006; Berhane *et al.*, 2018; Belay and Abebaw, 2004; Abegaz and Wims, 2015) have studied the performance and challenges of Ethiopia’s agricultural extension system over the past years. Among others, Abegaz and Wims (2015) show the potential of the agricultural system to influence farmers’ behavior on climate change adaptation and mitigation. However, several challenges remain that need to be addressed. Research also shows that the impacts of extension vary by location (Hamilton and Hudson, 2017). According to the authors, advisory services on animal husbandry and fertilizers are most effective for drought-affected areas. In contrast, advisory services on marketing, and land management and other agricultural practices are most effective for non-drought areas (Hamilton and Hudson, 2017).

Apart from its agricultural extension system with wide coverage, the Government of Ethiopia has formulated and adopted the Ethiopia Commodity Exchange (ECX) initiative with the aim of linking smallholder farmers to markets and improving their living standard. According to Andersson *et al.* (2016), ECX has reduced market transaction costs and contributed to increased marketing efficiency in the country.

#### 4.3.5 *Securing land tenure*

Land in Ethiopia is state property and rural households only have user rights. As a consequence, households have had no guarantee on over which period they would operate their land (Mekonnen, 2009; Deininger *et al.*, 2011). As a result, land tenure insecurity had been one of the major constraints to farmers’ adoption of sustainable land management practices in Ethiopia. To minimize

the problem, the federal Government and its regional states have run a rural land certification program since 2003. Several empirical studies show the program has encouraging initial results on different land investment and livelihood outcomes. For instance, Deininger *et al.* (2011) find that the program has significantly increased land tenure security, investment on land and participation in land rental markets.

#### 4.3.6 Empowering women

Gender inequality is still widespread in Ethiopia. Several empirical studies in the country show that women have less access to and control over resources as compared to men (Bayeh, 2016; Kumar and Quisumbing, 2015; Hallward-Driemeier and Gajigo, 2015). Empowering women is one of the policy priorities of the Government. For example, the 1995 Ethiopia constitution and the revised Family Code in 2000 (FDRE, 2000) provide women and men equal rights in all legal, economic, social, and political spheres. Recent empirical studies (e.g. Hallward-Driemeier and Gajigo, 2015) report that the revised Family Code has increased women's empowerment as measured by their labour market participation. Another recent policy measure of crucial importance to women's empowerment in Ethiopia is the land certification program, in place since 2003. This program assigns equal land access rights to both spouses of a household (i.e., husband and wife), with each plot registered in the names of both husband and wife.

Previous studies on the impacts of the joint land registration/certification program on women's empowerment provide mixed results, however. For example, Melesse *et al.* (2018) report that the joint land certification program has significantly increased certain aspects of the empowerment of women (e.g., participation in household's decisions, participation in community affairs, and freedom to work outside the home) in Amhara region, Ethiopia. However, the program has limited impacts on women's participation in land rights-related activities (Melesse *et al.*, 2018; Quisumbing and Kumar, 2014). In other words, women's land rights continued to lag behind those of men. As such, increasing women's knowledge of their legal land rights is essential to enhancing the adoption of sustainable land management practices in the country (Quisumbing and Kumar, 2014).

## 5 Evaluation of existing major policies

### 5.1 The Agricultural Growth Program (AGP I and AGP II)

The AGP is a five-year comprehensive agricultural development program designed with unique features in order to increase agricultural productivity and production in a sustainable manner, to enhance market performance and facilitate value addition in selected and targeted high agricultural potential areas of the country, and to address some of the key constraints to agricultural growth. A focus on value chains is made to ensure significant value addition along the supply chain to boost the incomes of target beneficiaries in a sustainable manner. The main components that make up the AGP are: (1) agricultural production and commercialization; (2) rural infrastructure development; and (3) project management. The first phase of the program was planned to be implemented from 2010 to 2015, corresponding to the GTP I period, but was extended up to 2017. During the GTP-I period, the overall economy grew at the rate of 11 percent per annum, to which AGP has also, as one of the development initiatives, made substantial contributions.

The objective of AGP I was to improve productivity and market access for key crop and livestock products mainly through improved technologies (including demonstration of improved crop, row planting, seed and fertilizer) and livestock (forage and breed) production technologies that give more yield per unit area/animal and infrastructural development, including irrigation, road and market sheds. AGP I covered 2.2 million households living in 2433 kebeles in 96 high potential woredas<sup>15</sup> in the four major regions (Amhara, Oromia, Tigray and SNNP). The total investment of AGP I was about USD 268.8 million, although it was originally designed for USD 150 million with contributions from different donors.<sup>16</sup>

The second phase of the program, AGP II (2015 – 2020), was designed on the basis of the lessons drawn from AGP-I and aims to contribute to GTP II objectives by expanding its implementation areas beyond the beneficiaries of AGP I to 157 woredas, improving implementation and maximizing the overall impact of the program. The overall objective of AGP-II is to increase agricultural productivity and commercialization of smallholder farmers targeted by the program and also to contribute to dietary diversity and consumption. AGP-II operates in high-growth potential districts selected from seven national regional states and one city administration primarily based on agro-ecological conditions and access to markets targeting more than 2.8 million households (20.1 million people). The 96 districts that benefited from AGP-I interventions are also beneficiaries of AGP-II to consolidate past achievements and strengthen capacities built. The estimated budget for AGP II is USD 562 million.

According to the implementation assessment report of the Ministry of Agriculture (2017), AGP I significantly improved the adoption of agricultural technologies, increased per unit yield, and boosted labour productivity and research-extension linkage. Furthermore, it initiated institutional setups for the innovative production and marketing of agricultural products, introduced approaches and interventions that benefited women and youth, and significantly expanded production through establishing irrigation infrastructure and constructed market infrastructure. It also nurtured and demonstrated the Government's own capacity for effective coordination in project cycle management.

The major lessons learnt from the implementation of the AGP include: the importance of value-chain interventions including increasing productivity along with market linkage, capacitating farmer training centres (FTCs) for the demonstration of technologies and the scaling-up of good practices. In

---

<sup>15</sup> A Woreda is equivalent to a district.

<sup>16</sup> These included USD 150 Million from IDA, USD 50 million from the Global Agriculture and Food Security Program (GAFSP) and USD 50 Million from the Multi-Donor Trust Fund with contributions from the Netherlands, Canada and Spain, and parallel financing from USAID and Italy.

addition, the project showed that success depends on the involvement and coordination of stakeholders. It also provided for technology demonstrations to be followed by scaling, and demonstrated the importance of working capital for improved livestock and promoting suitable natural resource management. AGP I had also faced some challenges, including limited business leadership skills, poor-quality infrastructure, limited capacities of research institutes, unavailability of improved technologies, and so on (MoA, 2018).

## **5.2 The Productive Safety Net Programme (PSNP)**

Ethiopia had been forced to launch international emergency appeals for assistance nearly every year as chronic poverty and chronic food insecurity are widespread. However, the emergency assistance did not distinguish between different types of food insecurity issues, although ensuring food security has always been among the highest development priorities. Hence, an alternative program called the Productive Safety Net Program (PSNP) was initiated to support the needs of chronically food insecure households, as well as to develop long-term solutions to the problem of food insecurity.

The Productive Safety Net Program (PSNP) is a large-scale social protection intervention developed jointly by the Government and its development partners aimed at improving households' food security, livelihoods and nutrition and stabilizing assets for the most vulnerable households. It was initiated in 2005 with the objective of protecting and creating household assets for chronically food insecure households in rural Ethiopia and is now in its fourth phase (FDRE, 2017; Drechsler and Soer, 2016). The program was seen as a way to confront disasters before they occurred by reducing household vulnerability and helping to prepare for shocks (Jeremy and David, 2014). The program is regarded as the largest social protection program in sub-Saharan Africa, after South Africa, in terms of number of beneficiaries, geographic coverage and budget. The overall responsibility for the implementation of PSNP rests in the hands of the Ministry of Agriculture at the federal, regional and local levels.

Phase 1 of the program was implemented from January 2005 to December 2006, targeting about 4.84 million beneficiaries. Phase 2 was implemented from January 2006 to December 2009, benefiting over 7.57 million beneficiaries, and Phase 3 ran from January 2010 to December 2014, providing support to over 8.3 million beneficiaries. Currently, phase four of the program is being implemented for the period from 2015 to 2020.

The program prescribes a combination of productive safety-net transfers through labour-intensive food-for-work (FFW) and cash transfers as well as unconditional transfers to the elderly, disabled, or orphans who are incapable of working. More specifically, the activities comprise of (1) safety-net grants which include: labour-intensive public works that provide transfers to able-bodied households; (2) direct support that provides transfers to labour-poor households; (3) drought risk financing to provide timely resources for transitory food insecurity in response to shocks; (4) improving capacity to administer risk finance facility; (5) strengthening the delivery of demand-driven and market-oriented advice; and (6) improving the efficiency and effectiveness of financial service delivery to food-insecure households.

Most of the PSNP beneficiaries are required to contribute to public work programs, which is the productive element of the program. Payments can be both cash transfers and/or food distributions. Households eligible for direct unconditional transfers are those who, in addition to being chronically food insecure, have no labour and no other source of support. The PSNP is also gender-sensitive. For instance, women have only 50 percent of the public workload of men due to their domestic childcare and other household duties and they are fully exempt from public work during pregnancy and breastfeeding. Lessons learned from the rural PSNP have been used to design and implement the Urban Productive Safety Net Program (UPSNP), which tries to address chronic food insecurity in urban areas.

PSNP certainly mobilized a lot of resources and provided cash and/or food transfers to millions of households between 2005 and 2015. The total budget for the third phase of the project was over USD 2.62 billion for the 5-year program, of which 14 percent was the government's share. The total budget for PSNP4 is USD 3.2 billion for five years (2015-2020), which will be drawn from several bilateral and multilateral development partners including the USAID and the World Bank. The urban PSNP, on the other hand, was allocated a budget of US\$450 million for five years.

The achievements of the PSNP have been substantial. It has significantly improved food security of millions of Ethiopians. Various community infrastructures such as roads, irrigation facilities, etc., have been constructed to contribute to local development and environmental rehabilitation (Gush Berhane *et al.*, 2013; Gilligan, Hoddinott, and Taffesse, 2009; Berhane *et al.*, 2012).

The PSNP has also had some limitations. These include timely delivery of transfers, effective linkages to livelihood opportunities, ensuring quality of public works, and institutional coordination. It has also not been able to meet the widely expected graduation of households at the expected scale due to the weaknesses of the livelihood component of the project, which was designed to enable selected households to secure wage employment or to be self-employed by starting small businesses through providing business start-up or job search grants depending on the pathway chosen (Berhane *et al.*, 2014; USAID, 2015; Guush *et al.*, 2018). The targeted households could not generate enough assets to graduate from the program for a number of reasons, including inadequacy of support, a sustained dependency mindset and unexpected natural anomalies (Berhane *et al.*, 2013).

Some of the key lessons from the PSNP include the importance of appropriate targeting, designing adequate packages of support and the need for closely following the implementation of the program to enhance food security. The project was also inclusive as it benefited different groups such as women, youth and adults who are unable to work. The integration of conservation of natural resources, the importance of community infrastructure, and participatory selection processes are additional lessons.

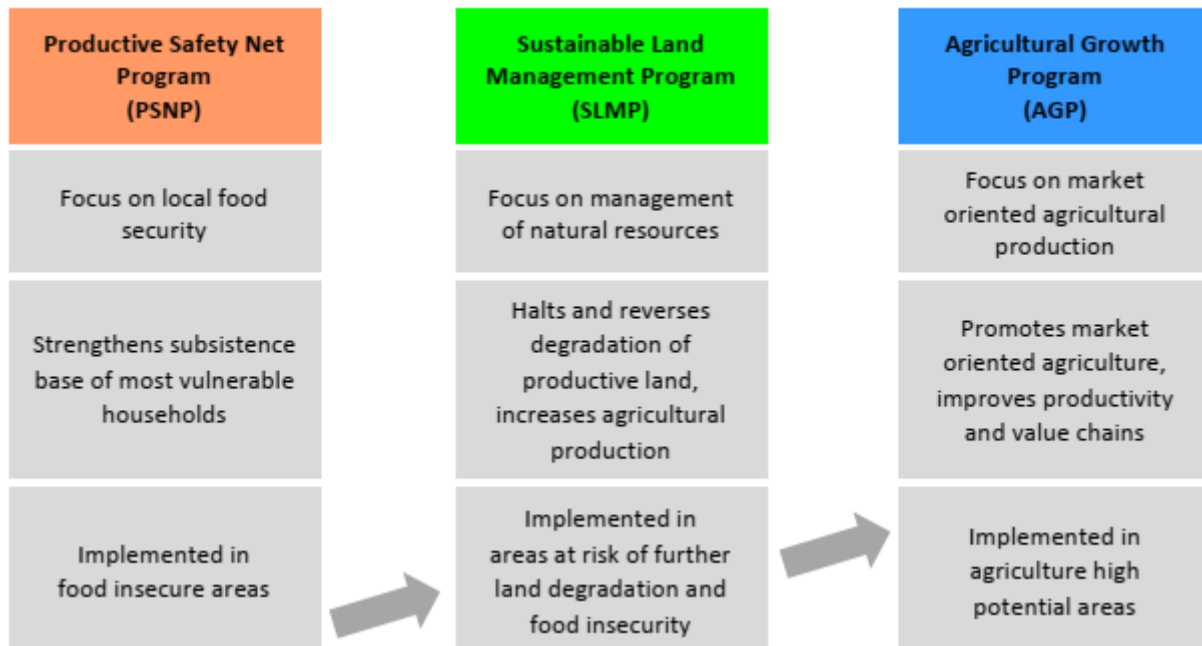
### **5.3 The Sustainable Land Management Program (SLM)**

It is clear that the enhanced productivity of the agricultural sector rests on sustainable management and use of the land resources. As shown in the previous sections, land degradation is of particular importance for Ethiopia because the Ethiopian environment is mountainous and thus very easy to degrade. Sustainable land management is a comprehensive approach to address water scarcity and to restore soil fertility, organic matter and biodiversity. Fostering sustainable land management needs an appropriate policy framework that takes into account both the interests of the present and future generations in a dynamic and evolving environment. Recognizing the extent of land degradation and its impact on rural food security and the livelihoods of rural people, the Ethiopian Government initiated a massive program of soil conservation and rehabilitation program called the Sustainable Land Management Program (SLMP).

The SLMP is a donor-assisted integrated watershed management long term program that was initiated in 2008 and is one of the three flagship programs in the agricultural and rural development sector. It is strategically positioned between the Agricultural Growth Program (AGP) and the Productive Safety Net Program (PSNP) (see Figure 7). The program was initiated to make agriculture more productive and sustainable and encourage natural resource conservation, thereby promoting growth and poverty reduction in rural areas by addressing the environmental problems facing the country.



Figure 7: Agricultural and Rural Development Flagship programs



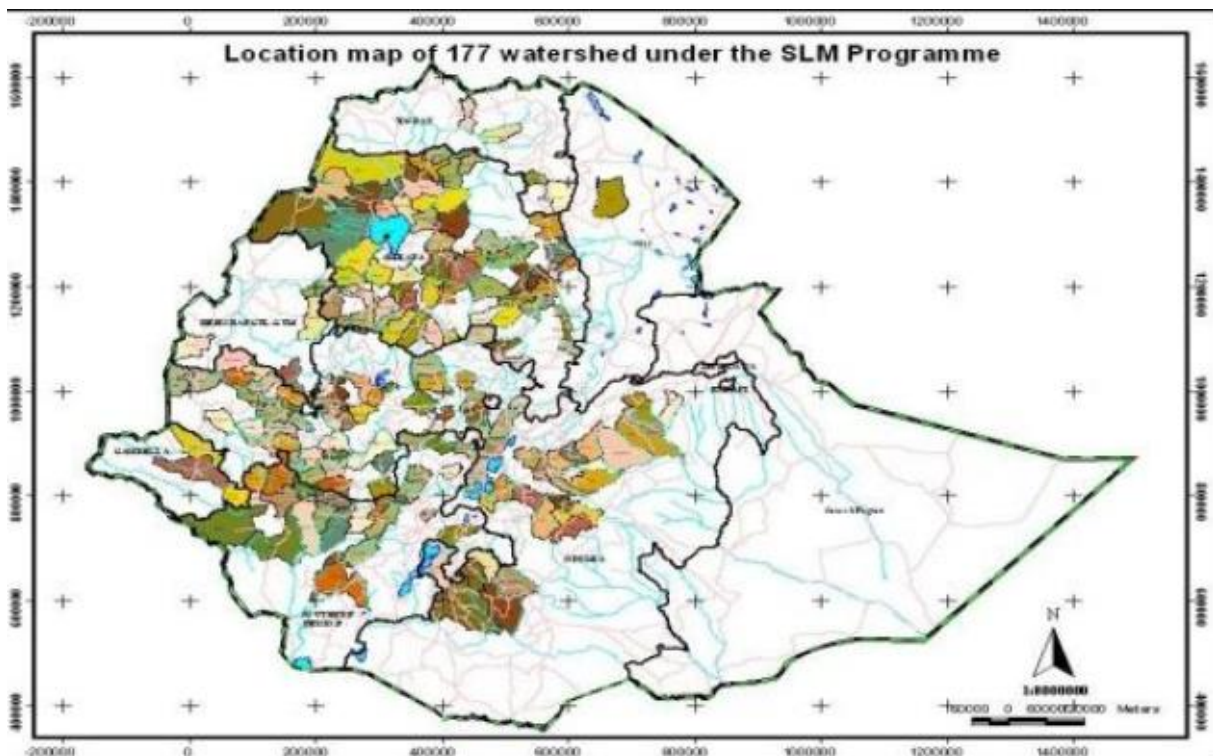
Source: GIZ (2018).

The Program aims to combat land degradation, improve agricultural productivity of smallholder farmers, restore soil fertility, facilitate tenure security, restore ecosystem functions, and enhance participatory forest management and bio-diversity conservation measures. The SLM project provides smallholder farmers with support to adopt sustainable land management practices on a wider scale and to reverse land degradation in agricultural landscapes to increase agricultural productivity and income growth. It is managed and coordinated by the Natural Resources Directorate under the Ministry of Agriculture.

The SLMP has five components: policy advice, watershed management, knowledge management, land administration and utilization and project management. The project is firmly aligned with the GTP and the CRGE, both of which are looking to an agriculture-driven and sustainable green economic growth with lower carbon footprint and resilience to climate change. Special focus is made to designated locations for hydro-dam construction, such as the Abay, Omo, Gibe and Melka-Wakena rivers. Another focus area in this project includes technology transfers that enhance income-generating activities such as the production of fruits and vegetables.

The SLM program has now entered its third phase. The first phase of the program (SLM I-2009- 2013) targeted 176 critical watersheds in 182 woredas in six regions (see Figure 8). The second phase SLMP-II was a five-year program (2013-2018) that covered 135 woredas in six regions. The third phase is the Resilient Landscapes and Livelihoods Project (RLLP), which aims to expand and consolidate the lessons and successes of SLMP-II. Its objectives are to improve climate resilience, land productivity and carbon storage, and to increase access to diversified livelihood activities in the selected rural watersheds in the six regions. The project will address a total of 628,436 households (529,461 male-headed households and 98,975 female-headed) with a total population of 3.2 million, of which 1.4 million are female, over a five-year period (2018-2022).

Figure 8: SLMP program locations



Source: Mahoo *et al.* (2013).

The budget for SLMP I was USD 37.8 million, while for SLMP II the budget was USD 107 million. The RLLP has a planned budget of USD 100 million with contributions from the World Bank IDA, GAFS, the Government of Norway and the Government of Ethiopia.

During the first two phases of the SLM project, a wide variety of activities relevant to sustainable land management, such as landscape and watershed management, rural land administration and land use, institutional strengthening, etc., were undertaken related to the different components. Evaluation reports confirmed that SLMP I and II made remarkable progress in rehabilitation, protection and economic use of the targeted degraded areas and in improving their soil, water and vegetation. Large areas have been physically reclaimed and rehabilitated, even though the challenge remains due to continuing human activity and the depth of the problems, which extend far beyond the actions taken (Diriba, 2018). The project was successful in improving soil fertility in degraded highlands. It encouraged wide community engagement and built up the capacity of actors in land certification, which further contributed to improving land tenure security. Upon completion of SLMP I, a total of 209,926 ha or 99 percent of the target had been effectively covered and rehabilitated by project interventions.

The projects have enhanced agricultural productivity, both crop and livestock, by providing water for irrigation, pasture for livestock and introducing sustainable agricultural practices in water management, agro-forestry, and conservation agriculture. They have also significantly contributed towards the improvement of income, asset creation, food and nutrition security and building livelihood resilience against drought and other shocks.

In spite of these achievements, the SLMP suffered from inexperience in major procurement and project management challenges in earlier years, as well as from high staff turnover, a lack of facilities including internet access and vehicles, difficulties over land ownership, competing claims over communal resources and climatic effects.

The key lessons gained included the importance of inclusiveness of action for different social and income groups. Starting from the design, a participatory, innovative, transformative and multi-sectoral landscape approach has been followed. It linked SLM with livelihood activities, participatory planning and use of its own internal capacity for planning and managing big projects and building local institutions. It provided paid labour work for landless women and youth and unconditional transfers for people with social, health and other problems. It achieved and sustained management of results and the alignment of externally supported projects with already-existing government programs.

## **5.4 Climate Resilient Green Economy Strategy**

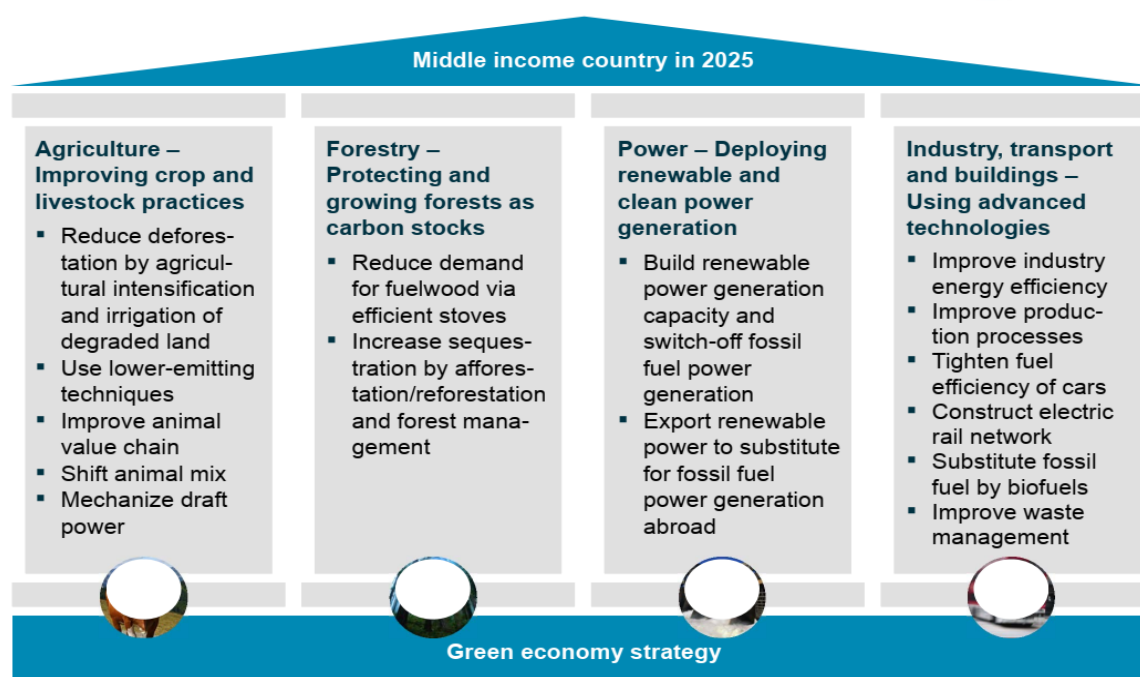
Ethiopia is facing the impact of climate change, which is significantly affecting agriculture and other economic sectors. Climate change is among the main contributors to the food security challenges Ethiopia faces and will continue to be a challenge in the future. As the evidence presented in section three clearly shows, climate change will have significant impacts on the Ethiopian economy. Agriculture, pastoralism and agro-pastoralism, which are the traditional livelihood systems for millions of Ethiopians, are highly sensitive to climate change because of their close links to the natural environment. A recent study on the risks of agriculture in Ethiopia identified drought, crop pests and livestock diseases as among the top five top priority risks related to climate change (PARM, 2016). Indeed, non-climate-related factors such as excessive exploitation of natural resources have also contributed to the stress on the ecosystems on which these livelihoods rely, but climate change exacerbates this stress (USAID, 2015).

This situation has forced Ethiopia to seek for and adopt climate-smart agriculture and livelihood diversification options (USAID, 2015; PARM, 2016). Accordingly, in response to the threat of climate change, the GTPs have underscored the need to mitigate climate change impact through research and adopting climate resilient and climate smart agriculture (NPC, 2016; Demise *et al.*, 2016). To mitigate the impact of climate change, the Ethiopian Government launched the Climate Resilient Green Economy (CRGE) Strategy in 2011, the first of its kind in Africa, and integrated it into GTP II (2015-2020).

The CRGE strategy aims to transform Ethiopia to a middle-income country by adopting a climate-resilient growth path and by taking measures to reduce greenhouse-gas emissions. The strategy attempts to integrate economic development efforts such as GDP growth rates, infrastructural development, poverty reduction, job creation, and social inclusion, with environmental performance. The planned environmental actions that would accompany the economic development efforts include improving the resilience to climate shocks, mitigation of GHG emissions, reducing biodiversity loss and ensuring access to clean water and energy. This implies that the economic development objectives are addressed simultaneously with environmental and social objectives.

The CRGE Strategy follows a sectoral approach and bases its green economy plan on four pillars: improving crop and livestock production practices; protecting and re-establishing forests for their economic and ecosystem services; expanding renewable power generation; and leapfrogging to modern and energy-efficient technologies in the transport and industrial sectors, and buildings (see Figure 9).

Figure 9: The four pillars of the CGRE



Source: FDRE (2011).

The Environment and Climate Change Commission is responsible for overseeing and coordinating the implementation of the CRGE Strategy. Each economic sector is also expected to cascade and complement the CRGE Strategy’s targets and measures in their respective domains, so that Ethiopia’s national development and poverty reduction efforts are aligned with the climate resilience goals. The Ethiopian Government had already developed and started to implement a National Adaptation Plan (NAP) starting in 2019, in an effort to bring about transformational change in the country’s capacity to address the impacts of climate change (FDRE, 2019).

Implementing the green economy requires USD 125 Billion over the next 20 years (FDRE, 2011). A national financial mechanism, the CRGE Facility, has been established to mobilize, access, sequence, and blend domestic and international finance from public and private sources to support institutional building and implementation of the strategy (LSE, 2017).

Some of the important lessons drawn from the Ethiopian CRGE strategy include the need for grounding the analysis and policy insight in the current context (existing government policies, plans and vision), and engaging all the key stakeholders early-on and continuously over the project life cycle to create ownership, and the need to highlight the benefits beyond just mitigating greenhouse-gas emissions.

## 6 Conclusion and policy implications

Our review of the literature provides evidence that climate change and land degradation present serious environmental and development challenges to many sectors of the Ethiopian economy. Local populations and the Ethiopian Government have responded to the challenge at varying scales at all levels. Historically, Ethiopian small farmers and pastoralists are known to use various risk management strategies, including livelihood diversification and migration and crop diversification.

The Government has adopted and formulated various sector-specific and economy-wide policies, and programs to deal with the challenges of climate change and land degradation at all levels. Some of the major macro-responses include the recently adopted Agricultural Growth Program (AGP), the Productive Safety Nets Program (PSNP), Sustainable Land Management Program (SLM), and Climate-Resilient Green Economy (CRGE) Strategy.

Apart from these programs and initiatives, the Government has developed new strategies and guidelines to deal with climate change and growing land degradation in the country. These include national strategies for the Agricultural Extension System, and for small-scale irrigation and drainage. Among others, both the sector-specific and economy-wide programs and strategies encourage and support the adoption of climate-smart agricultural technologies such as irrigation, rainwater-harvesting, agro-forestry, drought-tolerant crops and crop varieties and enhance sustainable management and the use of land and other natural resources.

Despite these efforts, challenges remain. These challenges include, but are not limited to: (1) heavy dependence on rain-fed agriculture and widespread exposure to drought; (2) high dependence on biomass energy sources including firewood and charcoal; (3) rapid expansion of invasive species (e.g. *Prosopis juliflora*), especially in the lowlands, where livestock production is the main source of livelihood; and (4) lack of a national land-use policy.

## 7 References

- Abegaz, D.M., and Wims, P. (2015). Extension agents' awareness of climate change in Ethiopia. *The Journal of Agricultural Education and Extension* 21(5), 479-495.  
<https://doi.org/10.1080/1389224X.2014.946936>
- Admassie, A., Nuru, S., May, J., and Megquier, F.S. (2015). The demographic dividend: An opportunity for Ethiopia's transformation. Ethiopian Economics Association, Addis Ababa.
- Amede, T.A., Takele, B., and Geta, E. (2001). Reversing the degradation of arable land in the Ethiopian highlands. *Managing African Soils* 23, 1-23. Available at:  
<https://pubs.iied.org/pdfs/9039IIED.pdf>. (Accessed November 18<sup>th</sup>, 2020).
- Andersson, C., Bezabih, M., and Mannberg, A. (2016). The Ethiopian commodity exchange and spatial price dispersion. *Environment for Development Discussion Paper Series* 16-02, 1-30. Available at:  
<https://media.rff.org/archive/files/document/file/EfD-DP-16-02.pdf>. (Accessed November 18<sup>th</sup>, 2020).
- AU-SAFGRAD (African-Union Semi-Arid Food Grain Research and Development) (2013). Climate change and agricultural input use in East Africa with special emphasis on drought tolerant varieties: Case study of Ethiopia and Uganda. Available at:  
[https://archives.au.int/bitstream/handle/123456789/1974/Climate%20Change%20and%20Agricultural%20Input%20Use%20in%20East%20Africa\\_E.pdf?sequence=1](https://archives.au.int/bitstream/handle/123456789/1974/Climate%20Change%20and%20Agricultural%20Input%20Use%20in%20East%20Africa_E.pdf?sequence=1) (Accessed November 18<sup>th</sup>, 2020).
- Awulachew, S.B., Erkossa, T., and Namara, E. (2010). Irrigation potential in Ethiopia: Constraints and opportunities for enhancing the system. Addis Ababa, Ethiopia: International Water Management Institute (IWMI).
- Bachewe, F., Yimer, F., Minten, B., and Dorosh P. (2016). Agricultural prices during drought in Ethiopia: An assessment using national producer data (January 2014 to January 2016). ESSP Working Paper 88, International Food Policy Research Institute, Washington DC, United States.
- Bekele, K., Haji, J., Legesse, B., Shiferaw, H., and Schaffner, U. (2018). Impacts of woody invasive alien plant species on rural livelihood: Generalized propensity score evidence from *Prosopis* spp. invasion in Afar Region in Ethiopia. *Pastoralism: Research, Policy and Practice* 8, 28.  
<https://doi.org/10.1186/s13570-018-0124-6>
- Benin, S., and Pender, J. (2006). Collective action in community management of grazing lands: the case of the highlands of northern Ethiopia. *Environment and Development Economics* 11(1), 127-149.
- Berhane, G., Ragasa, C., Abate, G.T., and Assefa, T.W. (2018). The state of agricultural extension services in Ethiopia and their contribution to agricultural productivity. IFPRI EDRI Strategy Support Program Working Paper 118.
- Berhane, G., Gilligan, D., Hoddinott, J., Kumar, N., and Taffesse, A. (2014). Can social protection work in Africa? The impact of Ethiopia's Productive Safety Net Programme. *Economic Development and Cultural Change* 63(1), 1-26. <http://dx.doi.org/10.1086/677753>.
- Berhane, G., Hoddinott, J., Kumar, N., Seyoum Taffesse, A., Tedla Diressie, M., Yohannes, Y., Sabates-Wheeler, R., Handino, M., Lind, J., Tefera, M., and Sima, F. (2013). Evaluation of Ethiopia's Food Security Program: Documenting progress in the implementation of the Productive Safety Net Programme and Household Asset Building Programme. ESSP II Report, IFPRI, and EDRI.
- Berhane, G., Hoddinott, J., Kumar, N., and Seyoum Taffesse, A. (2012). The impact of Ethiopia's Productive Safety Nets and Household Asset Building Programme: 2006–2010. International Food Policy Research Institute, Washington DC, United States.
- Berihun, M.L., Tsunekawa, A., Heregeweyn, N., Meshesha, D.T., Adgo, E., Tsubo, M., Masunaga, T., Fenta, A.A., Sultan, D., and Yibeltal, M. (2019). Exploring land use/land cover changes, drivers and

- their implications in contrasting agro-ecological environments of Ethiopia. *Land Use Policy* 87, 104052. <https://doi.org/10.1016/j.landusepol.2019.104052>
- Berry, L. (2003). Land degradation in Ethiopia: Its impact and extent. In: Berry, L., Olson, J., and Campbell, D. (eds.), *Assessing the extent, cost and impact of land degradation at the national level: Findings and lessons learned from seven pilot case studies*. Commissioned by Global Mechanism with support from the World Bank.
- Bewket, W. (2009). Rainfall variability and crop production in Ethiopia: Case study in the Amhara region. In: Ege, S., Aspen, H., Teferra, B., and Shiferaw, B. (eds.), *Proceedings of the 16<sup>th</sup> International Conference of Ethiopian Studies* (pp. 823–836). Trondheim, Norway.
- Beyene, A.D., Mekonnen, A., Randall, B., and Deribe, R. (2019). Household level determinants of agroforestry practices adoption in rural Ethiopia. *Forests, Trees and Livelihoods* 28(3), 194-213. <https://doi.org/10.1080/14728028.2019.1620137>
- Bezabih, M., and Sarr, M. (2012). Risk preferences and environmental uncertainty: Implications for crop diversification decisions in Ethiopia. *Environmental and Resource Economics* 53(4), 483-505. <https://doi.org/10.1007/s10640-012-9573-3>
- Bezuayehu, T., Gezahegn, A., Yigezu, A., Jabbar, M., and Paulos, D. (2002). Nature and causes of land degradation in the Oromiya Region: A review. *Socioeconomic and Policy Research Working Paper 36*. International Livestock Research Institute.
- Bishaw, B. (2001). Deforestation and land degradation in the Ethiopian highlands: A strategy for physical recovery. *Northeast African Studies* 8(1), 7-25. <https://www.jstor.org/stable/41931353>
- Bojö, J., and Cassells, D. (1995). Land degradation and rehabilitation in Ethiopia: A reassessment. AFTES Working Paper No. 17, World Bank.
- Bolo, P.O., Sommer, R., Kihara, J., Kinyua, M., Nyawira, S., and Notenbaert, A. (2019). Rangeland degradation: Causes, consequences, monitoring techniques and remedies. CIAT Publication No. 478.
- Brohan, P., Kennedy, J.J., Harris, I., Tett, S.F.B., and Jones, P.D. (2006). Uncertainty estimates in regional and global observed temperature changes: A new data set from 1850. *Journal of Geophysical Research Atmospheres* 111(D12106). <https://doi.org/10.1029/2005JD006548>
- Carswell, G. (1999). Livelihood diversification on Southern Ethiopia. IDS Working Paper 117.
- Chanyalew, D., Gebeyehu, G., and Bekele, H. (2016). Existing institutional capacity limitations for implementation of GTP II for agriculture sector: Assessment Report. Consultancy Report for Synergos Institute-Ethiopia Office and Ministry of Agriculture.
- Conway, D., and Schipper, L. (2011). Adaptation to climate change in Africa: Challenges and opportunities identified from Ethiopia. *Global Environmental Change* 21(1), 227–237. <https://doi.org/10.1016/j.gloenvcha.2010.07.013>
- Conway, D., Persechino, A., Ardoin-Bardin, S., Hamandawana, H., Dieulin, C., and Mahe, G. (2009). Rainfall and water resources variability in sub-Saharan Africa during the 20th century. *Journal of Hydrometeorology* 10(1), 41–59. <https://www.jstor.org/stable/24911954>
- Cross, H., and McGhee, W. (2015). PES incentives for smallholders to avoid deforestation: Lessons learned and factors for success: A review of the SHARP Partnership, Smallholder Acceleration and REDD+ Programme.
- Current, D., Lutz, E., and Scherr, S.J. (1995). The costs and benefits of agroforestry to farmers. *World Bank Research Observer* 10(2), 151-180. <https://doi.org/10.1093/wbro/10.2.151>
- Degife, A.W., Zabel, F., and Mauser, W. (2018). Assessing land use and land cover changes and agricultural farmland expansions in Gambella Region, Ethiopia, using Landsat 5 and Sentinel 2a multispectral data. *Heliyon* 4(11), 1-28. <https://doi.org/10.1016/j.heliyon.2018.e00919>
- Deininger, K., Ali, D., and Alemu, T. (2011). Impacts of land certification on tenure security, investment and land market participation: Evidence from Ethiopia. *Land Economics* 87(2), 312-334. <https://www.jstor.org/stable/41307216>

- Desta, L., Menale, K., Benin, S., and Pender, J. (2000). Land degradation and strategies for sustainable development in the Ethiopian highland, Amhara region. Socioeconomic and Policy Research Working Paper 32. International Livestock Research Institute.
- Di Falco, S., and Veronesi, M. (2013). How can African agriculture adapt to climate change? A counterfactual analysis from Ethiopia. *Land Economics* 89(4), 743-766.  
<https://www.jstor.org/stable/24243700>
- Di Falco, S., and Chavas, J.-P. (2009). On crop biodiversity, risk exposure, and food security in the highlands of Ethiopia. *American Journal of Agricultural Economics* 91(3), 599-611.  
<https://doi.org/10.1111/j.1467-8276.2009.01265.x>
- Diriba, G. (2018). Overcoming agricultural and food crises in Ethiopia: Institutional evolution and the path to agricultural transformation in overcoming agricultural and food crises in Ethiopia (2<sup>nd</sup> ed.).
- Drechsler, M., and Soer, W. (2016). Early warning, early action: The use of predictive tools in drought response through Ethiopia's Productive Safety Net Programme. Working Paper 7716. World Bank, Washington D.C.
- Dubale, P. (2001). Soil and water resources and degradation factors affecting their productivity in the Ethiopian highland agro-ecosystems. *Northeast African Studies, New Series*, 8(1), 27-51.  
<https://www.jstor.org/stable/41931354>
- Ellis, K., Baker, B., and Lemma, A. (2009). Policies for low carbon growth. Overseas Development Institute, London, United Kingdom.
- EM-DAT (2009). Emergency events database. Center for Research on the Epidemiology of Disasters, Université Catholique de Louvain, Brussels, Belgium. Available at: <http://www.emdat.be/>. (Accessed November 16<sup>th</sup>, 2020).
- Energypedia. File: Figure 1 Share of total energy supply in 2014.png. Available at: [https://energypedia.info/wiki/File:Figure\\_1\\_Share\\_of\\_total\\_energy\\_supply\\_in\\_2014.PNG](https://energypedia.info/wiki/File:Figure_1_Share_of_total_energy_supply_in_2014.PNG). (Accessed November 23, 2020).
- Ethiopian Economic Association (2018). Annual report on the Ethiopian economy. Addis Ababa, Ethiopia.
- FAO (2015). Global forest resources assessment 2015: How are the world's forests changing? Food and Agriculture Organization of the United Nation, Rome, Italy.
- FAO (1986). Highlands reclamation study Ethiopia final report 1&2. Rome, Italy.
- FDRE (2019). Ethiopia's Climate Resilient Green Economy National Adaptation Plan. Addis Ababa, Ethiopia.
- FDRE (Federal Democratic Republic of Ethiopia) (2016). Growth and Transformation Plan II (GTP II) 2015/2016-2019/2020) 1. Addis Ababa, Ethiopia.
- FDRE (Federal Democratic Republic of Ethiopia) (2011). Ethiopia's Climate-Resilient Green Economy: Green Economy Strategy. Addis Ababa, Ethiopia.
- FDRE (2010). Energy Policy of Ethiopia Ministry of Water, Irrigation and Electricity, Addis Ababa., Ethiopia.
- Gashaw, T., Bantider, A., and Hagos G/Silassie. (2014). Land degradation in Ethiopia: Causes, impacts and rehabilitation techniques. *Journal of Environment and Earth Science*, 4(9), 98-104.
- Gebeyehu, Z.H., Woldegiorgis, S.B., Belete, A.D., Abza, T.G., and Desta, B.T. (2017). Ethiopia's move to a national integrated land use policy and land use plan. Paper Presented at the "2017 World Bank Conference on Land and Poverty", March 20-24. The World Bank, Washington D.C.
- Gebremedhin, B., Pender, J., and Tesfay, G. (2004). Collective action for grazing land management in crop-livestock mixed systems in the highlands of northern Ethiopia. *Agricultural Systems* 82(3), 273-290. <https://doi.org/10.1016/j.agsy.2004.07.004>



- Gebreselassie, S., Kirui, O.K., and Mirzabaev, A. (2017). Economics of land degradation and improvement in Ethiopia. In: Nkonya, E., Mirzabaev, A., and von Braun, J. (eds.), *Economics of land degradation and improvement: A global assessment for sustainable development*. Springer.
- Gilligan, D., Hoddinott, J., and Taffesse, A.S. (2009). The impact of Ethiopia's Productive Safety Net Programme and its linkages. *Journal of Development Studies* 45(10), 1684–1706. <https://doi.org/10.1080/00220380902935907>
- Gonzalo, J., Zewdie, S., Tenkir, E., and Moges, Y. (2017). REDD+ and carbon markets: The Ethiopian process. In: Bravo, F., LeMay, V., and Jandl, R. (eds.), *Managing forest ecosystems: The challenge of climate change* (pp. 151–183). [https://doi.org/10.1007/978-3-319-28250-3\\_8G](https://doi.org/10.1007/978-3-319-28250-3_8G)
- Gorfu, S.A. (2016). The impact of Ethiopian land certification on land conservation, maintenance and tree planting. Norwegian University of Life Sciences, Postboks, Norway. Available at: <https://brage.bibsys.no/xmlui/bitstream/handle/11250/2403898/full%20thesis.pdf?sequence=1>. (Accessed November 16<sup>th</sup>, 2020).
- Hagos, F., Pender, J., and Gebreselassie, N. (1999). Land degradation in the highlands of Tigray and strategies for sustainable land management. Socioeconomic and Policy Research Working Paper 25. Available at: <https://core.ac.uk/download/pdf/132686677.pdf>. (Accessed November 24, 2020).
- Hailemariam, S.N., Soromessa, T., and Teketay, D. (2016). Land use and land cover change in the Bale Mountain Eco-Region of Ethiopia during 1985 to 2015. *Land* 5(4), 41. <https://doi.org/10.3390/land5040041>
- Hailu, B.T., Fekadu, M., and Nauss, T. (2018). Availability of global and national scale land cover products and their accuracy in mountainous areas of Ethiopia: A review. *Journal of Applied Remote Sensing* 12(4), 041502. <https://doi.org/10.1117/1.JRS.12.041502>
- Hamilton, A., and Hudson, J. (2017). The perceived impact of agricultural advice in Ethiopia. *The Journal of Agricultural Education and Extension* 23(2), 159-173. <https://doi.org/10.1080/1389224X.2016.1245151>
- Hurni, H., Solomon, A., Amare, B., Berhanu, D., Ludi, E., Portner, B., Birru, Y., and Gete, Z. (2010). Land degradation and sustainable land management in the highlands of Ethiopia. In: Hurni, H., and Wiesmann, U. (eds.) with an international group of co-editors, *Global change and sustainable development: A synthesis of regional experiences from research partnerships* (pp. 187-201). *Geographica Bernensia* 5.
- Ilukor, J., Rettberg, S., Treydte, A., and Birner, R. (2016). To eradicate or not to eradicate? Recommendations on *Prosopis juliflora* management in Afar, Ethiopia from an interdisciplinary perspective. *Pastoralism: Research, Policy and Practice* 6, 14. <https://doi.org/10.1186/s13570-016-0061-1>
- International Food Policy Research Institute (IFPRI) (2018). *Ethiopian universal electrification development strategies*. Washington D.C., United States.
- International Food Policy Research Institute (IFPRI) (2010). *Fertilizer and soil fertility potential in Ethiopia: Constraints and opportunities for enhancing the system*. Working paper. Available at: <http://ebrary.ifpri.org/utils/getfile/collection/p15738coll2/id/5328/filename/5329.pdf>. (Accessed November 24, 2020).
- International Monetary Fund (2018). *World Economic Outlook: Cyclical upswing, structural change*. Washington DC, United States.
- IPCC (2014). *Climate change: Impacts, adaptation, and vulnerability. Part A: Summary for policymakers: Global and Sectorial Aspects*. In: Field, C.B. et al. (eds.) Cambridge University Press, Cambridge, United Kingdom.
- IWMI (International Water Management Institute) (2019). *Making irrigation technologies more affordable in Ethiopia*. Available at: <http://www.iwmi.cgiar.org/2019/07/making-irrigation-technology-more-affordable-in-ethiopia/>. (Accessed December 18<sup>th</sup>, 2019).

- Jirata, M., Grey, S., and Kilawe, E. (2016). Ethiopia Climate-Smart Agriculture Scoping Study. FAO, Rome, Italy.
- Karekezi, S. (2003). Renewable energy in Africa: Prospects and limits. The Workshop for African Energy Experts on Operationalizing the NEPAD Energy Initiative.
- Karekezi, S., and Kithyoma, W. (2002). Renewable energy strategies for rural Africa: Is a PvLed renewable energy strategy the right approach for providing modern energy to the rural poor of sub-Saharan Africa? *Energy Policy* 30, 11-12.
- Kassahun, D. (2008). Impacts of climate change on Ethiopia: A review of the literature. In: *Climate change – a burning issue for Ethiopia* (pp. 9-35). Proceedings of the 22<sup>nd</sup> Green Forum.
- Kassawmar, T., Zeleke, G., Bantider, A., Gessesse, G.D., and Abraha, L. (2018). A synoptic land change assessment of Ethiopia's rainfed agricultural area for evidence-based agricultural ecosystem management. *Heliyon* 4(11), 1-44. <https://doi.org/10.1016/j.heliyon.2018.e00914>
- Kassie, M., Zikhali, P., Manjur, K., and Edwards, S. (2009). Adoption of sustainable agricultural practices: Evidence from a semi-arid region of Ethiopia. *Natural Resources Forum* 33, 189-198. <https://doi.org/10.1111/j.1477-8947.2009.01224.x>
- Kirui, O.K. (2016). Impact of land degradation on household poverty: evidence from a panel data simultaneous equation model. Paper presented at the 5<sup>th</sup> International Conference of the African Association of Agricultural Economists, Addis Ababa.
- Lefort, R. (2012). Free market economy, 'developmental state' and party-state hegemony in Ethiopia: The case of the model-farmers. *Journal of Modern African Studies* 50(4), 681-706. <https://www.jstor.org/stable/41653738>
- Lemenih, M., and Kassa, H. (2014). Re-greening Ethiopia: History, challenges and lessons. *Forests* 5, 1896-1909. <https://doi.org/10.3390/f5081896>
- Loening, J., Rijkers, B., and Soderbom, M. (2008). Nonfarm microenterprise performance and the investment climate: Evidence from Ethiopia. World Bank Policy Research Working Paper 4577.
- LSE (2017). Climate legislation by country. London School of Economics and Political Science, London, United Kingdom. Available at: <http://www.lse.ac.uk/GranthamInstitute/country-profiles/ethiopia/>. (Accessed November 16<sup>th</sup>, 2020).
- Mahoo, H., Radeny, M., Kinyangi, J., and Cramer, L. (2013). Climate change vulnerability and risk assessment of agriculture and food security in Ethiopia: Which way forward? CCAFS Working Paper 59. CGIAR Research Program on Climate Change, Agriculture and Food Security (CCAFS). Copenhagen, Denmark. Available at: [www.ccafs.cgiar.org](http://www.ccafs.cgiar.org). (Accessed November 16<sup>th</sup>, 2020).
- Mario, Z., James, B., and Prisca, K. (2010). Special report: FAO/WFP Crop and Food Security Assessment Mission to Ethiopia. Rome, Italy.
- MEFCC (Ministry of Environment, Forest and Climate Change) (2016). National Forest Sector Development Program, Ethiopia Situation Analysis 1. Addis Ababa, Ethiopia.
- Mehari, Z.H. (2015). The invasion of *Prosopis juliflora* and Afar pastoral livelihoods in the Middle Awash area of Ethiopia. *Ecological Processes* 4, 13. <https://doi.org/10.1186/s13717-015-0039-8>
- Mekonnen, A. (2009). Tenure security, resource endowments, and tree growing: Evidence from the Amhara region of Ethiopia. *Land Economics* 85(2), 292-307. <https://www.jstor.org/stable/27759675>
- Mekuria, W., Mekonnen, K., Thorne, P., Bezabih, M., Tamene, L., and Abera, W. (2018). Competition for land resources: Driving forces and consequences in crop-livestock production systems of the Ethiopian highlands. *Ecological Processes* 7, 30. <https://doi.org/10.1186/s13717-018-0143-7>
- Mekuyie, M., Jordaan, A., and Melka, Y. (2018). Land-use and land-cover changes and their drivers in rangeland-dependent pastoral communities in the southern Afar Region of Ethiopia. *African Journal of Range and Forage Science* 35(1), 33-43. <https://doi.org/10.2989/10220119.2018.1442366>

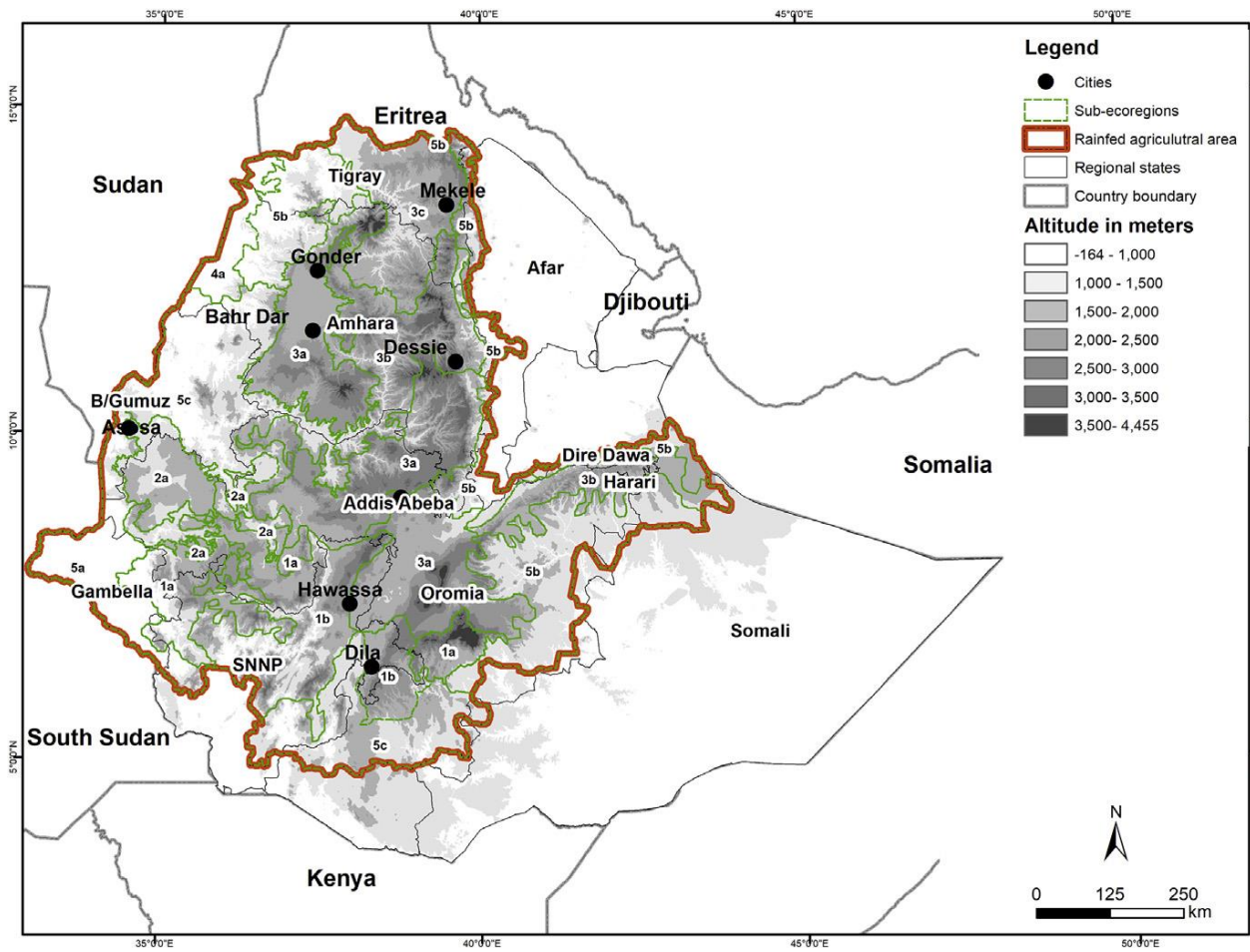
- Melesse, M.B., Dabissa, A., and Bulte, E. (2018). Joint land certification programmes and women's empowerment: Evidence from Ethiopia. *Journal of Development Studies*, 54(10), 1756-1774. <https://doi.org/10.1080/00220388.2017.1327662>
- Mendes, D.M., and Paglietti, L. (2015). Ethiopia: Irrigation market brief. FAO, Rome, Italy.
- Mengistu, A., and Mekuriaw, S. (2014). Challenges and opportunities for carbon sequestration in grassland system: A review. *International Journal of Environment and Natural Resource* 1(1), 1-12.
- Mengistu, A. (2008). Climate variability and change. *Ethiopian Journal of Animal Production* 8(1), 94-98.
- Michler, J.D. and Josephson, A.L. (2017). To specialize or diversify? Agricultural diversity and poverty dynamics in Ethiopia. *World Development* 89(C), 214-226. <https://doi.org/10.1016/j.worlddev.2016.08.011>
- MoANR (Ministry of Agriculture and Natural Resources) (2014). Ethiopia's Agricultural Extension Strategy: Vision, systematic bottlenecks and priority interventions.
- MoANR, MoWIE, and ATA (Ministry of Agriculture and Natural Resources, Ministry of Water, Irrigation and Energy, and Agricultural Transformation Agency) (2016). National smallholder Irrigation and Drainage Strategy. Addis Ababa, Ethiopia.
- Mondal, Md.A.H., Bryan, E., Ringler, C., and Rosegrant, M. (2017). Ethiopian power sector development: Renewable based universal electricity access and export strategies. *Renewable and Sustainable Energy Reviews* 75, 11-20. <https://doi.org/10.1016/j.rser.2016.10.041>.
- Mulugeta, L. (2004). Effects of land use change on soil quality and native flora degradation and restoration in the highlands of Ethiopia: Implication for sustainable land management. Ph.D. Thesis. Swedish University of Agricultural Sciences, Uppsala, Sweden.
- Mulugetta, Y. (2007). Renewable energy technology and implementation mechanisms for Ethiopia. *Energy Sources Part B-Economics Planning and Policy*, 2.1.
- Nakawuka, P., Langan, S., Schmitter, P., and Barron, J. (2017). A review of trends, constraints and opportunities of smallholder irrigation in East Africa. *Global Food Security* 17, 196-212.
- National Bank of Ethiopia (2018). Annual Report 2017/18. Addis Ababa, Ethiopia.
- National Meteorological Agency (NMA) (2008). Climate Change National Adaptation Programme of Action (NAPA) of Ethiopia: Report of the Federal Democratic Republic of Ethiopia, Ministry of Water Resources, National Meteorological Services Agency. Addis Ababa, Ethiopia.
- National Planning Commission (2017). Ethiopia's progress towards eradicating poverty: An interim report on 2015/16 Poverty Analysis Study. NPC, Addis Ababa, Ethiopia.
- National Planning Commission (2016). The Second Growth and Transformation Plan – GTP II 2015/16 – 2019/20.
- Platform for Agricultural Risk Management (PARM) (2016). Agricultural Risk Assessment Study in Ethiopia (Gideon E. Onumah). Rome: PARM/IFAD. Available at: <http://p4arm.org/document/agricultural-ris...tudy-in-ethiopia/>
- Scherr, S.J. (1995). Economic factors in farmer adoption of agroforestry: Patterns observed in Western Kenya. *World Development* 23(5), 787-804.
- Schneider, U., Fuchs, T., Meyer-Christoffer, A., and Rudolf, B. (2008). Global precipitation products of the global precipitation center (GPCC). Deutscher Wetterdienst, Offenbach A. M., Germany.
- Shiferaw, B., and Holden, S.T. (1998). Resource degradation and adoption of land conservation technologies in the Ethiopian Highlands: A case study in Andit Tid, North Shewa. *Agricultural Economics* 18, 233-247. <https://doi.org/10.1111/j.1574-0862.1998.tb00502.x>
- Shiferaw, H., Bewket, W., Alamirew, T., Zeleke, G., Teketay, D., Bekele, K., Schaffner, U., and Eckert, S. (2019). Implications of land use/land cover dynamics and *Prosopis* invasion on ecosystem service values in Afar Region, Ethiopia. *Science of the Total Environment* 675, 354-366. <https://doi.org/10.1016/j.scitotenv.2019.04.220>

- Sonneveld, B.G.J.S., and Keyzer, M.A. (2002). Land under pressure: Soil conservation concerns and opportunities for Ethiopia. *Land Degradation & Development* 14(1), 5-23. <https://doi.org/10.1002/ldr.503>.
- Tadesse, Y., and Dagnachew, S. (2006). Flooding in Dire-Dawa: A case study of the 2006 flash flood. In: Ethiopia between the sharp scissors of climate change and environmental degradation. Report on the 2006 Flood disaster in Ethiopia.
- Tarhule, A.A. (2005). Climate information for development: an integrated dissemination model. Presented at the 11<sup>th</sup> General Assembly of the Council for the Development of Social Science Research in Africa, 6-10 December 2005, Maputo, Mozambique. Available at: <http://www.codesria.org/IMG/pdf/tarhule.pdf>. (Accessed November 16<sup>th</sup>, 2020).
- Tesfaye, Y., Roos, A., Campbell, B.J., and Bohlin, F. (2012). Factors associated with the performance of user groups in a participatory forest management around Dodola forest in the Bale mountains, Southern Ethiopia. *Journal of Development Studies* 48(11), 1665-1682. <https://doi.org/10.1080/00220388.2012.714123>
- Teshome, Y., Biazin, B., Wolka, K., and Burka, A. (2018). Evaluating performance of traditional surface irrigation techniques in Cheleleka watershed in Central Rift Valley in Ethiopia. *Applied Water Science* 8, 219. <https://doi.org/10.1007/s13201-018-0862-z>
- Tilahun, M., Angassa, A., Abebe, A., and Mengistu, A. (2016). Perception and attitude of pastoralists on the use and conservation of rangeland resources in Afar Region, Ethiopia. *Ecological Processes* 5, 18. <https://doi.org/10.1186/s13717-016-0062-4>
- Tongul, H., and Hobson, M. (2013). Scaling up and integrated watershed management approach through social protection programmes in Ethiopia: the MERET and PSNP schemes. Hunger. Nutrition. Climate Justice, Dublin, Ireland.
- UNCCD (2004). Forests: Climate change, biodiversity and land degradation. Joint Liaison Group of the Rio Conventions, Germany, 3-6.
- UNDP (2018). Human Development Report. New York.
- UNEP (2016). The contribution of forests to national income in Ethiopia and linkages with REDD+. UNEP, Nairobi, Kenya.
- USAID (2018). Power Africa. Ethiopia Fact Sheet. Available at: <https://www.usaid.gov/powerafrica/ethiopia>. (Accessed October 28<sup>th</sup>, 2019).
- USAID (2015). Climate variability and change in Ethiopia: Summary of findings. A Study Prepared for: United States Agency for International Development. Climate Change Adaptation Thought Leadership and Assessments (ATLAS) by Chemonics International Inc.
- Wakeyo, M.B., and Gardebreek, C. (2013). Does water harvesting induce fertilizer use among smallholders? Evidence from Ethiopia. *Agricultural Systems* 114, 54-63.
- Wood, A.P. (1990). Natural resources management and rural development in Ethiopia. In: Pausewang, S., Cheru, F., Brune, S., and Chole, E. (eds.), Ethiopia: Rural development options. Zed Books, London, Great Britain.
- Worku, A., Garedew, E., and Yimer, F. (2018). Assessment of land use land cover change and its implication on agro-pastoral area of Gode district, Somali Regional State, Ethiopia. *Journal of Environment and Earth Science* 8(1), 80-90.
- World Bank (2019). World Development Indicators. The World Bank, Washington DC, United States. <http://documents1.worldbank.org/curated/en/816281518818814423/pdf/2019-WDR-Report.pdf>. (Accessed November 24, 2020).
- World Bank (2018). Ethiopia economic update: The inescapable manufacturing-service nexus. The World Bank, Washington DC, United States.
- World Bank (2016). Fifth Ethiopia economic update: Why so idle? Wages and employment in a crowded labour market. World Bank, Washington DC, United States.

- World Bank (2010). Economics of adaptation to climate change: Synthesis report. World Bank, Washington DC, United States.
- World Bank (2007). Managing water resources to maximize sustainable growth: A country water resources assistance strategy for Ethiopia. World Bank, Washington DC, United States.
- Worqlul, A.W., Jeong, J., Dile, Y.T., Osorio, J., Schmitter, R., Gerik, T., Srinivasan, R., and Clark, N. (2017). Assessing potential land suitable for surface irrigation using groundwater in Ethiopia. *Applied Geography* 85, 1-13. <http://doi.org/10.1016/j.apgeog.2017.05.010>
- Zelleke, G., Agegnehu, G., Abera, D., and Rashid, S. (2010). Fertilizer and soil fertility potential in Ethiopia: Constraints and opportunities for enhancing the system. Paper prepared for presentation at the International Association of Agriculture.

# Annex

Figure A1: Boundaries showing Ethiopia's RAA and eco-regions



Source: Kassawmar *et al.* (2018).

1. Evers, Hans-Dieter and Solvay Gerke (2005). Closing the Digital Divide: Southeast Asia's Path Towards a Knowledge Society.
2. Bhuiyan, Shajahan and Hans-Dieter Evers (2005). Social Capital and Sustainable Development: Theories and Concepts.
3. Schetter, Conrad (2005). Ethnicity and the Political Reconstruction of Afghanistan.
4. Kassahun, Samson (2005). Social Capital and Community Efficacy. In Poor Localities of Addis Ababa Ethiopia.
5. Fuest, Veronika (2005). Policies, Practices and Outcomes of Demand-oriented Community Water Supply in Ghana: The National Community Water and Sanitation Programme 1994 – 2004.
6. Menkhoff, Thomas and Hans-Dieter Evers (2005). Strategic Groups in a Knowledge Society: Knowledge Elites as Drivers of Biotechnology Development in Singapore.
7. Mollinga, Peter P. (2005). The Water Resources Policy Process in India: Centralisation, Polarisation and New Demands on Governance.
8. Evers, Hans-Dieter (2005). Wissen ist Macht: Experten als Strategische Gruppe.
- 8.a Evers, Hans-Dieter and Solvay Gerke (2005). Knowledge is Power: Experts as Strategic Group.
9. Fuest, Veronika (2005). Partnerschaft, Patronage oder Paternalismus? Eine empirische Analyse der Praxis universitärer Forschungsk Kooperation mit Entwicklungsländern.
10. Laube, Wolfram (2005). Promise and Perils of Water Reform: Perspectives from Northern Ghana.
11. Mollinga, Peter P. (2004). Sleeping with the Enemy: Dichotomies and Polarisation in Indian Policy Debates on the Environmental and Social Effects of Irrigation.
12. Wall, Caleb (2006). Knowledge for Development: Local and External Knowledge in Development Research.
13. Laube, Wolfram and Eva Youkhana (2006). Cultural, Socio-Economic and Political Constraints for Virtual Water Trade: Perspectives from the Volta Basin, West Africa.
14. Hornidge, Anna-Katharina (2006). Singapore: The Knowledge-Hub in the Straits of Malacca.
15. Evers, Hans-Dieter and Caleb Wall (2006). Knowledge Loss: Managing Local Knowledge in Rural Uzbekistan.
16. Youkhana, Eva; Lautze, J. and B. Barry (2006). Changing Interfaces in Volta Basin Water Management: Customary, National and Transboundary.
17. Evers, Hans-Dieter and Solvay Gerke (2006). The Strategic Importance of the Straits of Malacca for World Trade and Regional Development.
18. Hornidge, Anna-Katharina (2006). Defining Knowledge in Germany and Singapore: Do the Country-Specific Definitions of Knowledge Converge?
19. Mollinga, Peter M. (2007). Water Policy – Water Politics: Social Engineering and Strategic Action in Water Sector Reform.
20. Evers, Hans-Dieter and Anna-Katharina Hornidge (2007). Knowledge Hubs Along the Straits of Malacca.
21. Sultana, Nayeem (2007). Trans-National Identities, Modes of Networking and Integration in a Multi-Cultural Society. A Study of Migrant Bangladeshis in Peninsular Malaysia.
22. Yalcin, Resul and Peter M. Mollinga (2007). Institutional Transformation in Uzbekistan's Agricultural and Water Resources Administration: The Creation of a New Bureaucracy.
23. Menkhoff, T.; Loh, P. H. M.; Chua, S. B.; Evers, H.-D. and Chay Yue Wah (2007). Riau Vegetables for Singapore Consumers: A Collaborative Knowledge-Transfer Project Across the Straits of Malacca.
24. Evers, Hans-Dieter and Solvay Gerke (2007). Social and Cultural Dimensions of Market Expansion.
25. Obeng, G. Y.; Evers, H.-D.; Akuffo, F. O., Braimah, I. and A. Brew-Hammond (2007). Solar PV Rural Electrification and Energy-Poverty Assessment in Ghana: A Principal Component Analysis.

26. Eguavoen, Irit; E. Youkhana (2008). Small Towns Face Big Challenge. The Management of Piped Systems after the Water Sector Reform in Ghana.
27. Evers, Hans-Dieter (2008). Knowledge Hubs and Knowledge Clusters: Designing a Knowledge Architecture for Development
28. Ampomah, Ben Y.; Adjei, B. and E. Youkhana (2008). The Transboundary Water Resources Management Regime of the Volta Basin.
29. Saravanan.V.S.; McDonald, Geoffrey T. and Peter P. Mollinga (2008). Critical Review of Integrated Water Resources Management: Moving Beyond Polarised Discourse.
30. Laube, Wolfram; Awo, Martha and Benjamin Schraven (2008). Erratic Rains and Erratic Markets: Environmental change, economic globalisation and the expansion of shallow groundwater irrigation in West Africa.
31. Mollinga, Peter P. (2008). For a Political Sociology of Water Resources Management.
32. Hauck, Jennifer; Youkhana, Eva (2008). Histories of water and fisheries management in Northern Ghana.
33. Mollinga, Peter P. (2008). The Rational Organisation of Dissent. Boundary concepts, boundary objects and boundary settings in the interdisciplinary study of natural resources management.
34. Evers, Hans-Dieter; Gerke, Solvay (2009). Strategic Group Analysis.
35. Evers, Hans-Dieter; Benedikter, Simon (2009). Strategic Group Formation in the Mekong Delta - The Development of a Modern Hydraulic Society.
36. Obeng, George Yaw; Evers, Hans-Dieter (2009). Solar PV Rural Electrification and Energy-Poverty: A Review and Conceptual Framework With Reference to Ghana.
37. Scholtes, Fabian (2009). Analysing and explaining power in a capability perspective.
38. Eguavoen, Irit (2009). The Acquisition of Water Storage Facilities in the Abay River Basin, Ethiopia.
39. Hornidge, Anna-Katharina; Mehmood Ul Hassan; Mollinga, Peter P. (2009). 'Follow the Innovation' – A joint experimentation and learning approach to transdisciplinary innovation research.
40. Scholtes, Fabian (2009). How does moral knowledge matter in development practice, and how can it be researched?
41. Laube, Wolfram (2009). Creative Bureaucracy: Balancing power in irrigation administration in northern Ghana.
42. Laube, Wolfram (2009). Changing the Course of History? Implementing water reforms in Ghana and South Africa.
43. Scholtes, Fabian (2009). Status quo and prospects of smallholders in the Brazilian sugarcane and ethanol sector: Lessons for development and poverty reduction.
44. Evers, Hans-Dieter; Genschick, Sven; Schraven, Benjamin (2009). Constructing Epistemic Landscapes: Methods of GIS-Based Mapping.
45. Saravanan V.S. (2009). Integration of Policies in Framing Water Management Problem: Analysing Policy Processes using a Bayesian Network.
46. Saravanan V.S. (2009). Dancing to the Tune of Democracy: Agents Negotiating Power to Decentralise Water Management.
47. Huu, Pham Cong; Rhlars, Eckart; Saravanan, V. Subramanian (2009). Dyke System Planing: Theory and Practice in Can Tho City, Vietnam.
48. Evers, Hans-Dieter; Bauer, Tatjana (2009). Emerging Epistemic Landscapes: Knowledge Clusters in Ho Chi Minh City and the Mekong Delta.
49. Reis, Nadine; Mollinga, Peter P. (2009). Microcredit for Rural Water Supply and Sanitation in the Mekong Delta. Policy implementation between the needs for clean water and 'beautiful latrines'.
50. Gerke, Solvay; Ehlert, Judith (2009). Local Knowledge as Strategic Resource: Fishery in the Seasonal Floodplains of the Mekong Delta, Vietnam
51. Schraven, Benjamin; Eguavoen, Irit; Manske, Günther (2009). Doctoral degrees for capacity development: Results from a survey among African BiGS-DR alumni.



52. Nguyen, Loan (2010). Legal Framework of the Water Sector in Vietnam.
53. Nguyen, Loan (2010). Problems of Law Enforcement in Vietnam. The Case of Wastewater Management in Can Tho City.
54. Oberkircher, Lisa et al. (2010). Rethinking Water Management in Khorezm, Uzbekistan. Concepts and Recommendations.
55. Waibel, Gabi (2010). State Management in Transition: Understanding Water Resources Management in Vietnam.
56. Saravanan V.S.; Mollinga, Peter P. (2010). Water Pollution and Human Health. Transdisciplinary Research on Risk Governance in a Complex Society.
57. Vormoor, Klaus (2010). Water Engineering, Agricultural Development and Socio-Economic Trends in the Mekong Delta, Vietnam.
58. Hornidge, Anna-Katharina; Kurfürst, Sandra (2010). Envisioning the Future, Conceptualising Public Space. Hanoi and Singapore Negotiating Spaces for Negotiation.
59. Mollinga, Peter P. (2010). Transdisciplinary Method for Water Pollution and Human Health Research.
60. Youkhana, Eva (2010). Gender and the development of handicraft production in rural Yucatán/Mexico.
61. Naz, Farhat; Saravanan V. Subramanian (2010). Water Management across Space and Time in India.
62. Evers, Hans-Dieter; Nordin, Ramli, Nienkemoer, Pamela (2010). Knowledge Cluster Formation in Peninsular Malaysia: The Emergence of an Epistemic Landscape.
63. Mehmood Ul Hassan; Hornidge, Anna-Katharina (2010). 'Follow the Innovation' – The second year of a joint experimentation and learning approach to transdisciplinary research in Uzbekistan.
64. Mollinga, Peter P. (2010). Boundary concepts for interdisciplinary analysis of irrigation water management in South Asia.
65. Noelle-Karimi, Christine (2006). Village Institutions in the Perception of National and International Actors in Afghanistan. **(Amu Darya Project Working Paper No. 1)**
66. Kuzmits, Bernd (2006). Cross-bordering Water Management in Central Asia. **(Amu Darya Project Working Paper No. 2)**
67. Schetter, Conrad; Glassner, Rainer; Karokhail, Masood (2006). Understanding Local Violence. Security Arrangements in Kandahar, Kunduz and Paktia. **(Amu Darya Project Working Paper No. 3)**
68. Shah, Usman (2007). Livelihoods in the Asqalan and Sufi-Qarayateem Canal Irrigation Systems in the Kunduz River Basin. **(Amu Darya Project Working Paper No. 4)**
69. ter Steege, Bernie (2007). Infrastructure and Water Distribution in the Asqalan and Sufi-Qarayateem Canal Irrigation Systems in the Kunduz River Basin. **(Amu Darya Project Working Paper No. 5)**
70. Mielke, Katja (2007). On The Concept of 'Village' in Northeastern Afghanistan. Explorations from Kunduz Province. **(Amu Darya Project Working Paper No. 6)**
71. Mielke, Katja; Glassner, Rainer; Schetter, Conrad; Yarash, Nasratullah (2007). Local Governance in Warsaj and Farkhar Districts. **(Amu Darya Project Working Paper No. 7)**
72. Meininghaus, Esther (2007). Legal Pluralism in Afghanistan. **(Amu Darya Project Working Paper No. 8)**
73. Yarash, Nasratullah; Smith, Paul; Mielke, Katja (2010). The fuel economy of mountain villages in Ishkamish and Burka (Northeast Afghanistan). Rural subsistence and urban marketing patterns. **(Amu Darya Project Working Paper No. 9)**
74. Oberkircher, Lisa (2011). 'Stay – We Will Serve You Plov!'. Puzzles and pitfalls of water research in rural Uzbekistan.
75. Shtaltovna, Anastasiya; Hornidge, Anna-Katharina; Mollinga, Peter P. (2011). The Reinvention of Agricultural Service Organisations in Uzbekistan – a Machine-Tractor Park in the Khorezm Region.
76. Stellmacher, Till; Grote, Ulrike (2011). Forest Coffee Certification in Ethiopia: Economic Boon or Ecological Bane?

77. Gatzweiler, Franz W.; Baumüller, Heike; Ladenburger, Christine; von Braun, Joachim (2011). Marginality. Addressing the roots causes of extreme poverty.
78. Mielke, Katja; Schetter, Conrad; Wilde, Andreas (2011). Dimensions of Social Order: Empirical Fact, Analytical Framework and Boundary Concept.
79. Yarash, Nasratullah; Mielke, Katja (2011). The Social Order of the Bazaar: Socio-economic embedding of Retail and Trade in Kunduz and Imam Sahib
80. Baumüller, Heike; Ladenburger, Christine; von Braun, Joachim (2011). Innovative business approaches for the reduction of extreme poverty and marginality?
81. Ziai, Aram (2011). Some reflections on the concept of 'development'.
82. Saravanan V.S., Mollinga, Peter P. (2011). The Environment and Human Health - An Agenda for Research.
83. Eguavoen, Irit; Tesfai, Weyni (2011). Rebuilding livelihoods after dam-induced relocation in Koga, Blue Nile basin, Ethiopia.
84. Eguavoen, I., Sisay Demeku Derib et al. (2011). Digging, damming or diverting? Small-scale irrigation in the Blue Nile basin, Ethiopia.
85. Genschick, Sven (2011). Pangasius at risk - Governance in farming and processing, and the role of different capital.
86. Quy-Hanh Nguyen, Hans-Dieter Evers (2011). Farmers as knowledge brokers: Analysing three cases from Vietnam's Mekong Delta.
87. Poos, Wolf Henrik (2011). The local governance of social security in rural Surkhondarya, Uzbekistan. Post-Soviet community, state and social order.
88. Graw, Valerie; Ladenburger, Christine (2012). Mapping Marginality Hotspots. Geographical Targeting for Poverty Reduction.
89. Gerke, Solvay; Evers, Hans-Dieter (2012). Looking East, looking West: Penang as a Knowledge Hub.
90. Turaeva, Rano (2012). Innovation policies in Uzbekistan: Path taken by ZEFa project on innovations in the sphere of agriculture.
91. Gleisberg-Gerber, Katrin (2012). Livelihoods and land management in the Ioba Province in south-western Burkina Faso.
92. Hiemenz, Ulrich (2012). The Politics of the Fight Against Food Price Volatility – Where do we stand and where are we heading?
93. Baumüller, Heike (2012). Facilitating agricultural technology adoption among the poor: The role of service delivery through mobile phones.
94. Akpabio, Emmanuel M.; Saravanan V.S. (2012). Water Supply and Sanitation Practices in Nigeria: Applying Local Ecological Knowledge to Understand Complexity.
95. Evers, Hans-Dieter; Nordin, Ramli (2012). The Symbolic Universe of Cyberjaya, Malaysia.
96. Akpabio, Emmanuel M. (2012). Water Supply and Sanitation Services Sector in Nigeria: The Policy Trend and Practice Constraints.
97. Boboyorov, Hafiz (2012). Masters and Networks of Knowledge Production and Transfer in the Cotton Sector of Southern Tajikistan.
98. Van Assche, Kristof; Hornidge, Anna-Katharina (2012). Knowledge in rural transitions - formal and informal underpinnings of land governance in Khorezm.
99. Eguavoen, Irit (2012). Blessing and destruction. Climate change and trajectories of blame in Northern Ghana.
100. Callo-Concha, Daniel; Gaiser, Thomas and Ewert, Frank (2012). Farming and cropping systems in the West African Sudanian Savanna. WASCAL research area: Northern Ghana, Southwest Burkina Faso and Northern Benin.
101. Sow, Papa (2012). Uncertainties and conflicting environmental adaptation strategies in the region of the Pink Lake, Senegal.

102. Tan, Siwei (2012). Reconsidering the Vietnamese development vision of “industrialisation and modernisation by 2020”.
103. Ziai, Aram (2012). Postcolonial perspectives on ‘development’.
104. Kelboro, Girma; Stellmacher, Till (2012). Contesting the National Park theorem? Governance and land use in Nech Sar National Park, Ethiopia.
105. Kotsila, Panagiota (2012). “Health is gold”: Institutional structures and the realities of health access in the Mekong Delta, Vietnam.
106. Mandler, Andreas (2013). Knowledge and Governance Arrangements in Agricultural Production: Negotiating Access to Arable Land in Zarafshan Valley, Tajikistan.
107. Tsegai, Daniel; McBain, Florence; Tischbein, Bernhard (2013). Water, sanitation and hygiene: the missing link with agriculture.
108. Pangaribowo, Evita Hanie; Gerber, Nicolas; Torero, Maximo (2013). Food and Nutrition Security Indicators: A Review.
109. von Braun, Joachim; Gerber, Nicolas; Mirzabaev, Alisher; Nkonya Ephraim (2013). The Economics of Land Degradation.
110. Stellmacher, Till (2013). Local forest governance in Ethiopia: Between legal pluralism and livelihood realities.
111. Evers, Hans-Dieter; Purwaningrum, Farah (2013). Japanese Automobile Conglomerates in Indonesia: Knowledge Transfer within an Industrial Cluster in the Jakarta Metropolitan Area.
112. Waibel, Gabi; Benedikter, Simon (2013). The formation water user groups in a nexus of central directives and local administration in the Mekong Delta, Vietnam.
113. Ayaribilla Akudugu, Jonas; Laube, Wolfram (2013). Implementing Local Economic Development in Ghana: Multiple Actors and Rationalities.
114. Malek, Mohammad Abdul; Hossain, Md. Amzad; Saha, Ratnajit; Gatzweiler, Franz W. (2013). Mapping marginality hotspots and agricultural potentials in Bangladesh.
115. Siriwardane, Rapti; Winands, Sarah (2013). Between hope and hype: Traditional knowledge(s) held by marginal communities.
116. Nguyen, Thi Phuong Loan (2013). The Legal Framework of Vietnam’s Water Sector: Update 2013.
117. Shtaltovna, Anastasiya (2013). Knowledge gaps and rural development in Tajikistan. Agricultural advisory services as a panacea?
118. Van Assche, Kristof; Hornidge, Anna-Katharina; Shtaltovna, Anastasiya; Boboyorov, Hafiz (2013). Epistemic cultures, knowledge cultures and the transition of agricultural expertise. Rural development in Tajikistan, Uzbekistan and Georgia.
119. Schädler, Manuel; Gatzweiler, Franz W. (2013). Institutional Environments for Enabling Agricultural Technology Innovations: The role of Land Rights in Ethiopia, Ghana, India and Bangladesh.
120. Eguavo, Irit; Schulz, Karsten; de Wit, Sara; Weisser, Florian; Müller-Mahn, Detlef (2013). Political dimensions of climate change adaptation. Conceptual reflections and African examples.
121. Feuer, Hart Nadav; Hornidge, Anna-Katharina; Schetter, Conrad (2013). Rebuilding Knowledge. Opportunities and risks for higher education in post-conflict regions.
122. Dörendahl, Esther I. (2013). Boundary work and water resources. Towards improved management and research practice?
123. Baumüller, Heike (2013). Mobile Technology Trends and their Potential for Agricultural Development
124. Saravanan, V.S. (2013). “Blame it on the community, immunize the state and the international agencies.” An assessment of water supply and sanitation programs in India.
125. Ariff, Syamimi; Evers, Hans-Dieter; Ndah, Anthony Banyouko; Purwaningrum, Farah (2014). Governing Knowledge for Development: Knowledge Clusters in Brunei Darussalam and Malaysia.
126. Bao, Chao; Jia, Lili (2014). Residential fresh water demand in China. A panel data analysis.

127. Siriwardane, Rapti (2014). War, Migration and Modernity: The Micro-politics of the Hijab in Northeastern Sri Lanka.
128. Kirui, Oliver Kiptoo; Mirzabaev, Alisher (2014). Economics of Land Degradation in Eastern Africa.
129. Evers, Hans-Dieter (2014). Governing Maritime Space: The South China Sea as a Mediterranean Cultural Area.
130. Saravanan, V. S.; Mavalankar, D.; Kulkarni, S.; Nussbaum, S.; Weigelt, M. (2014). Metabolized-water breeding diseases in urban India: Socio-spatiality of water problems and health burden in Ahmedabad.
131. Zulfiqar, Ali; Mujeri, Mustafa K.; Badrun Nessa, Ahmed (2014). Extreme Poverty and Marginality in Bangladesh: Review of Extreme Poverty Focused Innovative Programmes.
132. Schwachula, Anna; Vila Seoane, Maximiliano; Hornidge, Anna-Katharina (2014). Science, technology and innovation in the context of development. An overview of concepts and corresponding policies recommended by international organizations.
133. Callo-Concha, Daniel (2014). Approaches to managing disturbance and change: Resilience, vulnerability and adaptability.
134. Mc Bain, Florence (2014). Health insurance and health environment: India's subsidized health insurance in a context of limited water and sanitation services.
135. Mirzabaev, Alisher; Guta, Dawit; Goedecke, Jann; Gaur, Varun; Börner, Jan; Virchow, Detlef; Denich, Manfred; von Braun, Joachim (2014). Bioenergy, Food Security and Poverty Reduction: Mitigating tradeoffs and promoting synergies along the Water-Energy-Food Security Nexus.
136. Iskandar, Deden Dinar; Gatzweiler, Franz (2014). An optimization model for technology adoption of marginalized smallholders: Theoretical support for matching technological and institutional innovations.
137. Bühler, Dorothee; Grote, Ulrike; Hartje, Rebecca; Ker, Bopha; Lam, Do Truong; Nguyen, Loc Duc; Nguyen, Trung Thanh; Tong, Kimsun (2015). Rural Livelihood Strategies in Cambodia: Evidence from a household survey in Stung Treng.
138. Amankwah, Kwadwo; Shtaltovna, Anastasiya; Kelboro, Girma; Hornidge, Anna-Katharina (2015). A Critical Review of the Follow-the-Innovation Approach: Stakeholder collaboration and agricultural innovation development.
139. Wiesmann, Doris; Biesalski, Hans Konrad; von Grebmer, Klaus; Bernstein, Jill (2015). Methodological review and revision of the Global Hunger Index.
140. Eguavoen, Irit; Wahren, Julia (2015). Climate change adaptation in Burkina Faso: aid dependency and obstacles to political participation. Adaptation au changement climatique au Burkina Faso: la dépendance à l'aide et les obstacles à la participation politique.
141. Youkhana, Eva. Postponed to 2016 (147).
142. Von Braun, Joachim; Kalkuhl, Matthias (2015). International Science and Policy Interaction for Improved Food and Nutrition Security: toward an International Panel on Food and Nutrition (IPFN).
143. Mohr, Anna; Beuchelt, Tina; Schneider, Rafaël; Virchow, Detlef (2015). A rights-based food security principle for biomass sustainability standards and certification systems.
144. Husmann, Christine; von Braun, Joachim; Badiane, Ousmane; Akinbamijo, Yemi; Fatunbi, Oluwole Abiodun; Virchow, Detlef (2015). Tapping Potentials of Innovation for Food Security and Sustainable Agricultural Growth: An Africa-Wide Perspective.
145. Laube, Wolfram (2015). Changing Aspirations, Cultural Models of Success, and Social Mobility in Northern Ghana.
146. Narayanan, Sudha; Gerber, Nicolas (2016). Social Safety Nets for Food and Nutritional Security in India.
147. Youkhana, Eva (2016). Migrants' religious spaces and the power of Christian Saints – the Latin American Virgin of Cisne in Spain.
148. Grote, Ulrike; Neubacher, Frank (2016). Rural Crime in Developing Countries: Theoretical Framework, Empirical Findings, Research Needs.

149. Sharma, Rasadhika; Nguyen, Thanh Tung; Grote, Ulrike; Nguyen, Trung Thanh. Changing Livelihoods in Rural Cambodia: Evidence from panel household data in Stung Treng.
150. Kavegue, Afi; Eguavoen, Irit (2016). The experience and impact of urban floods and pollution in Ebo Town, Greater Banjul Area, in The Gambia.
151. Mbaye, Linguère Mously; Zimmermann, Klaus F. (2016). Natural Disasters and Human Mobility.
152. Gulati, Ashok; Manchanda, Stuti; Kacker, Rakesh (2016). Harvesting Solar Power in India.
153. Laube, Wolfram; Awo, Martha; Derbile, Emmanuel (2017). Smallholder Integration into the Global Shea Nut Commodity Chain in Northern Ghana. Promoting poverty reduction or continuing exploitation?
154. Attemene, Pauline; Eguavoen, Irit (2017). Effects of sustainability communication on environments and rural livelihoods.
155. Von Braun, Joachim; Kofol, Chiara (2017). Expanding Youth Employment in the Arab Region and Africa.
156. Beuchelt, Tina (2017). Buying green and social from abroad: Are biomass-focused voluntary sustainability standards useful for European public procurement?
157. Bekchanov, Maksud (2017). Potentials of Waste and Wastewater Resources Recovery and Re-use (RRR) Options for Improving Water, Energy and Nutrition Security.
158. Leta, Gerba; Kelboro, Girma; Stellmacher, Till; Hornidge, Anna-Katharina (2017). The agricultural extension system in Ethiopia: operational setup, challenges and opportunities.
159. Ganguly, Kavery; Gulati, Ashok; von Braun, Joachim (2017). Innovations spearheading the next transformations in India's agriculture.
160. Gebreselassie, Samuel; Haile Mekbib G.; Kalkuhl, Matthias (2017). The Wheat Sector in Ethiopia: Current Status and Key Challenges for Future Value Chain Development.
161. Jemal, Omarsherif Mohammed, Callo-Concha, Daniel (2017). Potential of Agroforestry for Food and Nutrition Security of Small-scale Farming Households.
162. Berga, Helen; Ringler, Claudia; Bryan, Elizabeth; El Didi, Hagar; Elnasikh Sara (2017). Addressing Transboundary Cooperation in the Eastern Nile through the Water-Energy-Food Nexus. Insights from an E-survey and Key Informant Interviews.
163. Bekchanov, Maksud (2017). Enabling Environment for Waste and Wastewater Recycling and Reuse Options in South Asia: the case of Sri Lanka.
164. Kirui, Oliver Kiptoo; Kozicka, Martha (2018). Vocational Education and Training for Farmers and Other Actors in the Agri-Food Value Chain in Africa.
165. Christinck, Anja; Rattunde, Fred; Kergna, Alpha; Mulinge, Wellington; Weltzien, Eva (2018). Identifying Options for the Development of Sustainable Seed Systems - Insights from Kenya and Mali.
166. Tambo, Justice A. (2018). Recognizing and rewarding farmers' creativity through contests: experiences and insights from four African countries.
167. von Braun, Joachim (2018). Innovations to Overcome the Increasingly Complex Problems of Hunger.
168. Bekchanov, Maksud; Evia, Pablo (2018). Resources Recovery and Reuse in Sanitation and Wastewater Systems: Options and Investment Climate in South and Southeast Asian Countries.
169. Kirui, Oliver K.; von Braun, Joachim (2018). Mechanization in African Agriculture: A Continental Overview on Patterns and Dynamics.
170. Beuchelt, Tina; Sarah Nischalke (2018). Adding a gender lens in quantitative development research on food and non-food biomass production: A guide for sex-disaggregated data collection
171. Daum, Thomas (2018). Of Bulls and Bulbs: Aspirations and perceptions of rural youth in Zambia.
172. Salvatierra-Rojas, Ana; Torres-Toledo, Victor; Mrabet, Farah; Müller, Joachim (2018). Improving milk value chains through solar milk cooling.
173. Desalegn, Gashaw; Ali, Seid Nuru (2018). Review of the Impact of Productive Safety Net Program (PSNP) on Rural Welfare in Ethiopia.

174. Muli, Celestine; Gerber, Nicolas; Sakketa, Tekalign Gutu; Mirzabaev, Alisher (2018). Ecosystem tipping points due to variable water availability and cascading effects on food security in Sub-Saharan Africa.
175. Njiraini, Georgina; Ngigi, Marther; Baraké, Evelyn (2018). Women in African Agriculture: Integrating Women into Value Chains to Build a Stronger Sector.
176. Bekchanov, Maksud; Evia, Pablo; Hasan, Mohammad Monirul; Adhikari, Narayan; Gondhalekar, Daphne (2018). Institutional framework and financial arrangements for supporting the adoption of Resource Recovery Reuse technologies in South Asia.
177. Mirzabaev, Alisher; Njiraini, Georgina Wambui; Gebremariam, Gebrelibanos; Jourdain, Damien; Magaia, Emílio; Julio, Felita; Mosse, Gerivásia; Mutondo, João; Mungatana, Eric (2019). Transboundary Water Resources for People and Nature: Challenges and Opportunities in the Olifants River Basin.
178. Gupta, Anil; Shinde, Chintan; Dey, Anamika; Patel, Ramesh; Patel, Chetan; Kumar, Vipin; Patel, Mahesh (2019). Honey Bee Network in Africa: Co-creating a Grassroots Innovation Ecosystem in Africa.
179. Kabran, Estelle Gnankon; Eguavoen, Irit (2019). Ferry transportation in Abidjan: Establishment, operation and sustainability of a paratransit system.
180. Sakketa, Tekalign Gutu; von Braun, Joachim (2019). Labor-intensive public works programs in sub-Saharan Africa: Experiences and implications for employment policies.
181. Legesse, Ermias Engida; Srivastava, Amit; Kuhn, Arnim; Gaiser, Thomas (2019). Household income implications of improved fertilizer accessibility and lower use inefficiency: Long-term scenarios for Ethiopia.
182. Daum, Thomas; Capezzone, Filippo; Birner, Regina (2019). The forgotten agriculture-nutrition link: Estimating the energy requirements of different farming technologies in rural Zambia with time-use data.
183. Ganguly, Kavery; Gulati, Ashok; von Braun, Joachim (2019). Making Skill Development Aspirational: Indian Agriculture and Food Sector.
184. Gulati, Ashok; Juneja, Ritika (2019). Agricultural Credit System in India: Evolution, Effectiveness and Innovations.
185. Chaudhry, Rabia (2019). "An island of excellence?" How the Pakistan military reflects on its presence in the development sector.
186. Mai Le, Quyen; Kelboro, Girma (2019). When heritage goes ways apart: Heritagization and local involvement at the Complex of Monuments in Hue, Vietnam.
187. Eguavoen, Irit; Attemene, Pauline; Kouame, Fulgence; Konan, Eugène Kouadio; Madhy, Chérif Aidara; Gleisberg-Gerber, Katrin (2019). Dernier refuge ou presque île d'opportunités? Démographie et conditions de vie à Adjahui-Coubé, une habitation spontanée à Abidjan.
188. Von Braun, Joachim (2019). AI and Robotics Implications for the Poor.
189. Daum, Thomas; Birner, Regina (2019). African agricultural mechanization Myths, realities and an emerging research agenda.
190. Wortmann-Kolundžija, Eli (2019). Empowering smallholder farmers through farmer organizations: Insights from Kenya and Burkina Faso.
191. Youkhana, Eva (2020). Actors networks in critical urban studies – protest against the subprime crisis in Madrid.
192. Tegegne, Azage; Feye, Getachew Legese (2020). Study of selected livestock innovations in Ethiopia.
193. Purwaningrum, Farah; Tayeb, Azmil; Rahmat, Siti Rahyla; Hornidge, Anna-Katharina (2020). Orientation shift? Understanding the 'Third Mission' of the University in Malaysia's Science System.
194. Seré, Carlos (2020). Investing Sustainably in African Livestock Development: Opportunities and Trade-Offs.
195. Gulati, Ashok; Das, Sandip (2020). India-Africa Partnership in Trade and Investment: With Focus on the Agriculture and Food Sector.
196. Scheiterle, Lilli; Birner, Regina (2020). Considerations on the role of institutions and networks in the bioeconomy: three case studies from Ghana and Brazil.

- 197. Sylla, Mouhamadou Bamba; Dimobe, Kangbéni; Sanfo, Safietou (2021). Burkina Faso – Land, climate, energy, agriculture and development: A study in the Sudano-Sahel Initiative for Regional Development, Jobs, and Food Security.**
- 198. Admassie, Assefa; Abebaw, Degnet (2021). Ethiopia – Land, climate, energy, agriculture and development: A study in the Sudano-Sahel Initiative for Regional Development, Jobs, and Food Security.**

<http://www.zef.de/workingpapers.html>

## ZEF Development Studies

edited by  
Solvay Gerke and Hans-Dieter Evers

Center for Development Research (ZEF),  
University of Bonn

Shahjahan H. Bhuiyan

*Benefits of Social Capital. Urban Solid Waste Management in Bangladesh*

Vol. 1, 2005, 288 p., 19.90 EUR, br. ISBN 3-8258-8382-5

Veronika Fuest

*Demand-oriented Community Water Supply in Ghana. Policies, Practices and Outcomes*

Vol. 2, 2006, 160 p., 19.90 EUR, br. ISBN 3-8258-9669-2

Anna-Katharina Hornidge

*Knowledge Society. Vision and Social Construction of Reality in Germany and Singapore*

Vol. 3, 2007, 200 p., 19.90 EUR, br. ISBN 978-3-8258-0701-6

Wolfram Laube

*Changing Natural Resource Regimes in Northern Ghana. Actors, Structures and Institutions*

Vol. 4, 2007, 392 p., 34.90 EUR, br. ISBN 978-3-8258-0641-5

Lirong Liu

*Wirtschaftliche Freiheit und Wachstum. Eine internationale vergleichende Studie*

Vol. 5, 2007, 200 p., 19.90 EUR, br. ISBN 978-3-8258-0701-6

Phuc Xuan To

*Forest Property in the Vietnamese Uplands. An Ethnography of Forest Relations in Three Dao Villages*

Vol. 6, 2007, 296 p., 29.90 EUR, br. ISBN 978-3-8258-0773-3

Caleb R.L. Wall, Peter P. Mollinga (Eds.)

*Fieldwork in Difficult Environments.*

*Methodology as Boundary Work in Development Research*

Vol. 7, 2008, 192 p., 19.90 EUR, br. ISBN 978-3-8258-1383-3

Solvay Gerke, Hans-Dieter Evers, Anna-K.

Hornidge (Eds.)

*The Straits of Malacca. Knowledge and Diversity*

Vol. 8, 2008, 240 p., 29.90 EUR, br. ISBN 978-3-8258-1383-3

Caleb Wall

*Argorods of Western Uzbekistan. Knowledge Control and Agriculture in Khorezm*

Vol. 9, 2008, 384 p., 29.90 EUR, br. ISBN 978-3-8258-1426-7

Irit Eguavoen

*The Political Ecology of Household Water in Northern Ghana*

Vol. 10, 2008, 328 p., 34.90 EUR, br. ISBN 978-3-8258-1613-1

Charlotte van der Schaaf

*Institutional Change and Irrigation Management in Burkina Faso. Flowing Structures and Concrete Struggles*

Vol. 11, 2009, 344 p., 34.90 EUR, br. ISBN 978-3-8258-1624-7

Nayeem Sultana

*The Bangladeshi Diaspora in Peninsular Malaysia. Organizational Structure, Survival Strategies and Networks*

Vol. 12, 2009, 368 p., 34.90 EUR, br. ISBN 978-3-8258-1629-2

Peter P. Mollinga, Anjali Bhat, Saravanan V.S. (Eds.)

*When Policy Meets Reality. Political Dynamics and the Practice of Integration in Water Resources Management Reform*

Vol. 13, 2010, 216 p., 29.90 EUR, br., ISBN 978-3-643-10672-8



Irit Eguavoan, Wolfram Laube (Eds.)  
*Negotiating Local Governance. Natural Resources Management at the Interface of Communities and the State*  
Vol. 14, 2010, 248 p., 29.90 EUR, br., ISBN 978-3-643-10673-5

William Tsuma  
*Gold Mining in Ghana. Actors, Alliances and Power*  
Vol. 15, 2010, 256 p., 29.90 EUR, br., ISBN 978-3-643-10811-1

Thim Ly  
*Planning the Lower Mekong Basin: Social Intervention in the Se San River*  
Vol. 16, 2010, 240 p., 29.90 EUR, br., ISBN 978-3-643-10834-0

Tatjana Bauer  
*The Challenge of Knowledge Sharing - Practices of the Vietnamese Science Community in Ho Chi Minh City and the Mekong Delta*  
Vol. 17, 2011, 304 p., 29.90 EUR, br., ISBN 978-3-643-90121-7

Pham Cong Huu  
*Floods and Farmers - Politics, Economics and Environmental Impacts of Dyke Construction in the Mekong Delta / Vietnam*  
Vol. 18, 2012, 200 p., 29.90 EUR, br., ISBN 978-3-643-90167-5

Judith Ehlert  
*Beautiful Floods - Environmental Knowledge and Agrarian Change in the Mekong Delta, Vietnam*  
Vol. 19, 2012, 256 S., 29.90 EUR, br., ISBN 978-3-643-90195-8

Nadine Reis  
*Tracing and Making the State - Policy practices and domestic water supply in the Mekong Delta, Vietnam*  
Vol. 20, 2012, 272 S., 29.90 EUR, br., ISBN 978-3-643-90196-5

Martha A. Awo  
*Marketing and Market Queens - A study of tomato farmers in the Upper East region of Ghana*  
Vol. 21, 2012, 192 S., 29.90 EUR, br., ISBN 978-3-643-90234-4

Asghar Tahmasebi  
*Pastoral Vulnerability to Socio-political and Climate Stresses - The Shahsevan of North Iran*  
Vol. 22, 2013, 192 S., 29.90 EUR, br., ISBN 978-3-643-90357-0

Anastasiya Shtaltovna  
*Servicing Transformation - Agricultural Service Organisations and Agrarian Change in Post-Soviet Uzbekistan*  
Vol. 23, 2013, 216 S., 29.90 EUR, br., ISBN 978-3-643-90358-7

Hafiz Boboyorov  
*Collective Identities and Patronage Networks in Southern Tajikistan*  
Vol. 24, 2013, 304 S., 34.90 EUR, br., ISBN 978-3-643-90382-2

Simon Benedikter  
*The Vietnamese Hydrocracy and the Mekong Delta. Water Resources Development from State Socialism to Bureaucratic Capitalism*  
Vol. 25, 2014, 330 S., 39.90 EUR, br., ISBN 978-3-643-90437-9

Sven Genschick  
*Aqua-`culture`. Socio-cultural peculiarities, practical senses, and missing sustainability in Pangasius aquaculture in the Mekong Delta, Vietnam.*  
Vol. 26, 2014, 262 S., 29.90 EUR, br., ISBN 978-3-643-90485-0

Farah Purwaningrum  
*Knowledge Governance in an Industrial Cluster. The Collaboration between Academia-Industry-Government in Indonesia.*  
Vol. 27, 2014, 296 S., 39.90 EUR, br., ISBN 978-3-643-90508-6

Panagiota Kotsila  
*Socio-political and Cultural Determinants of  
Diarrheal Disease in the Mekong Delta.  
From Discourse to Incidence*  
Vol. 28, 2014, 376 S., 39.90 EUR, br., ISBN 978-  
3-643-90562-8

Huynh Thi Phuong Linh  
*State-Society Interaction in Vietnam.  
The Everyday Dialogue of Local Irrigation  
Management in the Mekong Delta*  
Vol. 29, 2016, 304 S., 39.90 EUR, br., ISBN 978-  
3-643-90719-6

Siwei Tan  
*Space and Environment in the Industrialising  
Mekong Delta.  
A socio-spatial analysis of wastewater  
management in Vietnam*  
Vol. 30, 2016, 240 S., 29.90 EUR, br., ISBN 978-  
3-643-90746-2

<http://www.lit-verlag.de/reihe/zef>



**zef**

Center for  
Development Research  
University of Bonn

# Working Paper Series

Authors: Assefa Admassie, Degnet Abebaw

Contacts: aadmassie@yahoo.com

Photo: Navneet Mekelle

Published by:  
Zentrum für Entwicklungsforschung (ZEF)  
Center for Development Research  
Genscherallee 3  
D – 53113 Bonn  
Germany

Phone: +49-228-73-1861

Fax: +49-228-73-1869

E-Mail: [presse.zef@uni-bonn.de](mailto:presse.zef@uni-bonn.de)

[www.zef.de](http://www.zef.de)